



Maps and data sets are not guaranteed to be free from errors and omissions. Data is in a constant state of update and correction by various groups and agencies. Information displayed on this map is the best available at the time of publication.

2023 Nodal Reference Bookmap

LEGEND



NHDOT will accept crash locations based on the State of NH Uniform Police Traffic Accident Report.

Crash occurred on:

Option 1 Street Address
 123 Main Street

Option 2 Route No and/or Distance from NESW Intesecting Road, Bridge,
 Street name Intersecting Street Town/County line
 Main Street 500 E Oak Street

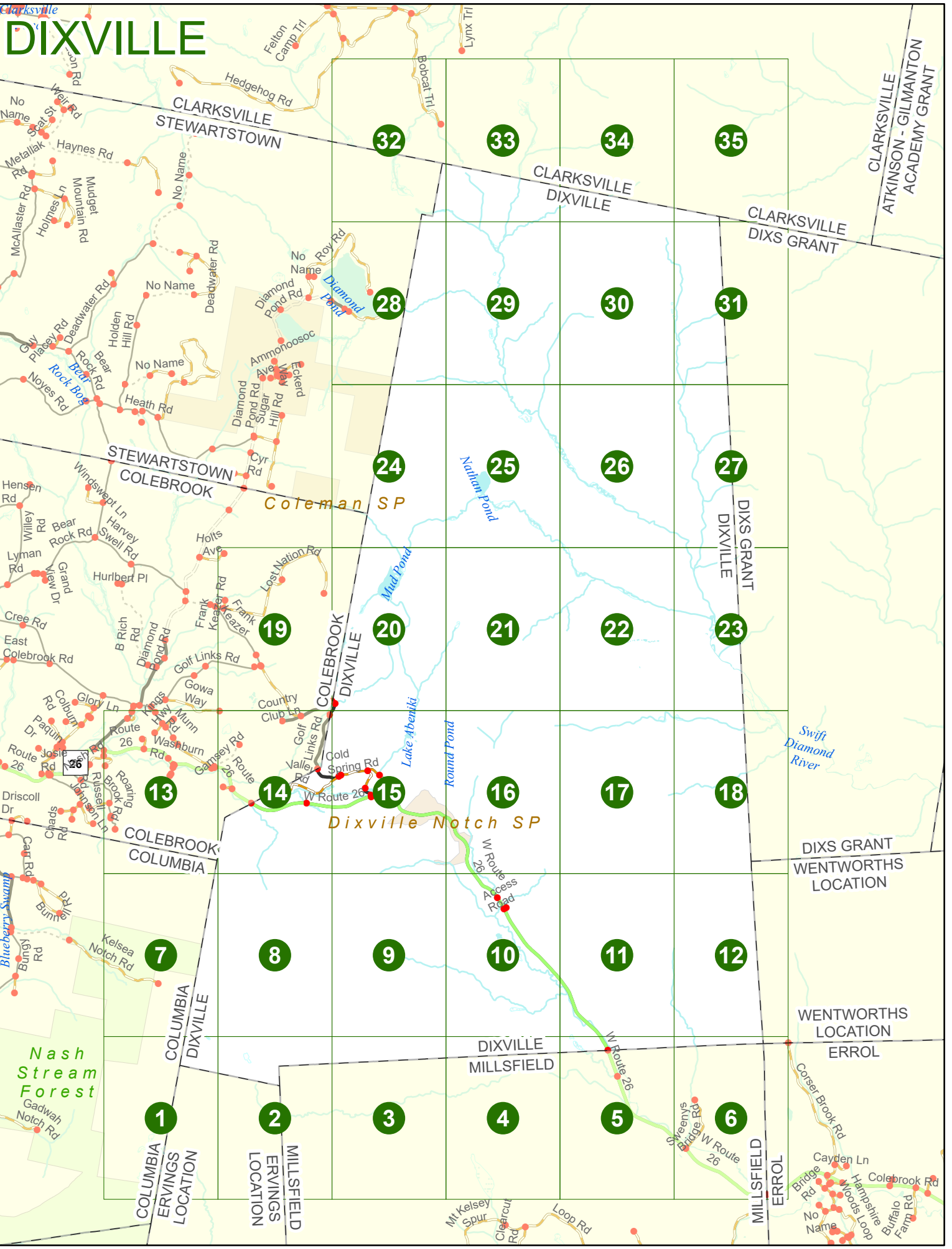
Option 3 First Node Distance from First Node Second Node
 515 212 632

Option 4 Route No and/or Mile Marker on Interstate Only NESW Mile (Marker)
 Street name
 189S 700 feet S 36.8

Option 3 – Example

Street Name Loudon Road
First Node 803
Distance from First Node 318 Ft
Second Node 813





DIXVILLE

Match to Page 7

DIXVILLE

Nash Stream
Forest

COLUMBIA
DIXVILLE

DIXVILLE
ERVINGS LOCATION

1

COLUMBIA
ERVINGS LOCATION

Match to Page 0

Match to Page 2

0 495 990 1,980 Feet

Match to Page 0

DIXVILLE



DIXVILLE
MILLSFIELD

DIXVILLE
ERVINGS LOCATION

2

Match to Page 3

Match to Page 1

MILLSFIELD
ERVINGS LOCATION

DIXVILLE

DIXVILLE
MILLSFIELD

Match to Page 2

Match to Page 4

3

DIXVILLE

DIXVILLE
MILLSFIELD

Match to Page 3

Match to Page 5

4



0 495 990 1,980 Feet

Match to Page 0

Match to Page 11

DIXVILLE

W Route 26

6045 DIXVILLE
MILLSFIELD

0002

26

5

W Route 26

Match to Page 4

Match to Page 6

0 495 990 1,980 Feet

Match to Page 0

DIXVILLE

DIXVILLE
MILLSFIELD

WENTWORTHS
LOCATION
ERROL

6284

Corsier Brook Rd

Match to Page 5

6

Match to Page 0

MILLSFIELD
ERROL

Sweenys Bridge Rd

0028

0027

W Route 26

26

Colebrook Rd

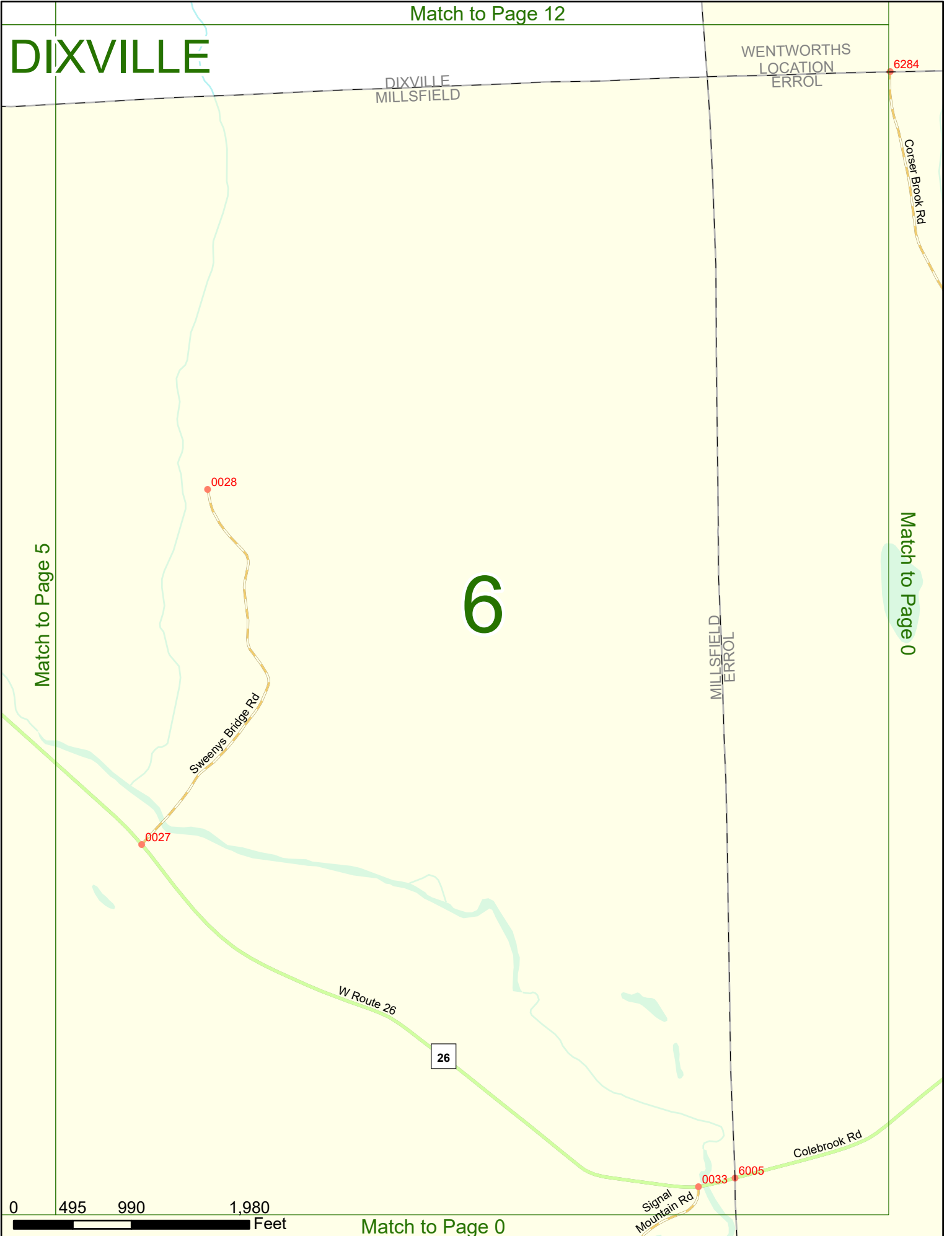
0033

6005

Signal
Mountain Rd

0 495 990 1,980 Feet

Match to Page 0



DIXVILLE

7

Match to Page 0


Match to Page 8

Nash Stream
Forest

Kelsea Notch Rd

0351

COLUMBIA
DIXVILLE



Match to Page 1



Match to Page 14

DIXVILLE

COLLIN
DIXVIL

Match to Page 7

8

Match to Page 9

0 495 990 1,980 Feet


Match to Page 2

DIXVILLE

Match to Page 8

Match to Page 10

9



Match to Page 16

DIXVILLE

W Route 26

0003

Access Road

0014

0002

26

W Route 26

10

Match to Page 9

Match to Page 11

0 495 990 1,980 Feet

Match to Page 4

DIXVILLE


Match to Page 10

Match to Page 12

11

W Route 26

26



Match to Page 5

Match to Page 18

DIXVILLE

12

Match to Page 11

Match to Page 0

WENTWORTHS LOCATION
DIXVILLE

0 495 990 1,980 Feet

Match to Page 6

DIXVILLE

Match to Page 0

Gowa Way

0857

0212

0211

0809

0207

0209

0208

0210

0831

0005

0842

0832

26

0853

Munn Rd

Diamond Pond Rd

Route 26

0213

0214

Green Mountain Dr

0215

Roaring Brook Rd

Match to Page 1

Dare Dr 0702

Lewis Rd
0825
0826

0016

Washburn Rd
0008
0345

0010

0855

0009

Route 26

Gamsey Rd

0206

0003

0002

Match to Page 14

0854

13

COLEBROOK
COLUMBIA

COLEBROOK
DIXVILLE
COLUMBIA
DIXVILLE

0 495 990 1,980 Feet

Match to Page 7

Gowa Way 0857

Match to Page 19

DIXVILLE

0006 Country Club Ln 0007 6047

0004

Gamsey Rd

Golf Links Rd

Munn Rd 0206

0003 0002

6078

Cold Spring Rd

0015

Match to Page 13

Route 26

0854 Balsams Brook Dr 0803

14

Valley Rd

Match to Page 15

W Route 26

6048

0011

0012

26

0 495 990 1,980 Feet

Match to Page 8

COLUMBIA DIXVILLE

Match to Page 20

DIXVILLE

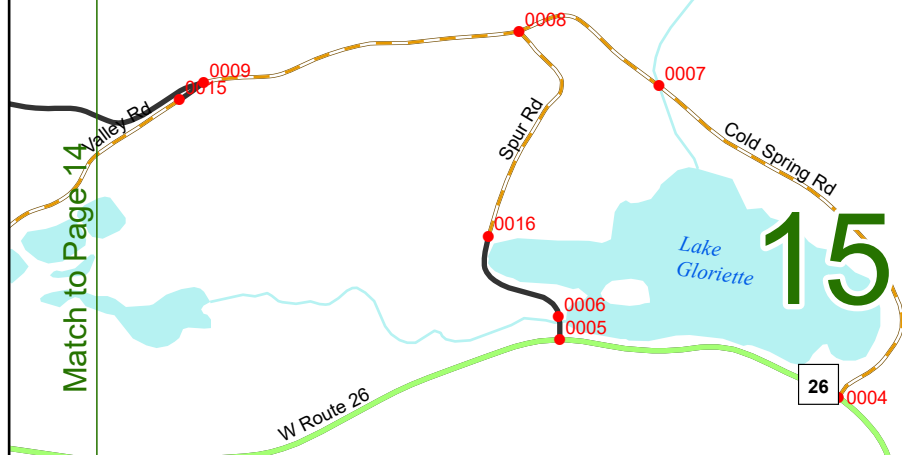
Links R
Cold Spring Rd
COLEBROOK
DIXVILLE

Lake
Abeniki

Round Pond

Match to Page 14

Match to Page 16



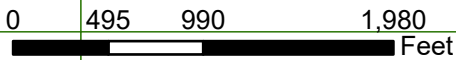
15

Lake
Gloriette

Dixville
Notch SP

W Route 26

26



Match to Page 9

DIXVILLE

Round Pond

Match to Page 15


Match to Page 17

16


Dixville Notch SP

26

W Route 26



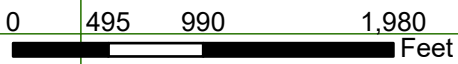
DIXVILLE



Match to Page 16

17

Match to Page 18



Match to Page 11

Match to Page 23

DIXVILLE

Swift
Diamond
River

Match to Page 17

18

DIXS GRANT
DIXVILLE

Match to Page 0

DIXS GRANT
WENTWORTHS LOCATION

WENTWORTHS
LOCATION
DIXVILLE

0 495 990 1,980 Feet

Match to Page 12

DIXVILLE

Holts Ave

Lost Nation Rd

0070

0320

0744

0069

Lost Nation Rd

0743

Match to Page 0

19

Frank Keazer

0013

0012

0883

0011

Golf Links Rd

Match to Page 20

COLEBROOK
DIXVILLE

6046

6010

Cold Spring Rd

Gowa Way 495 990 1,980 Feet

Match to Page 14

Match to Page 24

DIXVILLE

Lost Nation Rd

Match to Page 19

COLEBROOK
DIXVILLE

20

Mud Pond

Match to Page 21

Golf Links Rd
6046
Spring Rd
0010

0 990 1,980 Feet

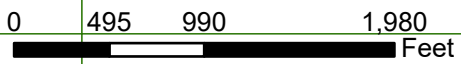
Match to Page 15

DIXVILLE

21

Match to Page 20

Match to Page 22



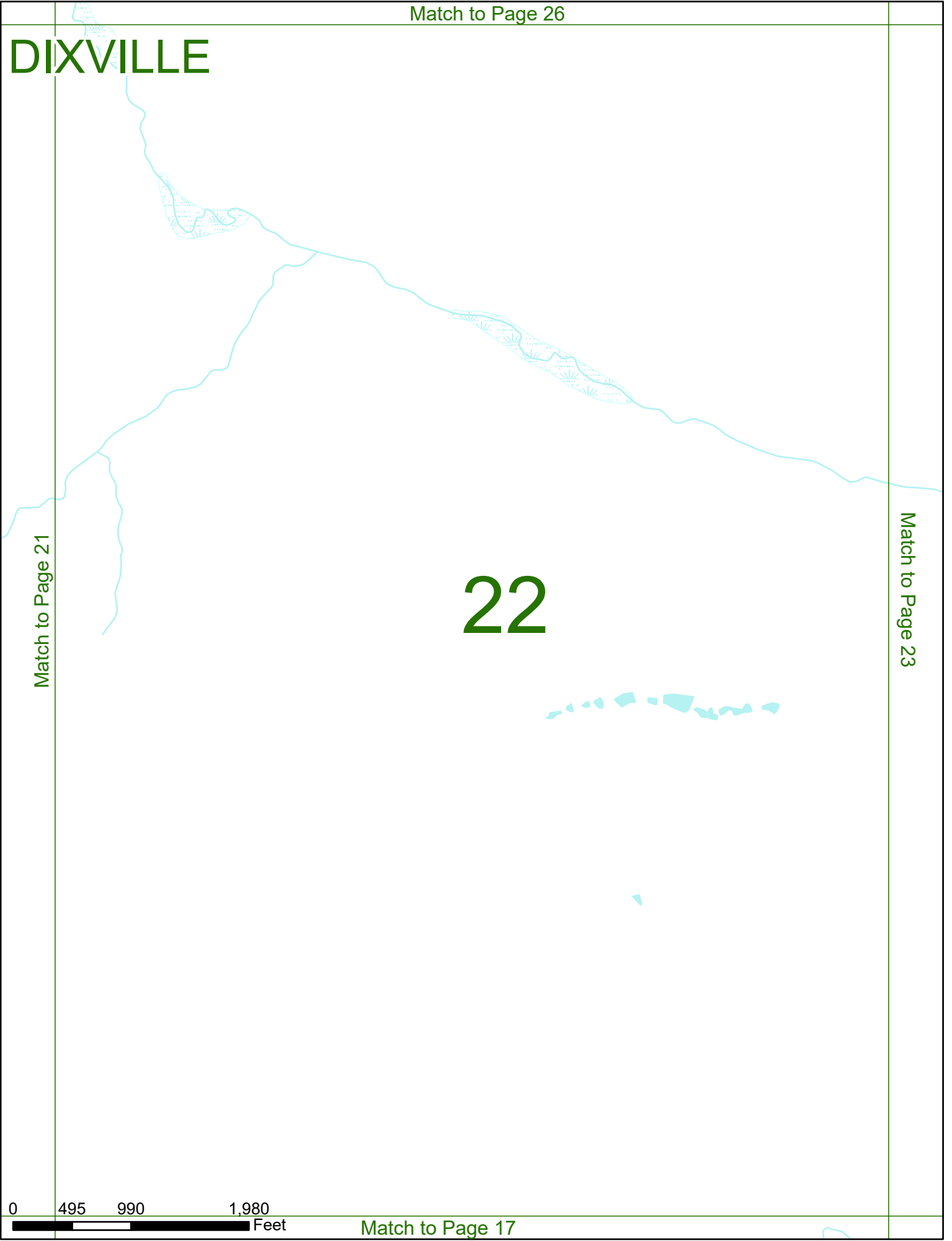
Match to Page 16

DIXVILLE

22

Match to Page 21

Match to Page 23



Match to Page 27

DIXVILLE

Match to Page 22

23

FRANKLIN COUNTY

Swift
Diamond
River

Match to Page 0

0 495 990 1,980 Feet

Match to Page 18

DIXVILLE

Coleman SP

STEWARTSTOWN
DIXVILLE


24

Match to Page 0

Match to Page 25

STEWARTSTOWN
COLEBROOK

COLEBROOK
DIXVILLE



Match to Page 29

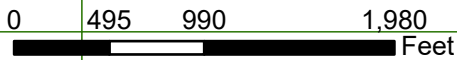
DIXVILLE

25

Match to Page 24

Match to Page 26

Nathan Pond



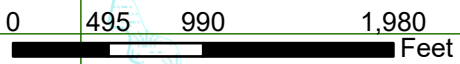
Match to Page 21

DIXVILLE

26

Match to Page 25

Match to Page 27



Match to Page 22


Match to Page 31

DIXVILLE

Match to Page 26

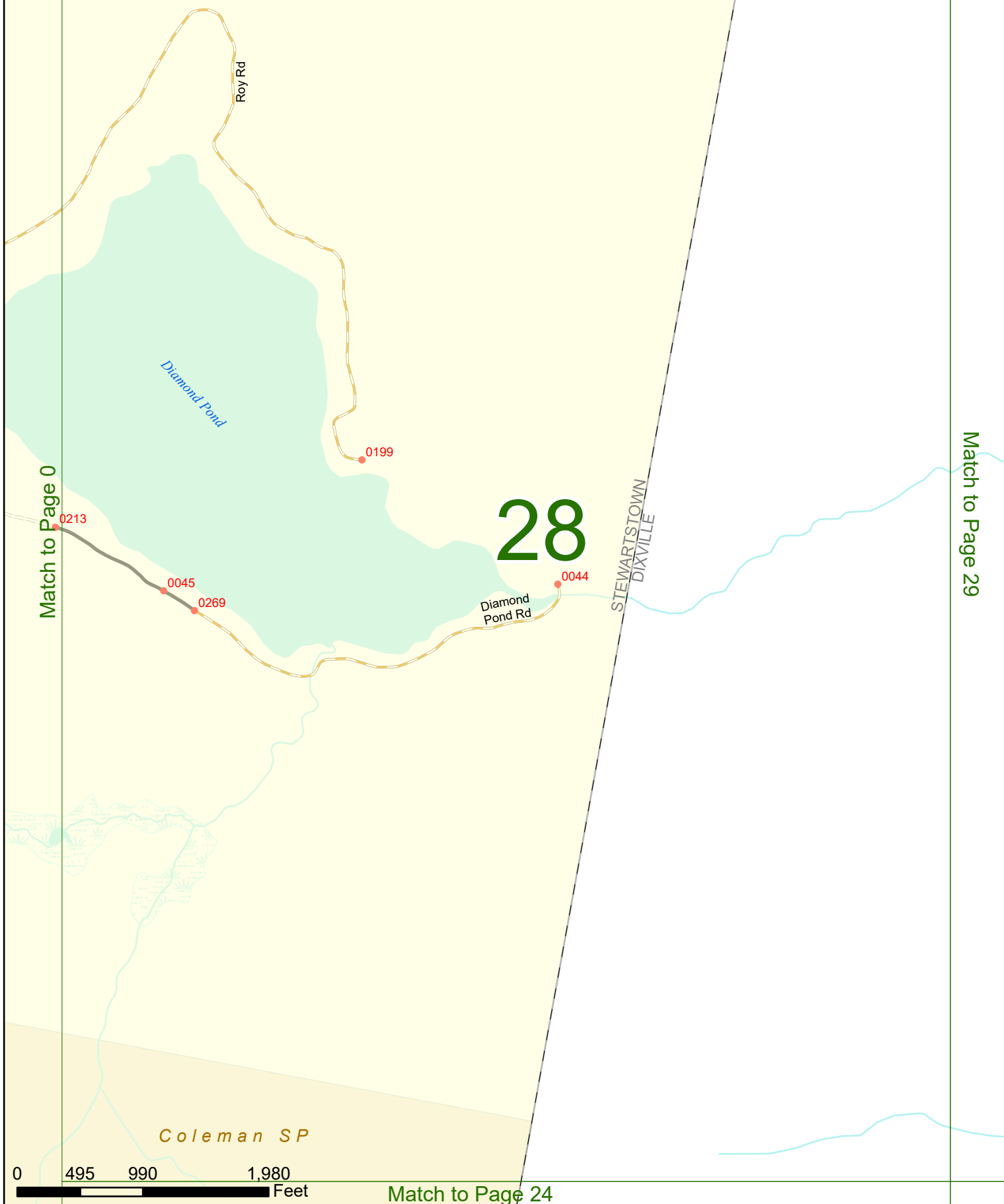
Match to Page 0

27
DIXVILLE
ANT



Match to Page 23

DIXVILLE



Match to Page 29

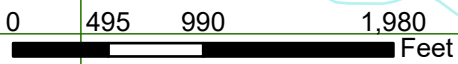
Match to Page 33

DIXVILLE

29

Match to Page 28

Match to Page 30



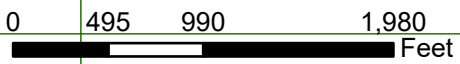
Match to Page 25

DIXVILLE

Match to Page 29

Match to Page 31

30



Match to Page 26

DIXVILLE

Match to Page 35


CLARKSVILLE
DIXS GRANT

Match to Page 30

DIXS GRANT
DIXVILLE

31

Match to Page 0



Match to Page 27

Match to Page 0

DIXVILLE

Heq

Match to Page 0

Match to Page 33

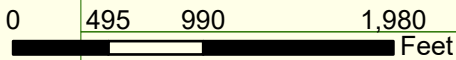
32

CLARKSVILLE
STEWARTSTOWN

STEWARTSTOWN
DIXVILLE

Bobcat Trl

0118



Match to Page 28

DIXVILLE


33

0118

Match to Page 32

Match to Page 34

CLARKSVILLE
DIXVILLE



Match to Page 29

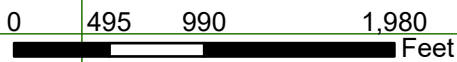
DIXVILLE

34

Match to Page 33

Match to Page 35

CLARKSVILLE
DIXVILLE



Match to Page 0

DIXVILLE

35

Match to Page 34

Match to Page 0

