



Maps and data sets are not guaranteed to be free from errors and omissions. Data is in a constant state of update and correction by various groups and agencies. Information displayed on this map is the best available at the time of publication.

2023 Nodal Reference Bookmap

LEGEND



NHDOT will accept crash locations based on the State of NH Uniform Police Traffic Accident Report.

Crash occurred on:

Option 1 Street Address
 123 Main Street

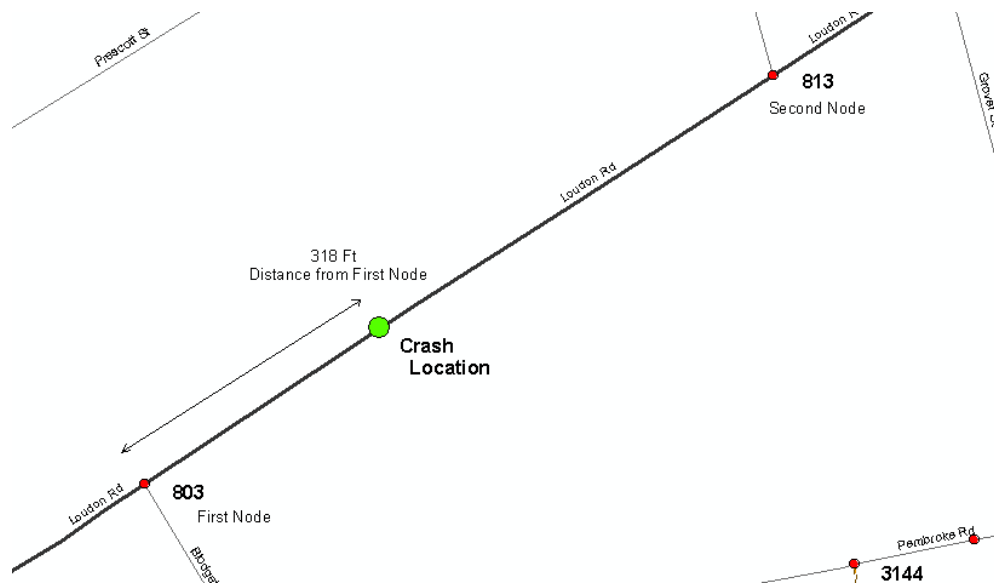
Option 2 Route No and/or Distance from NESW Intesecting Road, Bridge,
 Street name Intersecting Street Town/County line
 Main Street 500 E Oak Street

Option 3 First Node Distance from First Node Second Node
 515 212 632

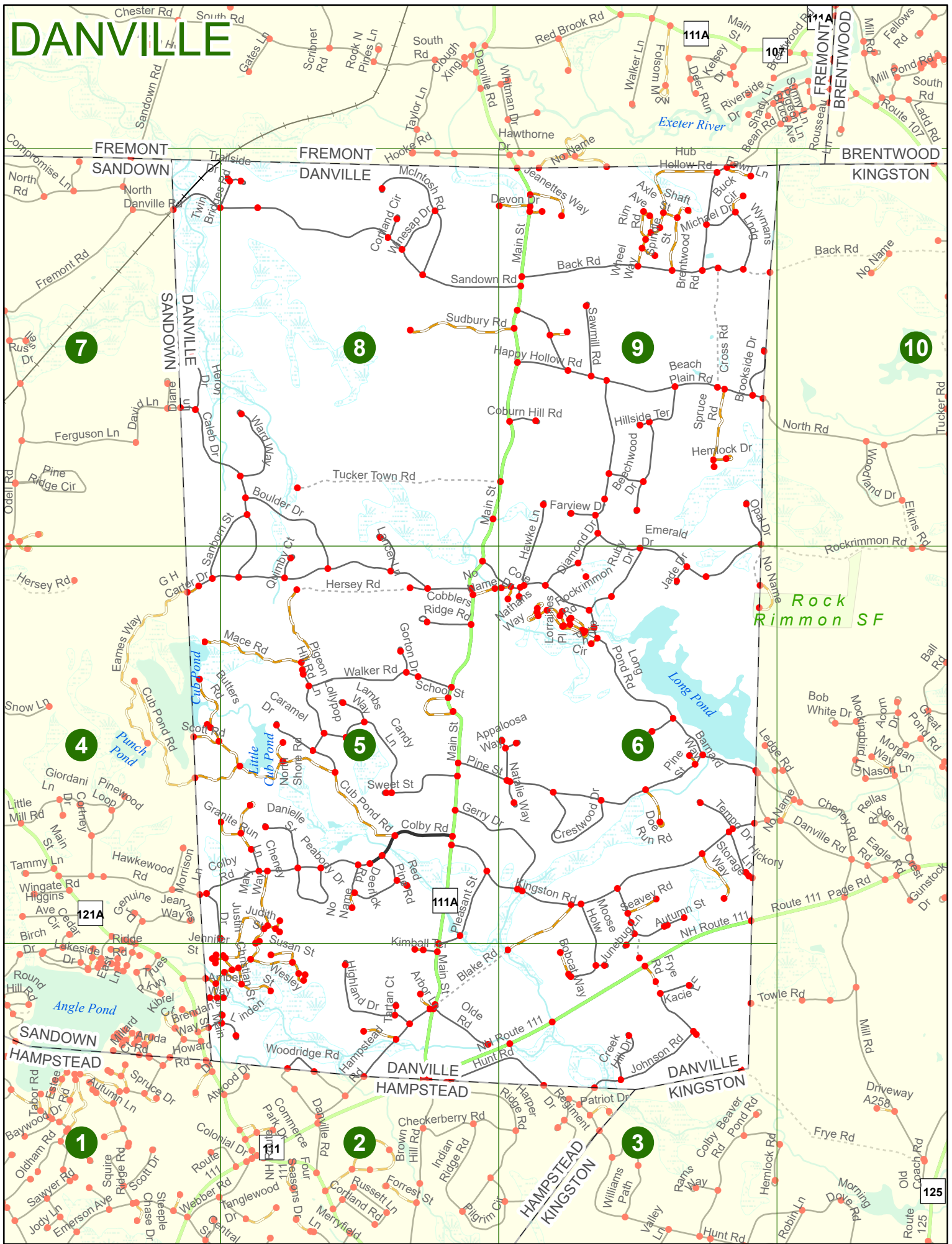
Option 4 Route No and/or Mile Marker on Interstate Only NESW Mile (Marker)
 Street name
 189S 700 feet S 36.8

Option 3 – Example

Street Name Loudon Road
First Node 803
Distance from First Node 318 Ft
Second Node 813

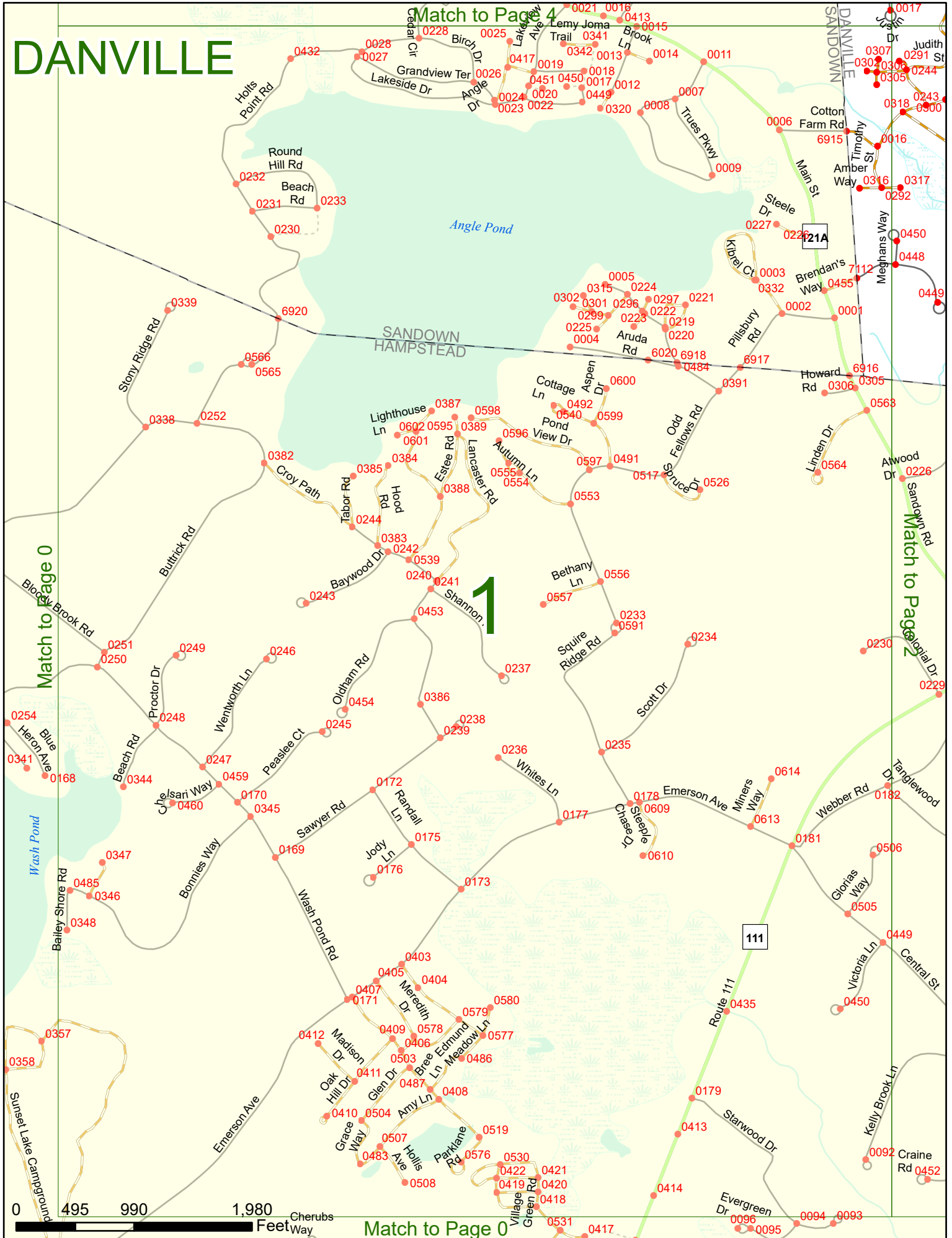


DANVILLE



Rock
Rimmon SF

DANVILLE



Match to Page 0

Match to Page 4

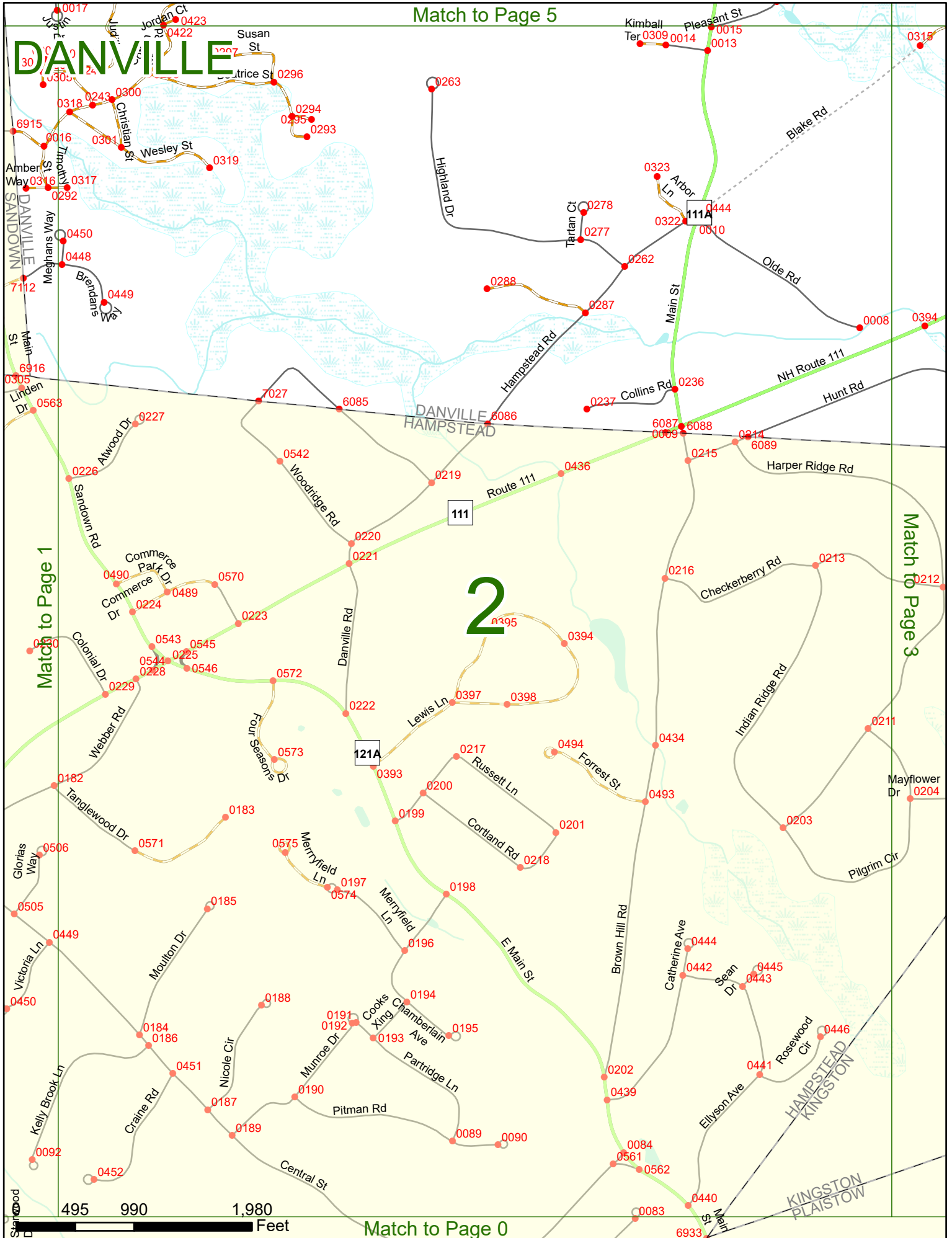
Match to Page 2

1

0 495 990 1,980 Feet
Cherubs Way

DANVILLE

2



Match to Page 1

Match to Page 3


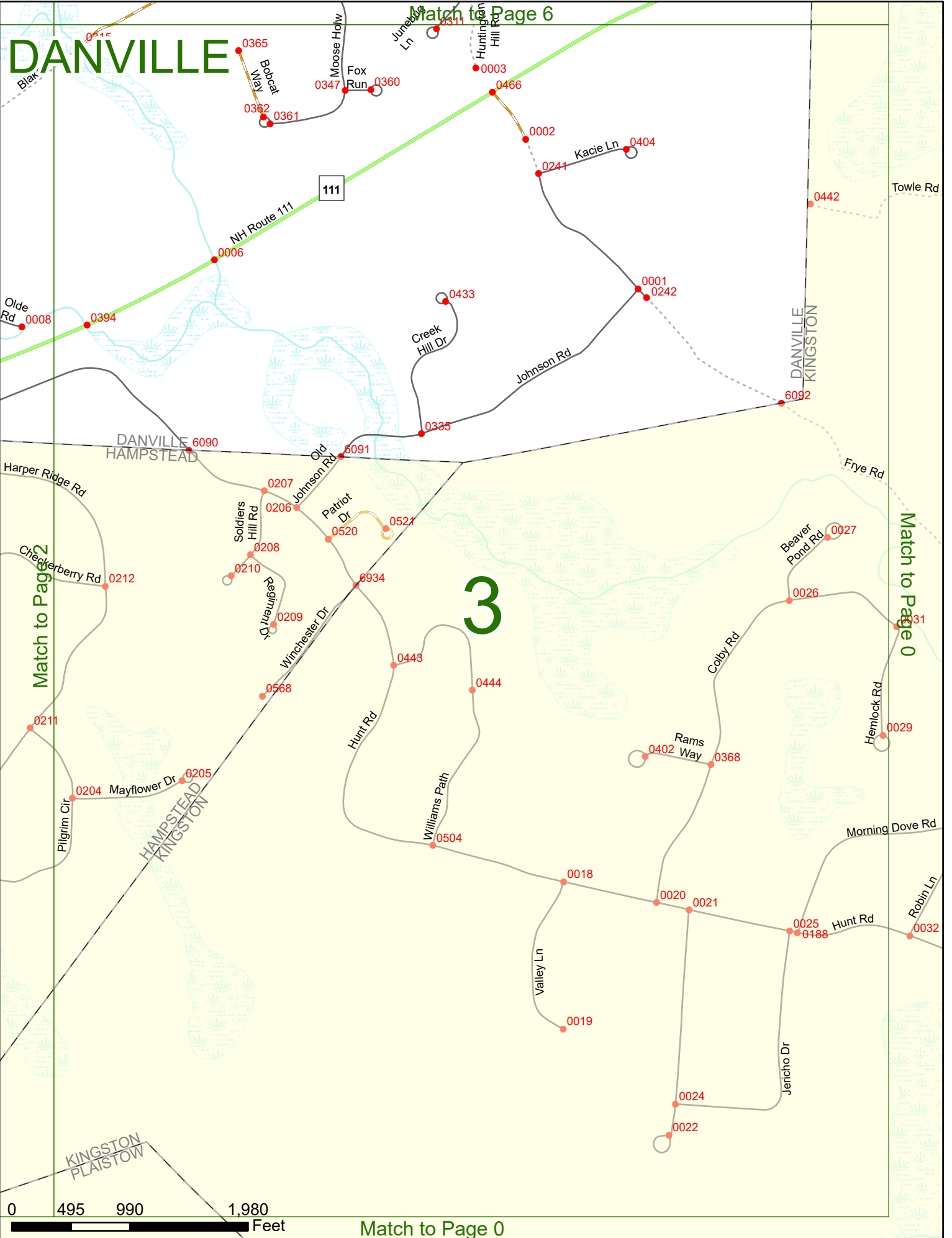
DANVILLE

Match to Page 6

3

Match to Page 0

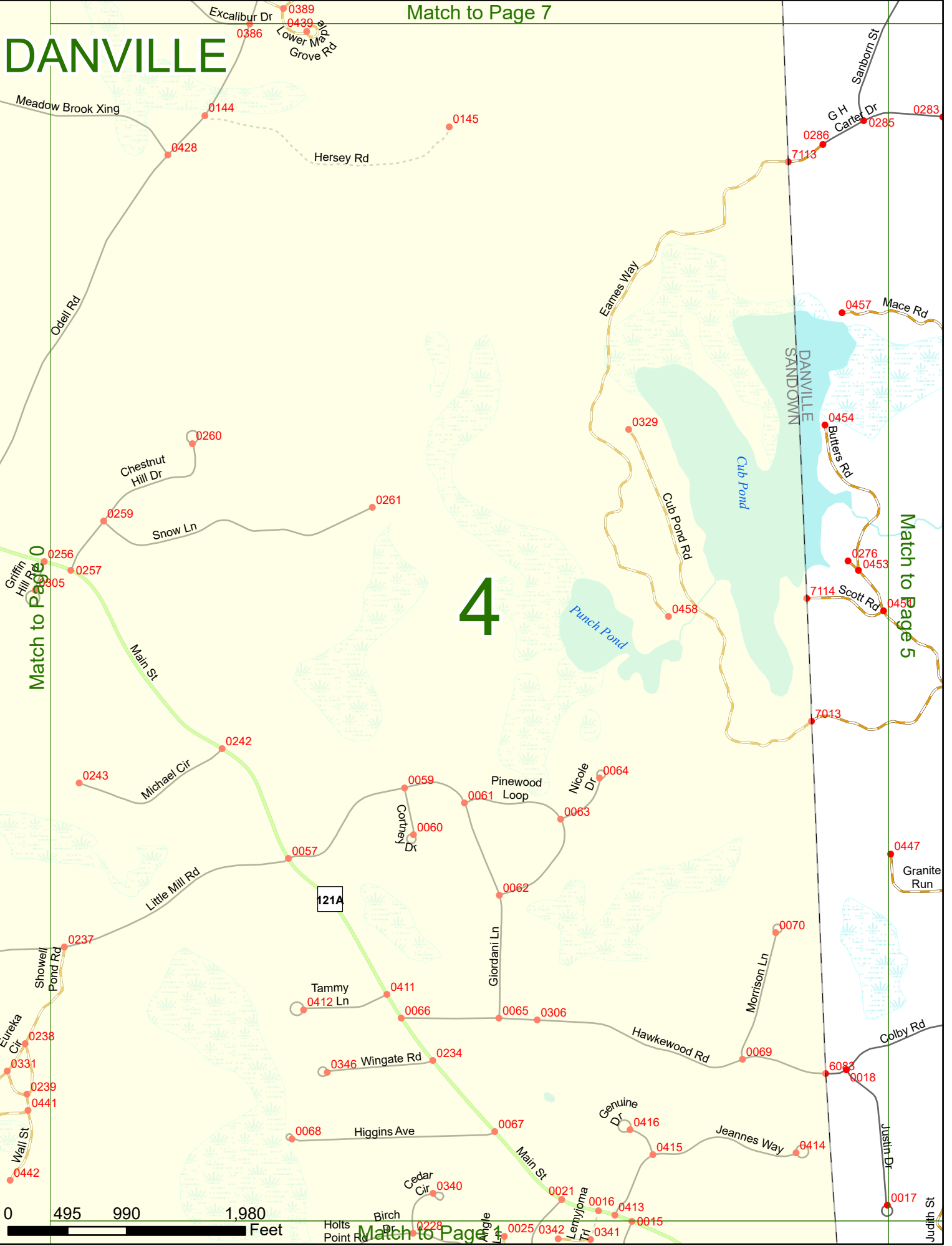
Match to Page 2



Match to Page 0

DANVILLE


Match to Page 7



Match to Page 0

Match to Page 5

Match to Page 1

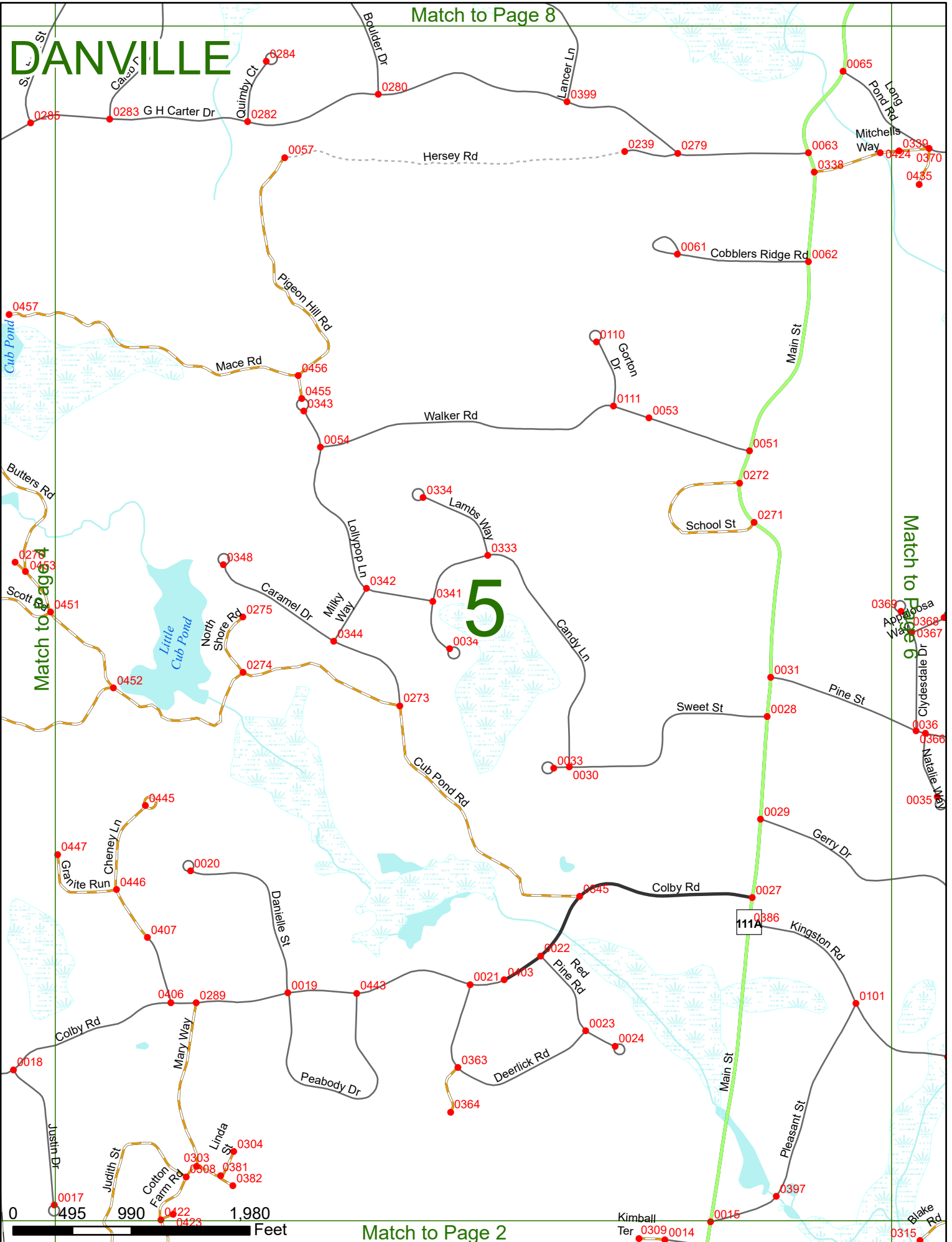


Match to Page 8

DANVILLE

5

Match to Page 6



Match to Page 4

Match to Page 2



Kimball Ter 0309 0014 0015 0315
 Blake Rd

Match to Page 9

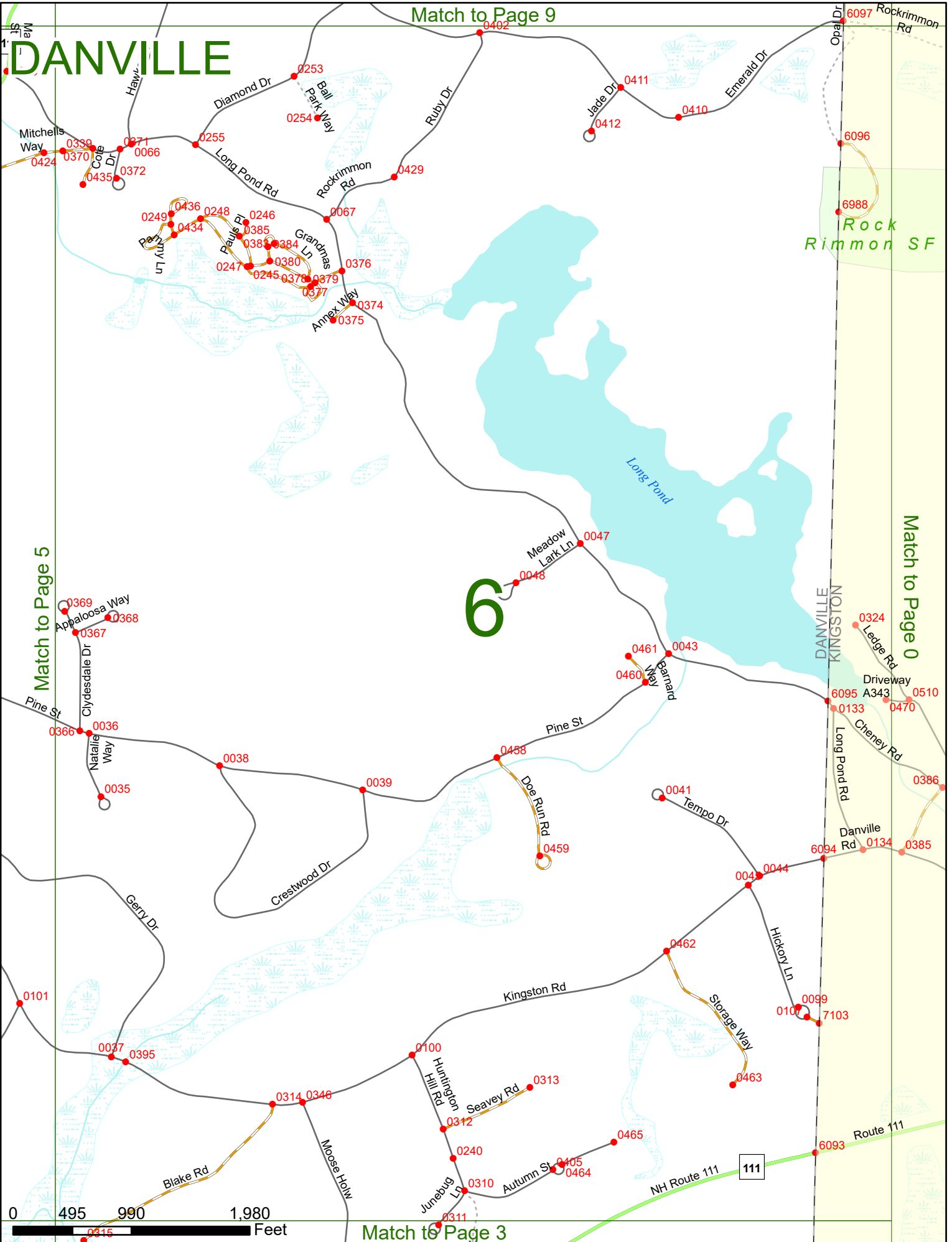
DANVILLE

6

Rock
Rimmon SF

Match to Page 5

Match to Page 0



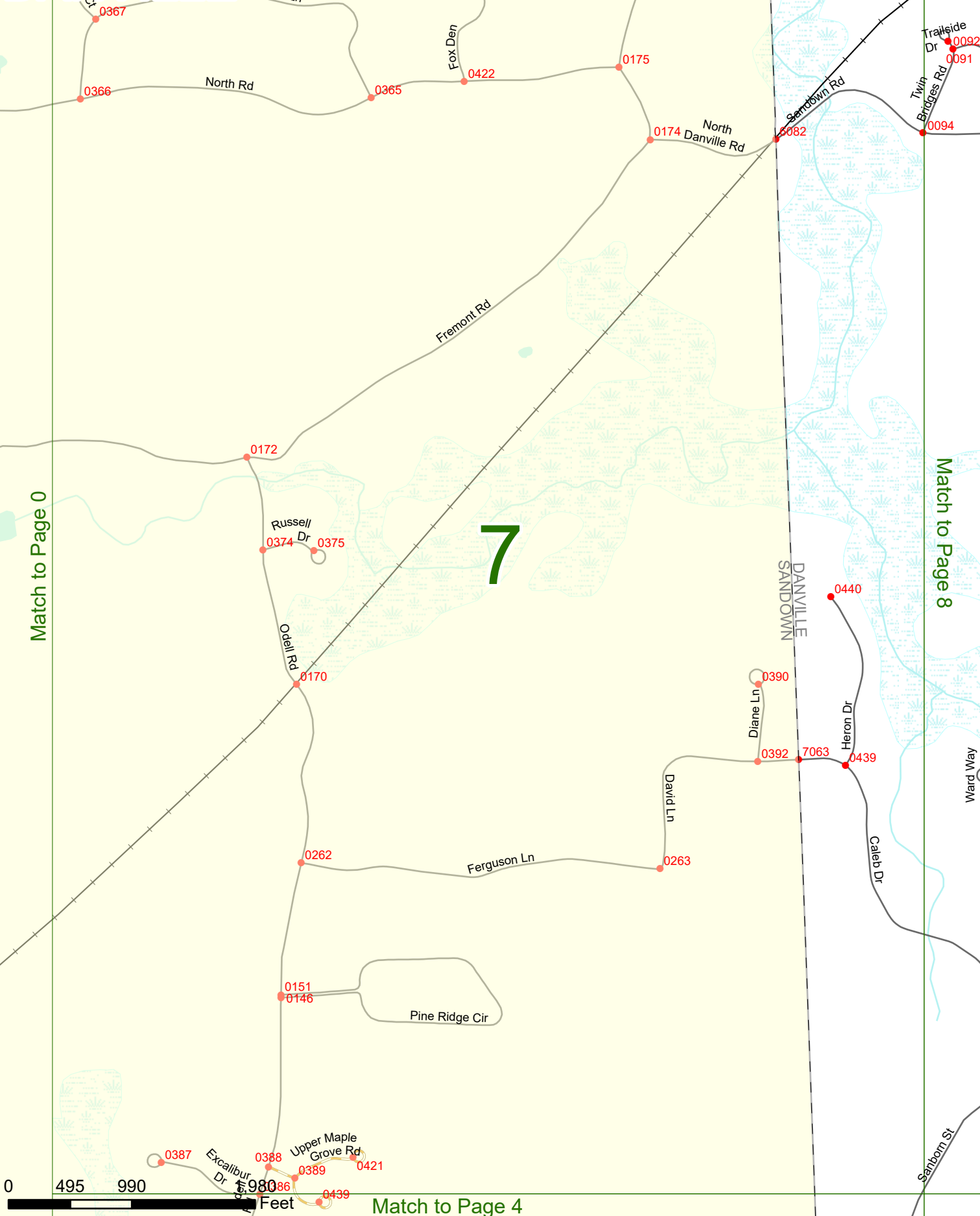
Match to Page 3

Match to Page 0

DANVILLE

FREMONT SANDOWN


FREMONT DANVILLE



Match to Page 0

Match to Page 8

7



Match to Page 4

Match to Page 0

DANVILLE

FREMONT
DANVILLE

Taylor Ln

0042
0041

0218

0220 Hooke Rd

0033

0091

0092

0093

Twin
Bridges Rd
Trails Ct

0094

0090

Sandown Rd

0417

0419

0418

0415

0414

Cortland Cir

Winesap Dr

McIntosh Rd

0416

Devon
0328 Dr

0299

Sudbury Rd

0298

Match to Page 9

Main St

Coburn
Hill Rd
0079

111A

0420

Main St

0396

Tucker Town Rd

0421

0438

0409

0408

0281

Caleb Dr

Ward Way

Boulder Dr

Sanborn St

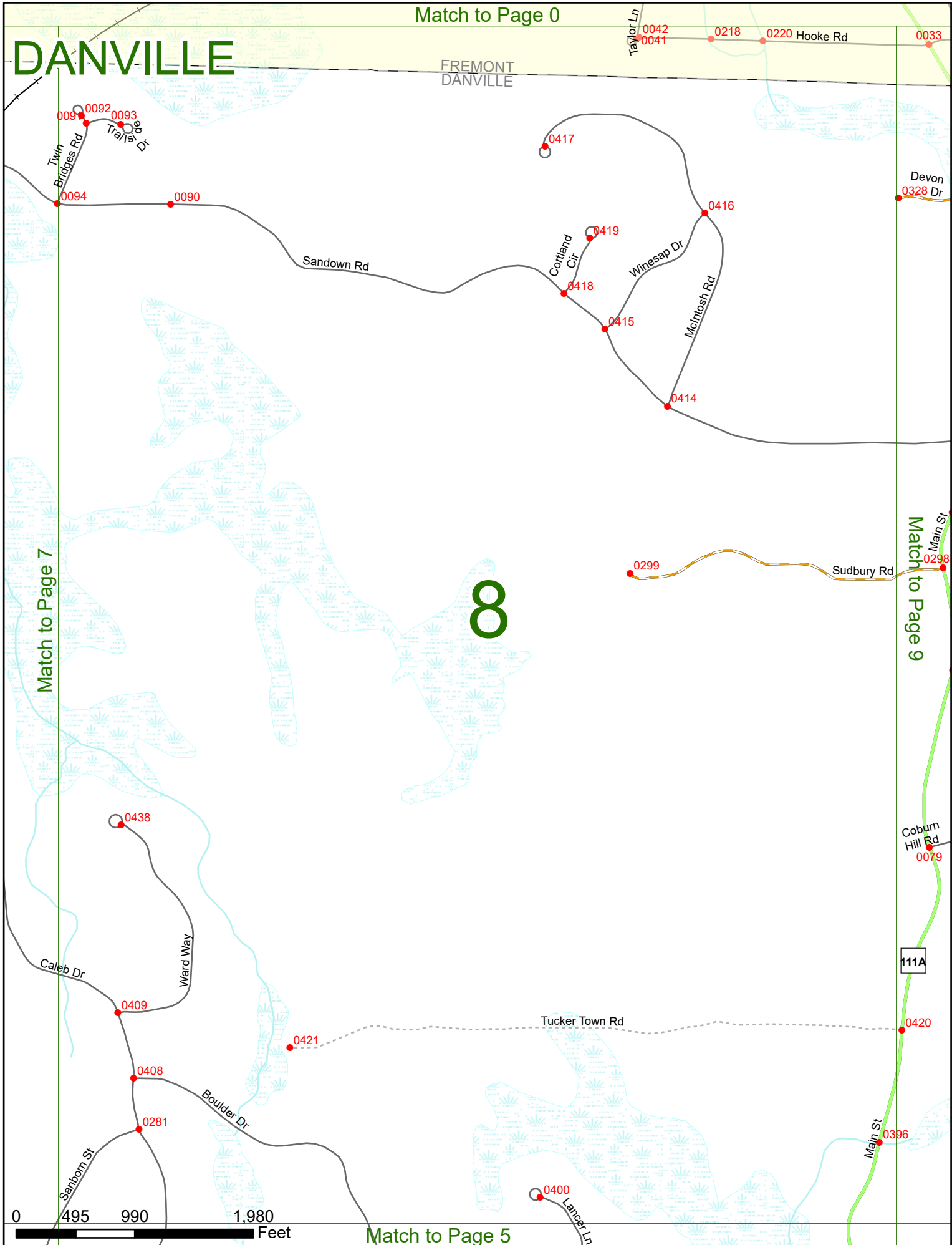
0400

Lancer Ln

0 495 990 1,980 Feet

Match to Page 5


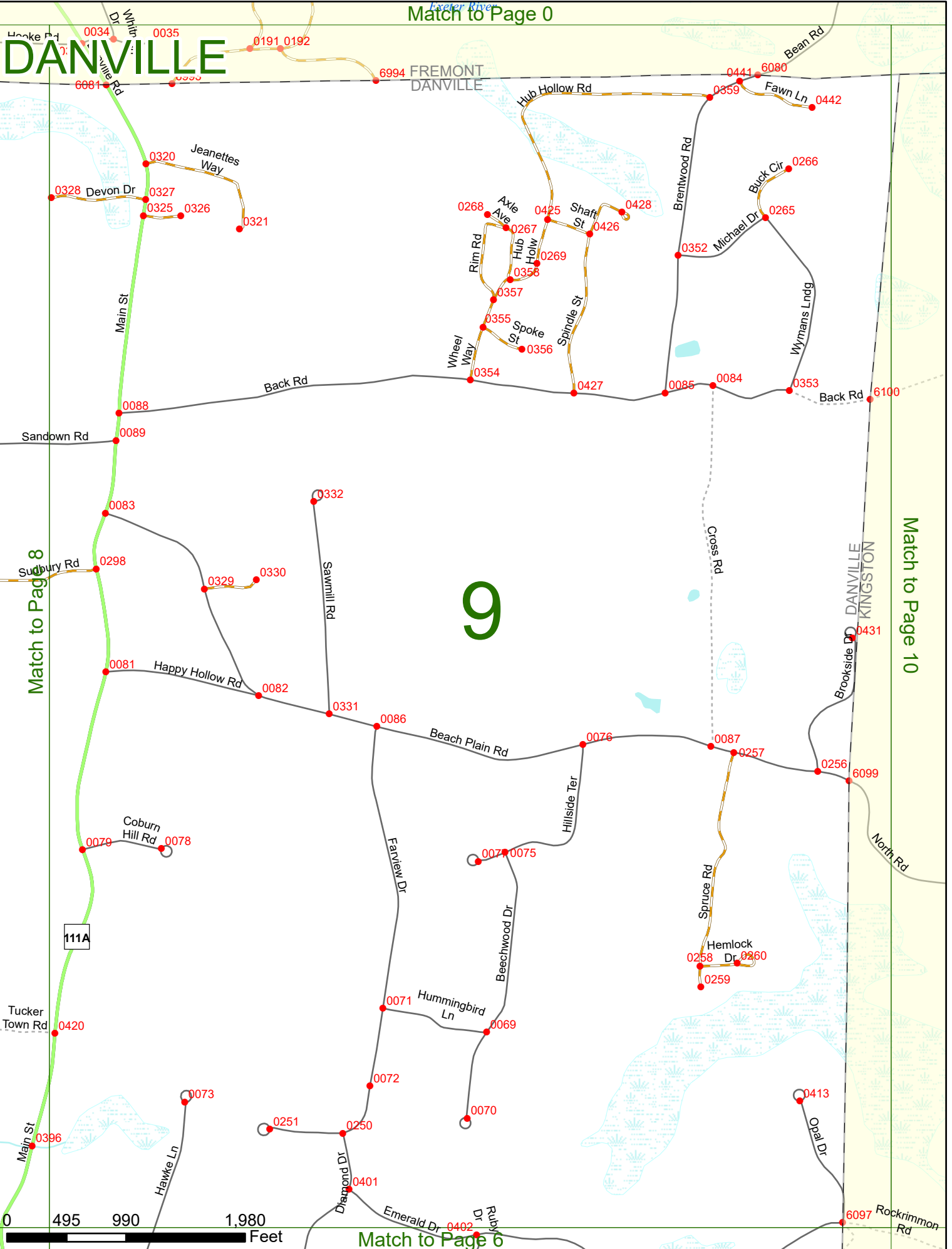
8



DANVILLE

FREMONT
DANVILLE

9



111A

Tucker Town Rd

Opal Dr

6097 Rockrimmon Rd

DANVILLE
KINGSTON

Brentwood Rd

Cross Rd

Brentwood Rd

Hillside Ter

Beechwood Dr

Hummingbird Ln

Diamond Dr

Emerald Dr

Back Rd

Jeanettes Way

Main St

Sandown Rd

Sudbury Rd

Happy Hollow Rd

Sawmill Rd

Beach Plain Rd

Farview Dr

Hillside Ter

Spruce Rd

Hemlock Dr

North Rd

Brookside Dr

Brentwood Rd

Buck Cir

Michael Dr

Wymans Lndg

Back Rd

Hub Hollow Rd

Rim Rd

Wheel Way

Spoke St

Spindle St

Shaft St

Ayle Ave

Hub Hollow

Bean Rd

Fawn Ln

0442

6080

0441

0359

6994

0191 0192

0035

0034

6081

0320

0328

0327

0325

0326

0321

0268

0425

0428

0267

0269

0358

0357

0355

0356

0354

0427

0085

0084

0353

6100

0088

0089

0083

0298

0329

0330

0332

0331

0086

0076

0087

0257

0256

6099

0079

0078

0077

0075

0071

0069

0072

0070

0073

0251

0250

0401

0402

0413

6097

DANVILLE

Match to Page 0

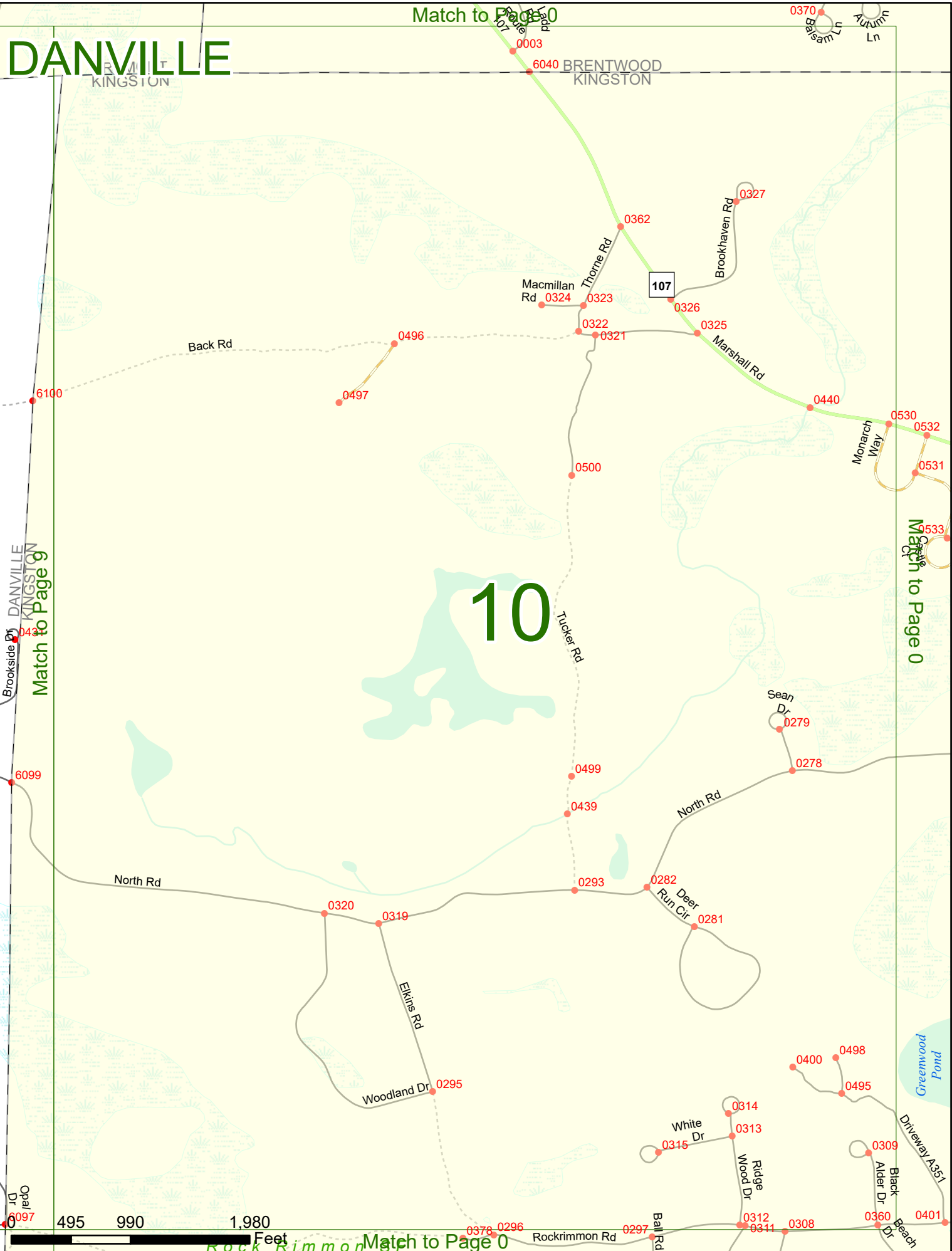
0370 Balsam Ln Autumn Ln

R.M. KINGSTON

BRENTWOOD KINGSTON

10

Match to Page 0



0 495 990 1,980 Feet

Match to Page 0

Greenwood Pond

Driveway A351