



Maps and data sets are not guaranteed to be free from errors and omissions. Data is in a constant state of update and correction by various groups and agencies. Information displayed on this map is the best available at the time of publication.

# 2023 Nodal Reference Bookmap

## LEGEND



NHDOT will accept crash locations based on the State of NH Uniform Police Traffic Accident Report.

Crash occurred on:

**Option 1**     Street Address  
                   123 Main Street

**Option 2**     Route No and/or     Distance from             NESW             Intesecting Road, Bridge,  
                   Street name             Intersecting Street                                     Town/County line  
                   Main Street                     500                     E                     Oak Street

**Option 3**     First Node                     Distance from First Node                     Second Node  
                   515                                     212                                     632

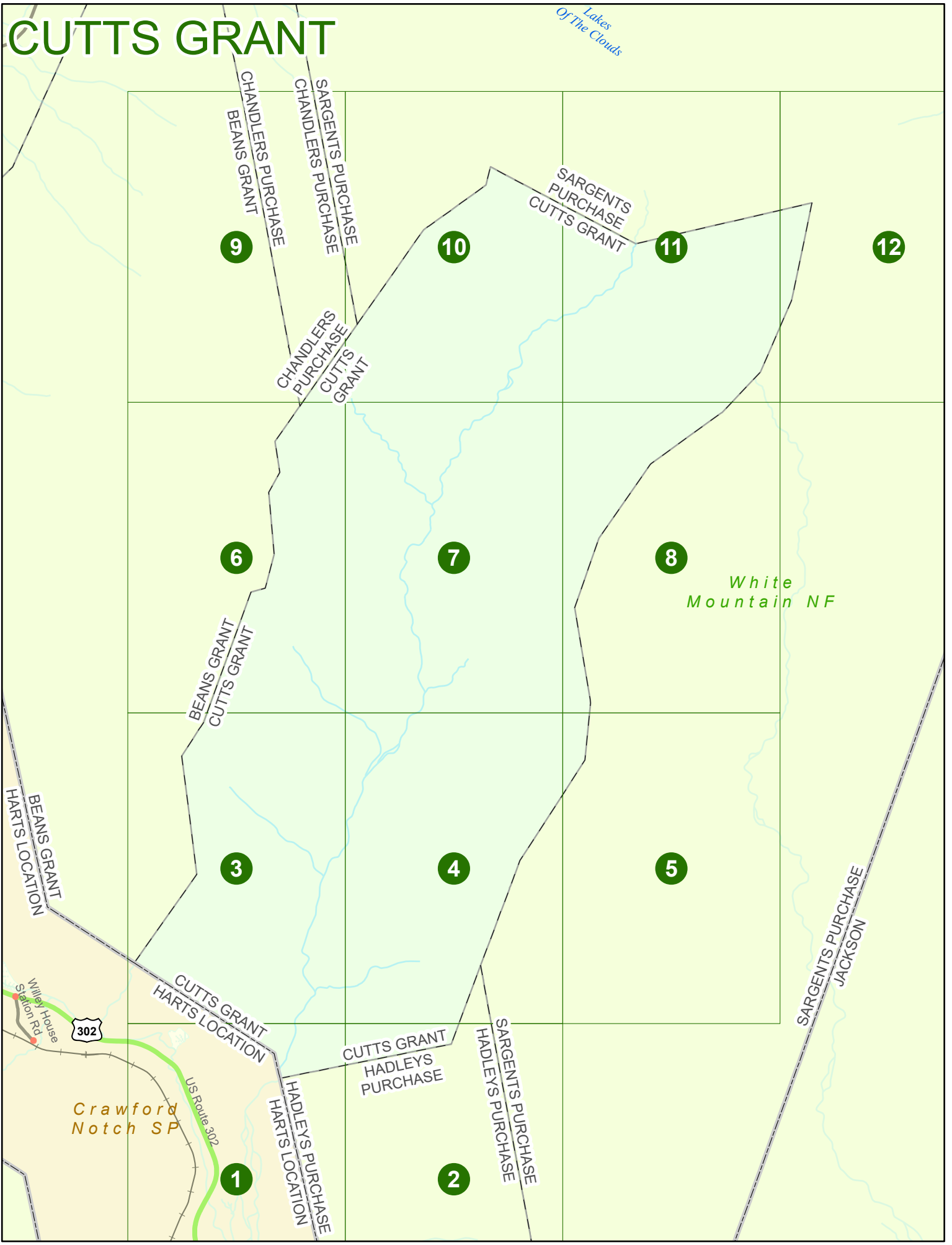
**Option 4**     Route No and/or             Mile Marker on Interstate Only     NESW             Mile (Marker)  
                   Street name  
                   189S                                     700 feet                     S                     36.8

**Option 3 – Example**

Street Name                     Loudon Road  
First Node                             803  
Distance from First Node             318 Ft  
Second Node                             813



# CUTTS GRANT



# CUTTS GRANT

Match to Page 3

White Mountain NF

CUTTS GRANT  
HARTS LOCATION

CUTTS GRANT  
HADLEYS PURCHASE

302

US Route 302

Crawford Notch SP

1

Match to Page 0

Match to Page 2

HADLEYS PURCHASE  
HARTS LOCATION

0032 Arethusa Falls Rd 0019

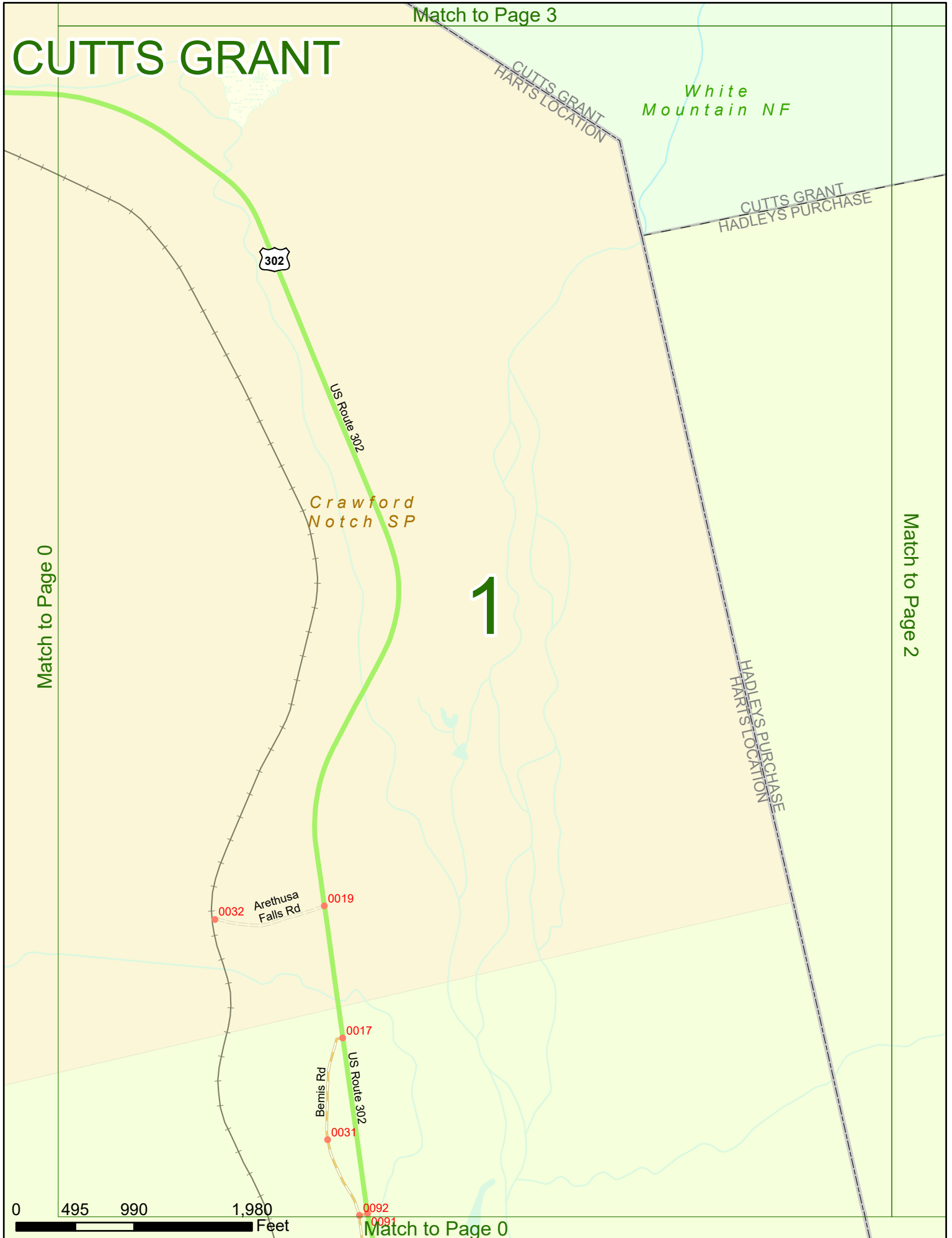
0017 Bemis Rd US Route 302

0031

0092 0091

0 495 990 1,980 Feet

Match to Page 0



Match to Page 4

# CUTTS GRANT

CUTTS GRANT  
HADLEYS PURCHASE


Match to Page 1

# 2

*White  
Mountain NF*

SARGENTS PURCHASE  
HADLEYS PURCHASE

Match to Page 0



Match to Page 0

Match to Page 6

# CUTTS GRANT

*White  
Mountain NF*

CUTTS GRANT  
BEANS GRANT


# 3

Match to Page 4

Match to Page 0

*Crawford  
Notch SP*

CUTTS GRANT  
HART'S LOCATION



Match to Page 1

# CUTTS GRANT

*White Mountain NF*

# 4

Match to Page 3

Match to Page 5

CUTTS GRANT  
SARGENTS PURCHASE

CUTTS GRANT  
HADLEY'S PURCHASE  
SARGENTS PURCHASE

0 495 990 1,980 Feet

Match to Page 2


# CUTTS GRANT

CUTTS GRANT  
SARGENT'S PURCHASE

Match to Page 4

Match to Page 0

5  
White  
Mountain NF





Match to Page 9

# CUTTS GRANT

Match to Page 0

*White  
Mountain NF*

# 6

BEANS GRANT  
CUTTS GRANT

Match to Page 7

0 495 990 1,980 Feet

Match to Page 3


Match to Page 10

# CUTTS GRANT

Match to Page 6

Match to Page 8

White  
7  
Mountain NF



Match to Page 4

Match to Page 11

# CUTTS GRANT

Match to Page 7

CUTTS GRANT  
SARGENTS PURCHASE

8

*White  
Mountain NF*

Match to Page 0

0 495 990 1,980 Feet

Match to Page 5

Match to Page 0

# CUTTS GRANT

Match to Page 0

9

*White Mountain NF*

SARGENTS PURCHASE  
CHANDLERS PURCHASE

CHANDLERS PURCHASE  
BEANS GRANT

Match to Page 10

CHANDLERS PURCHASE  
CUTTS GRANT

0 495 990 1,980 Feet

Match to Page 6

# CUTTS GRANT

10


White Mountain NF

SARGENTS PURCHASE  
CUTTS GRANT

Match to Page 9  
SARGENTS PURCHASE  
CUTTS GRANT

CHANDLERS  
PURCHASE  
CUTTS GRANT

Match to Page 11



# CUTTS GRANT


*White  
Mountain NF*

Match to Page 10

Match to Page 12

SARGENTS PURCHASE  
CUTTS GRANT

# 11



Match to Page 8

# CUTTS GRANT

Match to Page 11

CUTTS GRANT  
SARGENTS PURCHASE

White  
Mountain  
**12**

PINKHAMS GRANT  
SARGENTS PURCHASE  
Match to Page 0

