

New Hampshire
DOT
Department of Transportation

Maps and data sets are not guaranteed to be free from errors and omissions. Data is in a constant state of update and correction by various groups and agencies. Information displayed on this map is the best available at the time of publication.

2023 Nodal Reference Bookmap

LEGEND



NHDOT will accept crash locations based on the State of NH Uniform Police Traffic Accident Report.

Crash occurred on:

Option 1 Street Address
 123 Main Street

Option 2 Route No and/or Distance from NESW Intesecting Road, Bridge,
 Street name Intersecting Street Town/County line
 Main Street 500 E Oak Street

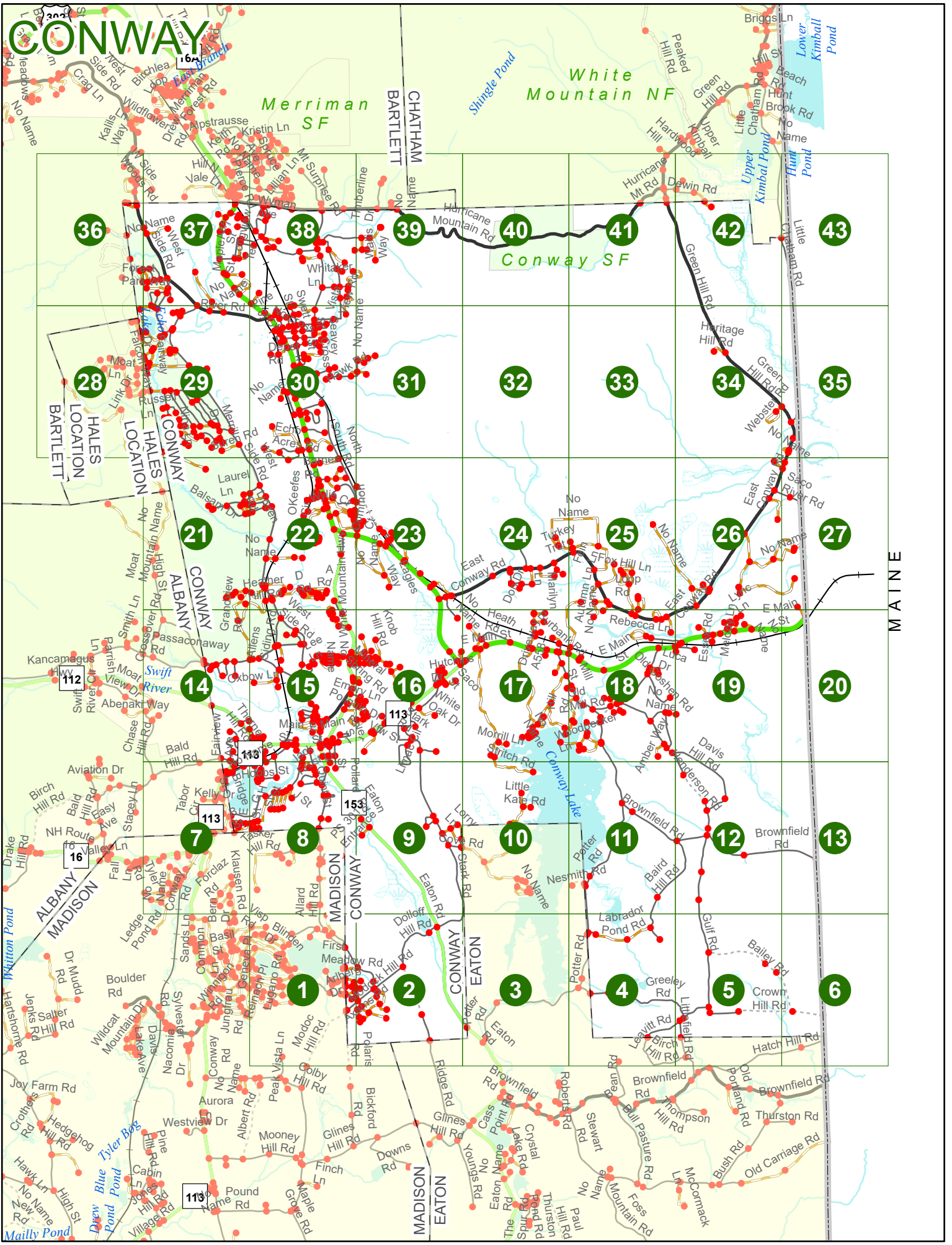
Option 3 First Node Distance from First Node Second Node
 515 212 632

Option 4 Route No and/or Mile Marker on Interstate Only NESW Mile (Marker)
 Street name
 189S 700 feet S 36.8

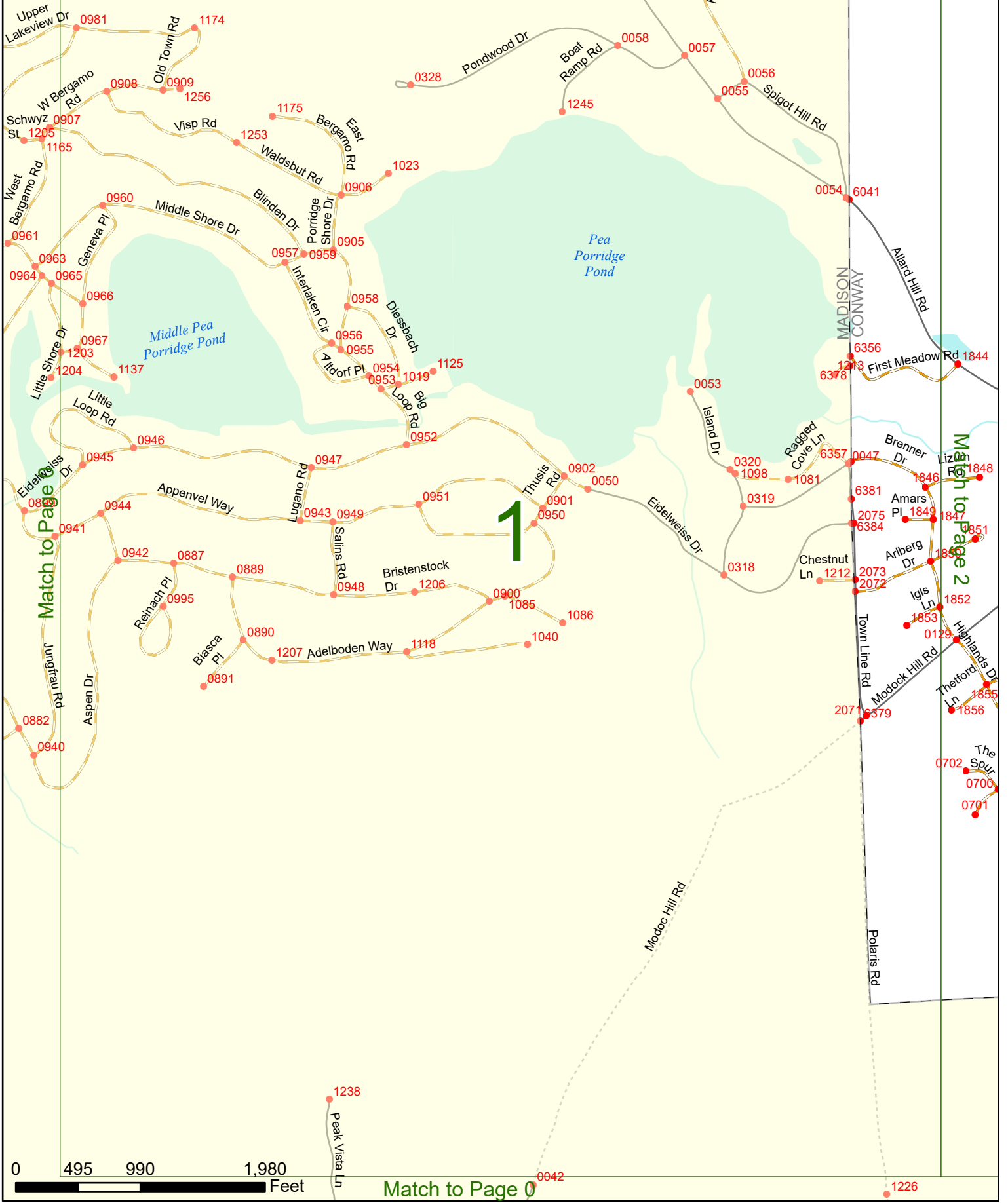
Option 3 – Example

Street Name Loudon Road
First Node 803
Distance from First Node 318 Ft
Second Node 813



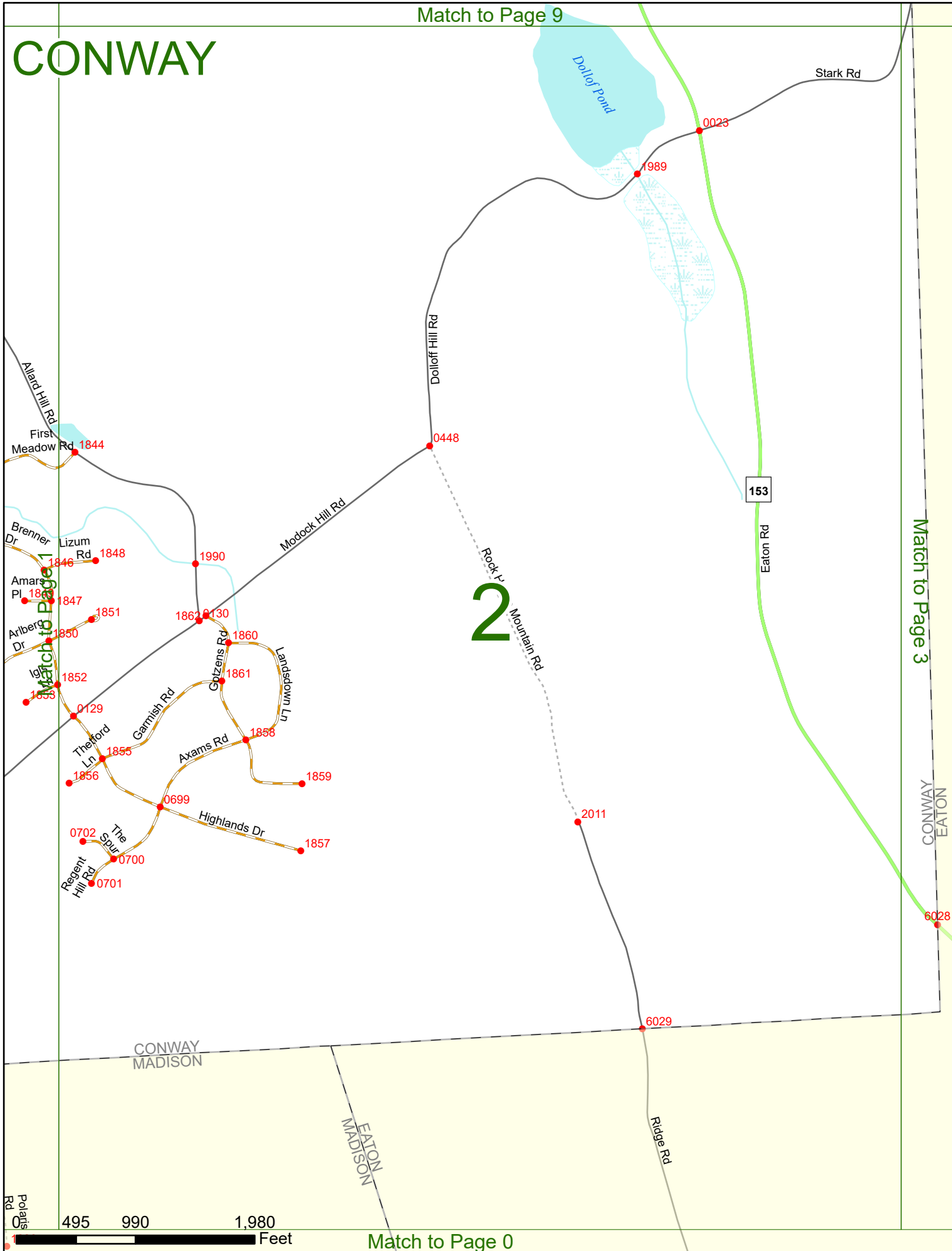


CONWAY



0 495 990 1,980 Feet

CONWAY



Match to Page 3

EATON
CONWAY

Polaris Rd

495 990 1,980 Feet

CONWAY

3

Match to Page 2

Match to Page 4

CONWAY
EATON

Potter Rd

0080

6028

153

0076

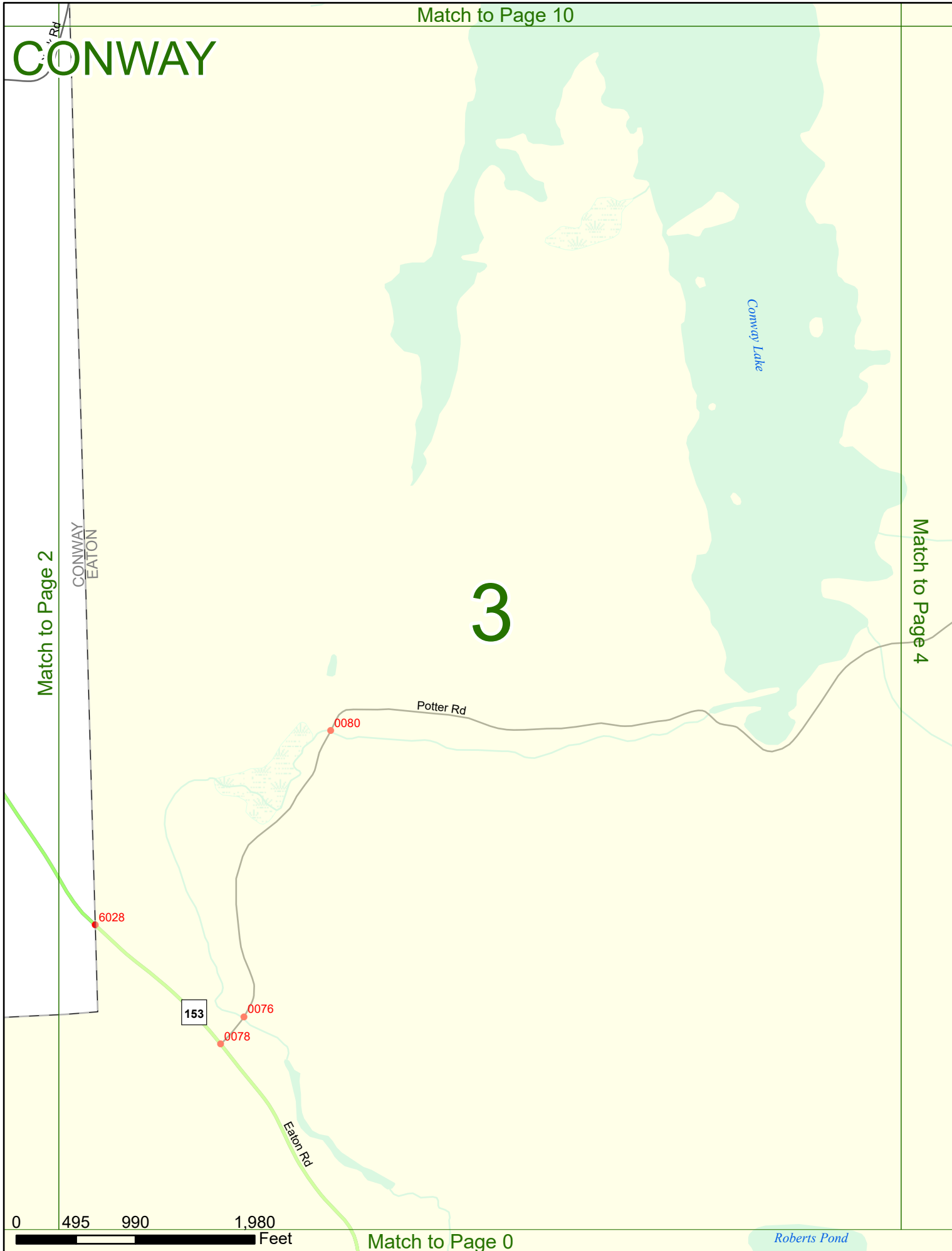
0078

Eaton Rd

0 495 990 1,980 Feet

Match to Page 0

Roberts Pond



CONWAY

Match to Page 11

Labrador Pond

Conway Lake

Potter Rd

Labrador Pond Rd

Baird Hill Rd

4

Match to Page 5

Match to Page 3

CONWAY
EATON

Greeley Rd

Leavitt Rd

Littelfield Rd

Birch Hill Rd

Bean Rd

0698
6063

2020

0007

0008

0009

0084

0082

6025

0005

0003

6024

6023

0031

Roberts Pond

0 495 990 1,980 Feet

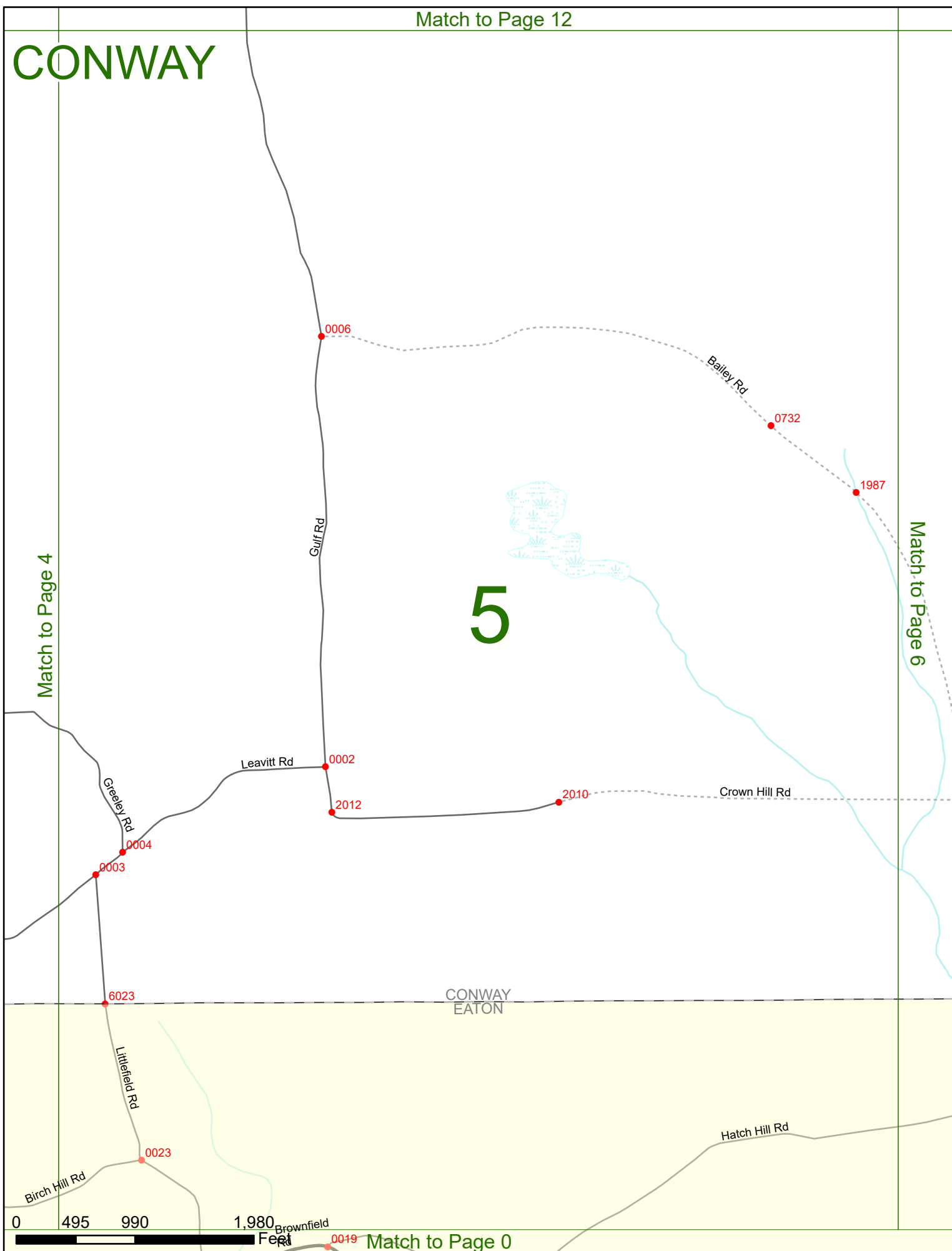
Match to Page 0

CONWAY

5

Match to Page 4

Match to Page 6



CONWAY

6

M A I N E

1987

Match to Page 5

Balley Rd

0001

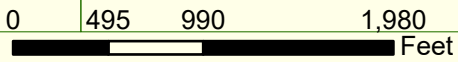
Crown Hill Rd

8024

CONWAY
EATON

8029

Hatch Hill Rd 0121



White Mountain NF
CONWAY

Match to Page 14

Match to Page 0

Match to Page 8

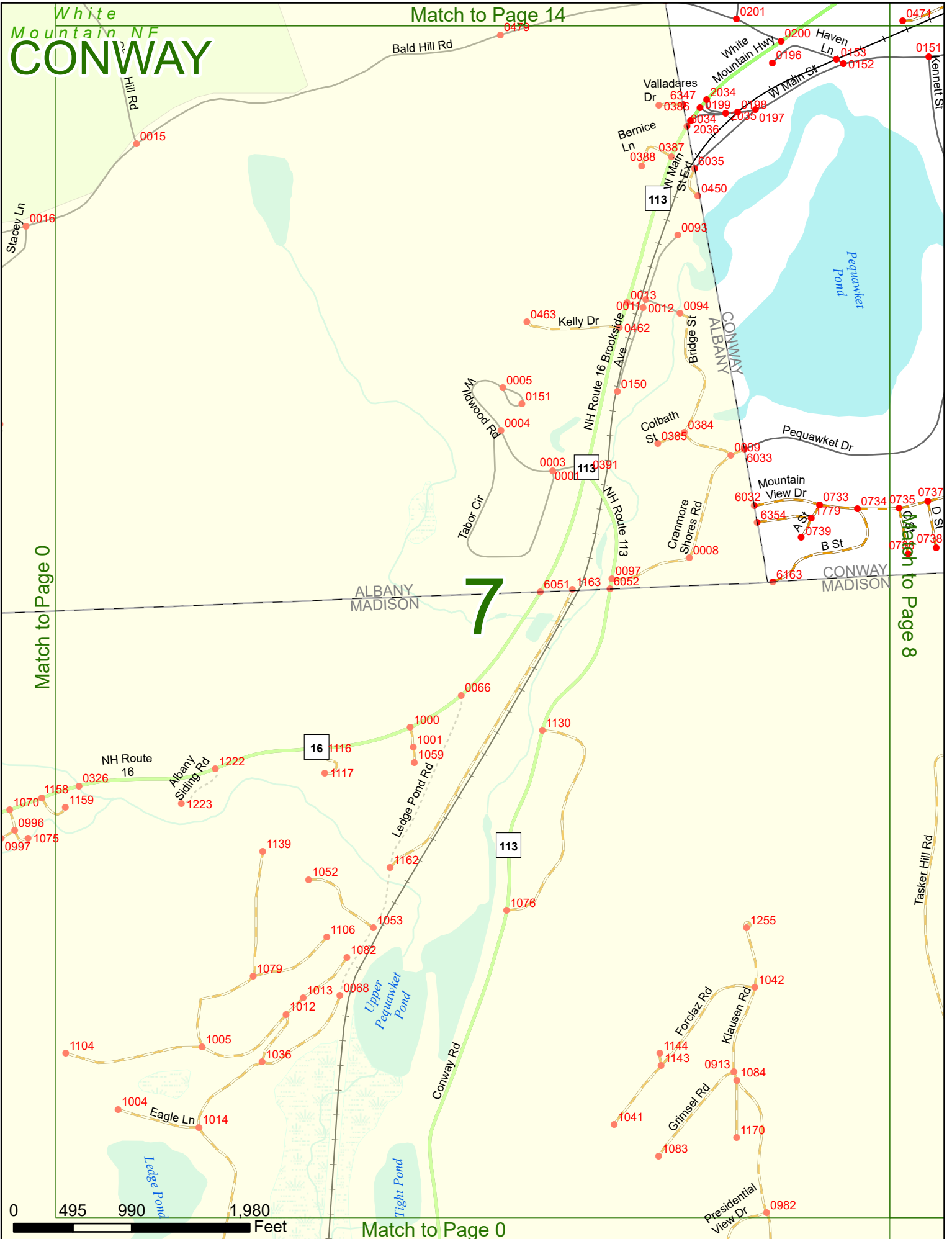
7

ALBANY
MADISON

CONWAY
MADISON

0 495 990 1,980 Feet

Match to Page 0



CONWAY

Match to Page 15

Pequawket Pond

Snake Pond

8

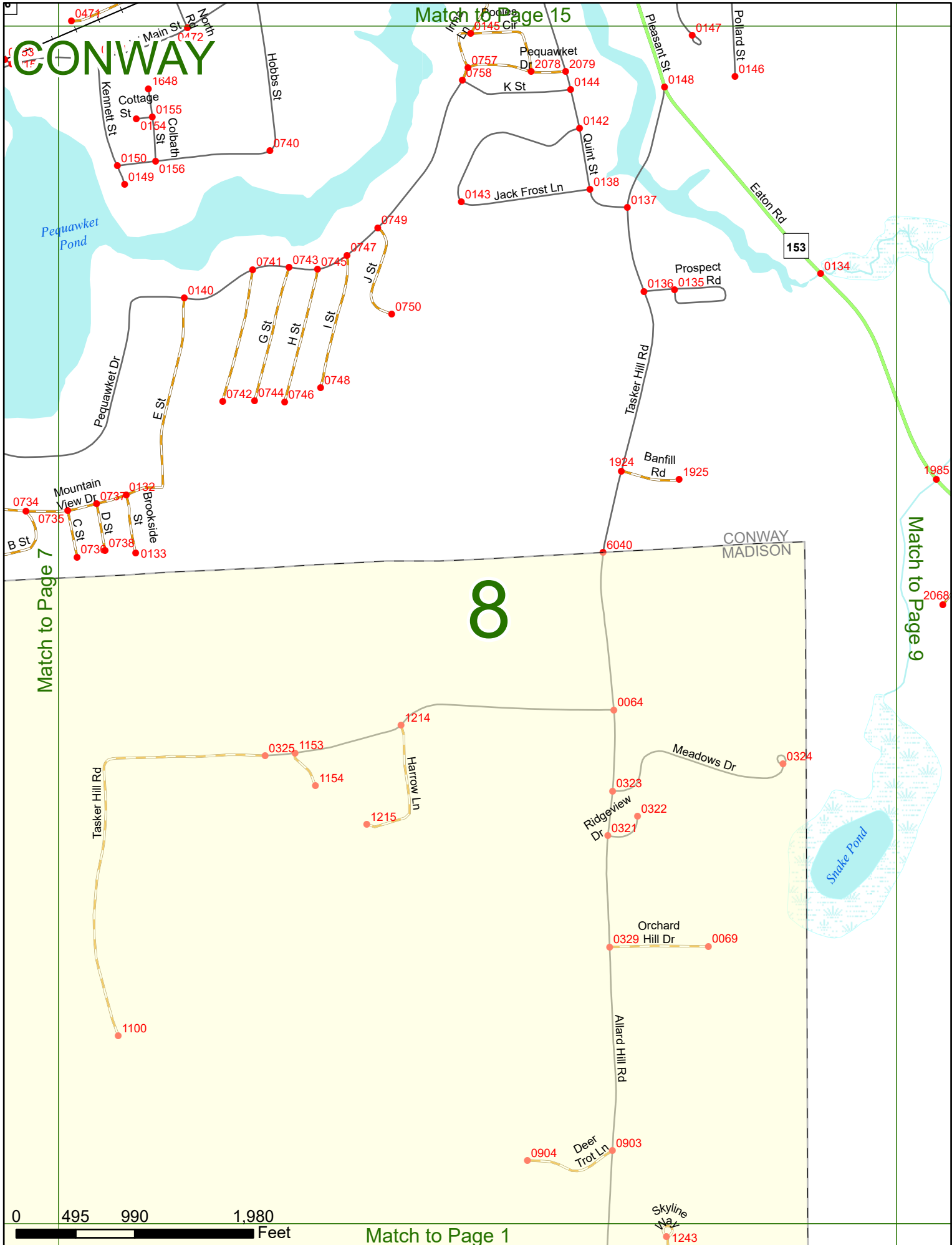
Match to Page 7

Match to Page 9

CONWAY
MADISON

0 495 990 1,980 Feet

Match to Page 1



CONWAY

Match to Page 16

Limac Cir

Stark Rd

Match to Page 8

Match to Page 10

9

1985
0131
PS 301
Entrance
2068

0030
0029
Maple
Manor Rd
0031

0759
0028
Lony Ln
0027

0024
Cove Rd
0025
6162

153

CONWAY
EATON

Stark Rd

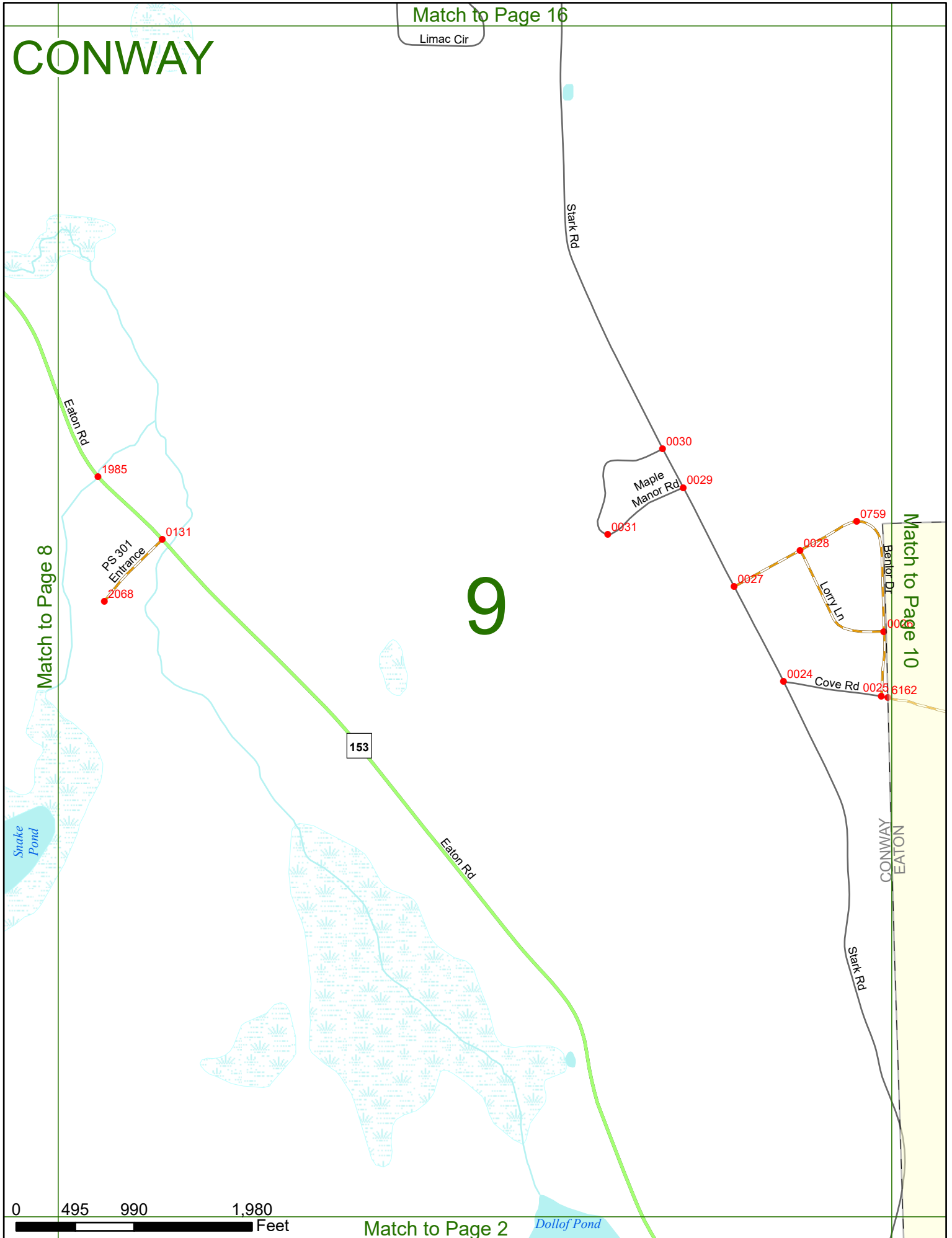
Snake
Pond

Eaton Rd

Dollof Pond

0 495 990 1,980 Feet

Match to Page 2



CONWAY

Match to Page 17

Stritch Rd

1820

Conway Lake

0036

0034

Little Kate Rd

0035

CONWAY
EATON

10

0759

Match to Page 9

Reginald

0026

Lorry Ln

0028

6162

Walker Pond Rd

0101

Cove Rd

0096

0139

0097

0138

Breezy Point Rd

0100

0106

0107

NeSmith Rd

0085

Match to Page 11

0 495 990 1,980 Feet

Match to Page 3

Match to Page 18

Henderson Rd

CONWAY

Match to Page 10

Conway Lake

CONWAY
EATON

11

Match to Page 12

Brownfield Rd

Potter Rd

Baird Hill Rd

Nesmith Rd

0016

0018

0017

0015

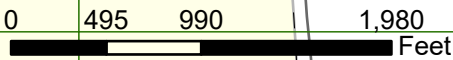
0011

0085

6062

2070

0010



Match to Page 4

Match to Page 19

CONWAY

Match to Page 13

12

2014

Henderson Rd

Davis Hill Rd

0707

2013

0019

0014

0013

Brownfield Rd

0015

Match to Page 11

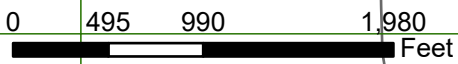
0012 Brownfield Rd

Baird Hill Rd

Gulf Rd

1645

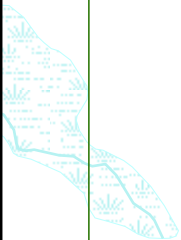
1999



Match to Page 5

Match to Page 20

CONWAY



Match to Page 12

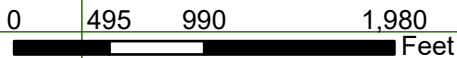
13

M A I N E

Match to Page 0

Brownfield Rd

8023




Match to Page 6

CONWAY

White Mountain NF

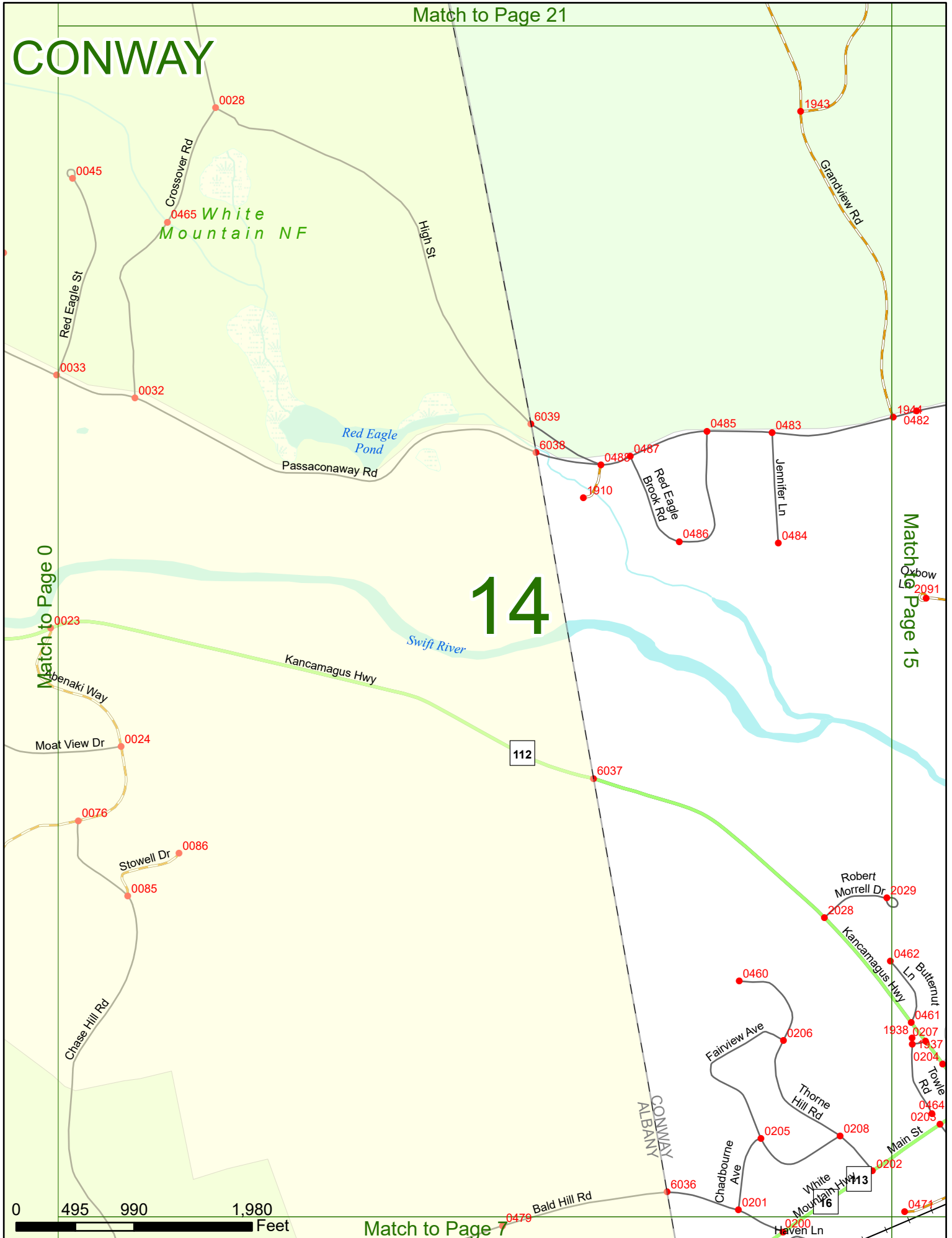
14



Match to Page 0

Match to Page 15

Match to Page 7



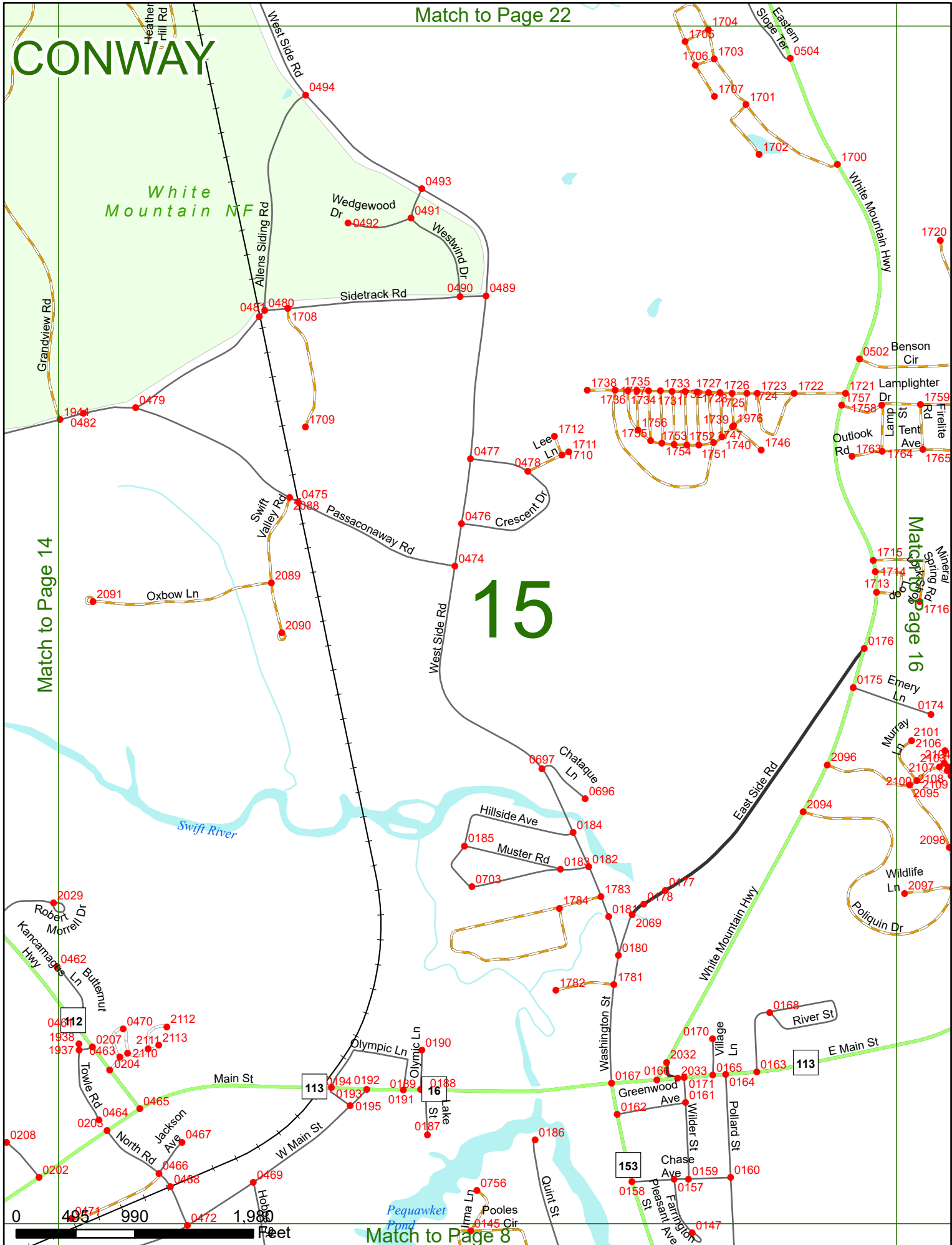
CONWAY

White Mountain NF

15

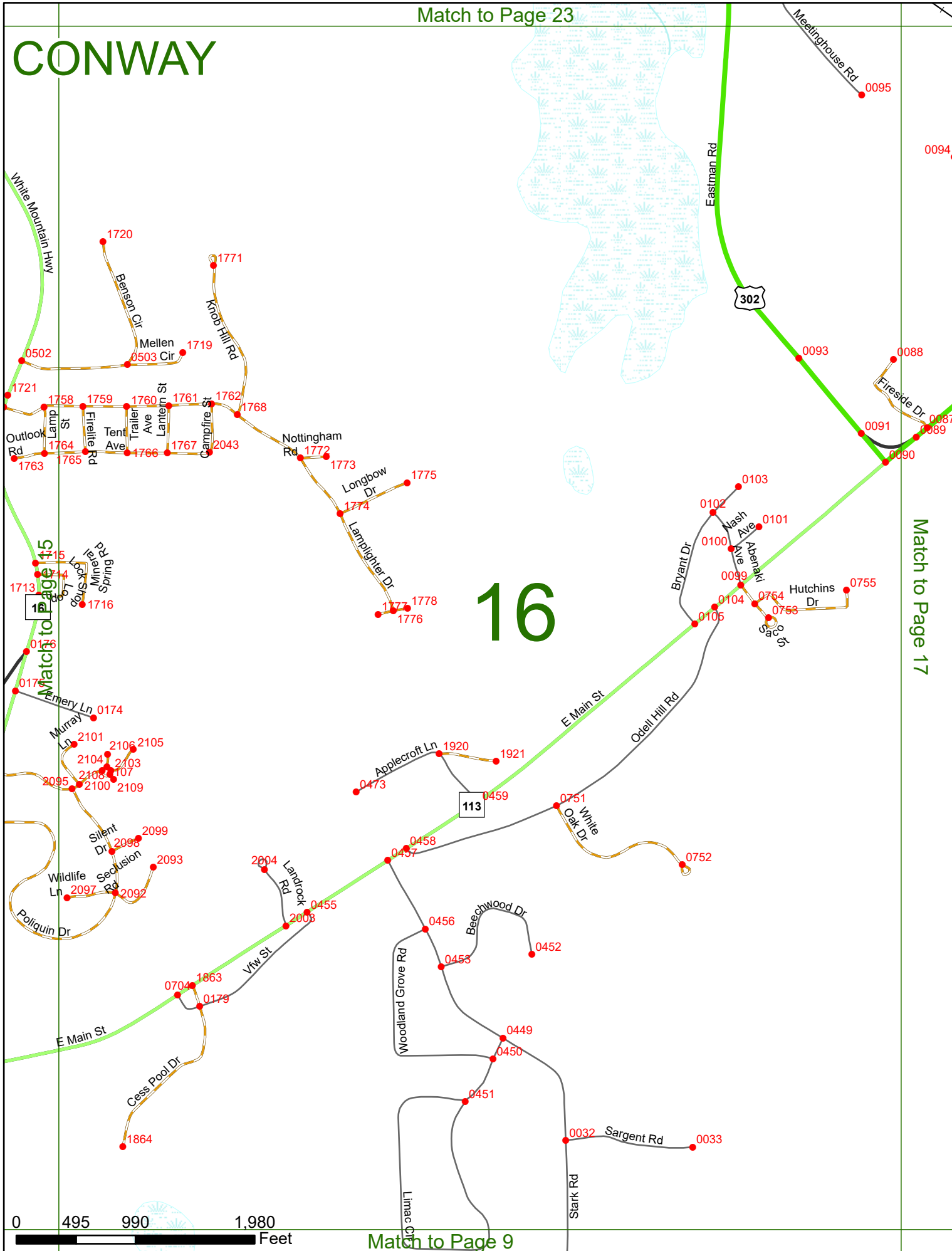
Match to Page 14

Match to Page 16



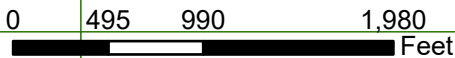
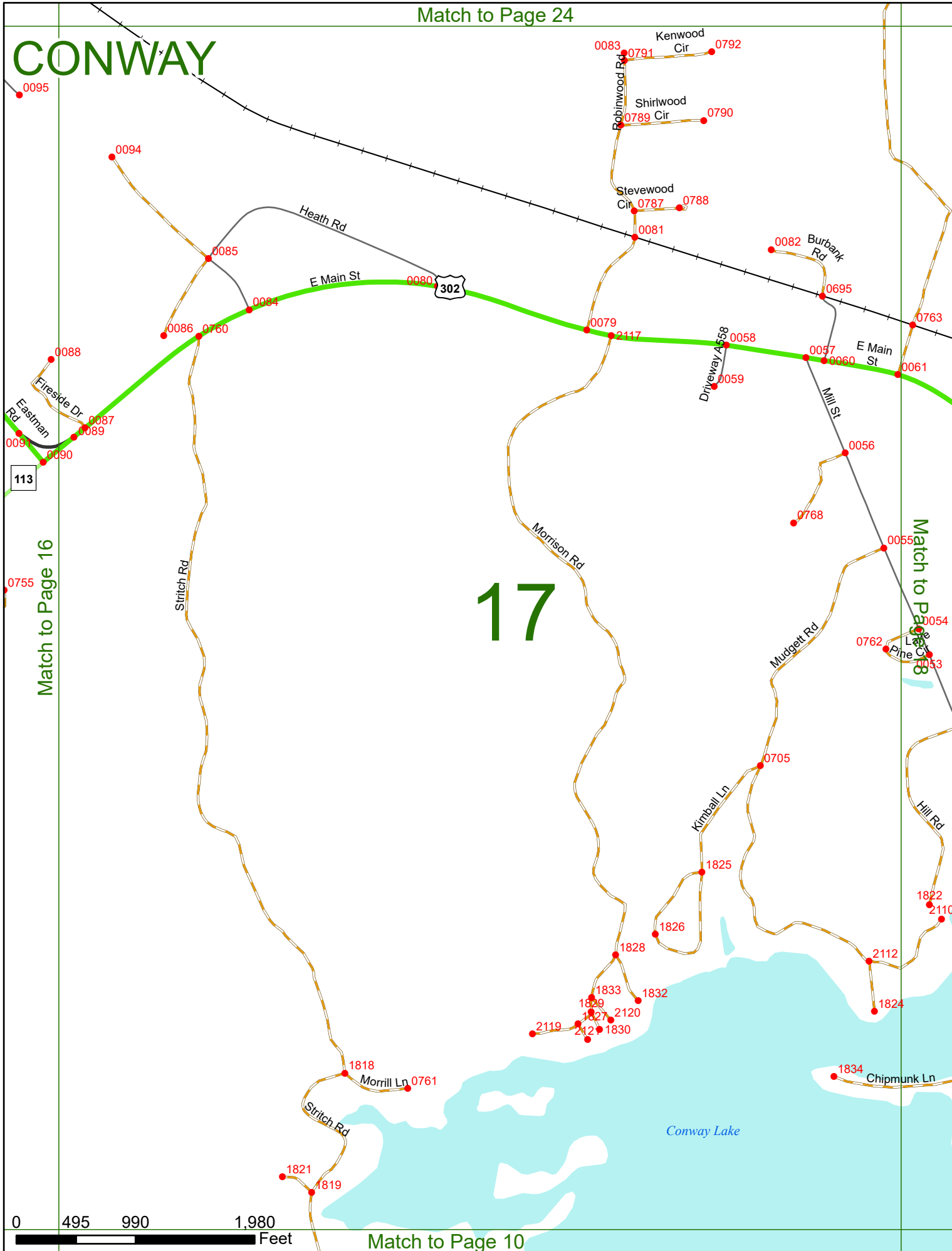
CONWAY

16



CONWAY

17



Match to Page 16

Match to Page 18

0095

0094

0085

0084

0080

302

0083

0791

0792

0789

0790

0787

0788

0081

0082

0695

0086

0760

0079

2117

0058

0057

0060

0763

0088

0087

0089

0059

0061

0091

0090

0058

0057

0060

0755

Stritch Rd

Morrison Rd

0059

0061

0056

0768

0055

0054

0762

0053

Mudgett Rd

0705

Kimball Ln

1825

1826

1828

1833

1829

1827

2120

2121

2119

1830

1832

2112

1824

1822

2110

1818

Morrill Ln

0761

1821

1819

1834

Chipmunk Ln

Conway Lake

Hill Rd

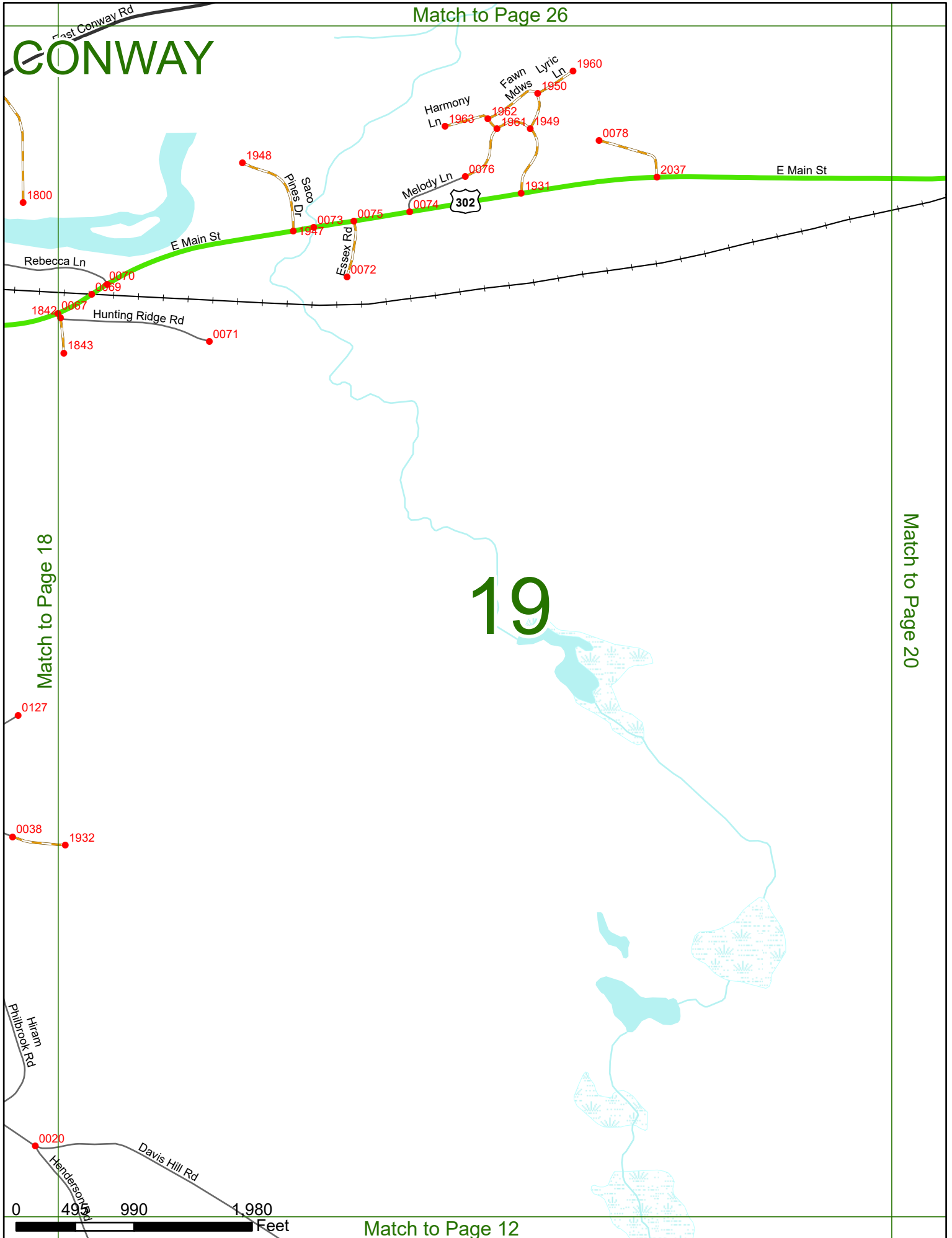
0058

0053

113

Match to Page 26

CONWAY

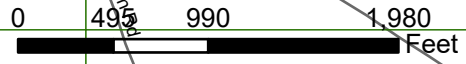


19

Match to Page 18

Match to Page 20

Match to Page 12



Match to Page 27

CONWAY

Wilson
Main

1917

8022
1916

E Main St

302

Match to Page 19

20

M A I N E

Match to Page 0



0 495 990 1,980 Feet

Match to Page 13

Match to Page 29

CONWAY

CONWAY
HALES LOCATION

HALES LOCATION
ALBANY 6383

West Side Rd

1873

Laurel Ln 1953

2008

Evergreen Dr

1952

1951

1957

Moat View Rd

0533

Balsam

0708

2007

1942

0535

Dandiview Rd

1953

Willow Rd

Linden Rd

1890

1954

1889

Match to Page 22

White Mountain NF

21

Match to Page 0

Moat Mountain

0476

0040

0496

CONWAY
ALBANY

High St

0507 0506 0505 Ingalls Hill Rd

0509


0508

0510

Grandview Rd

1941

Heather Hill Rd



Match to Page 14

CONWAY

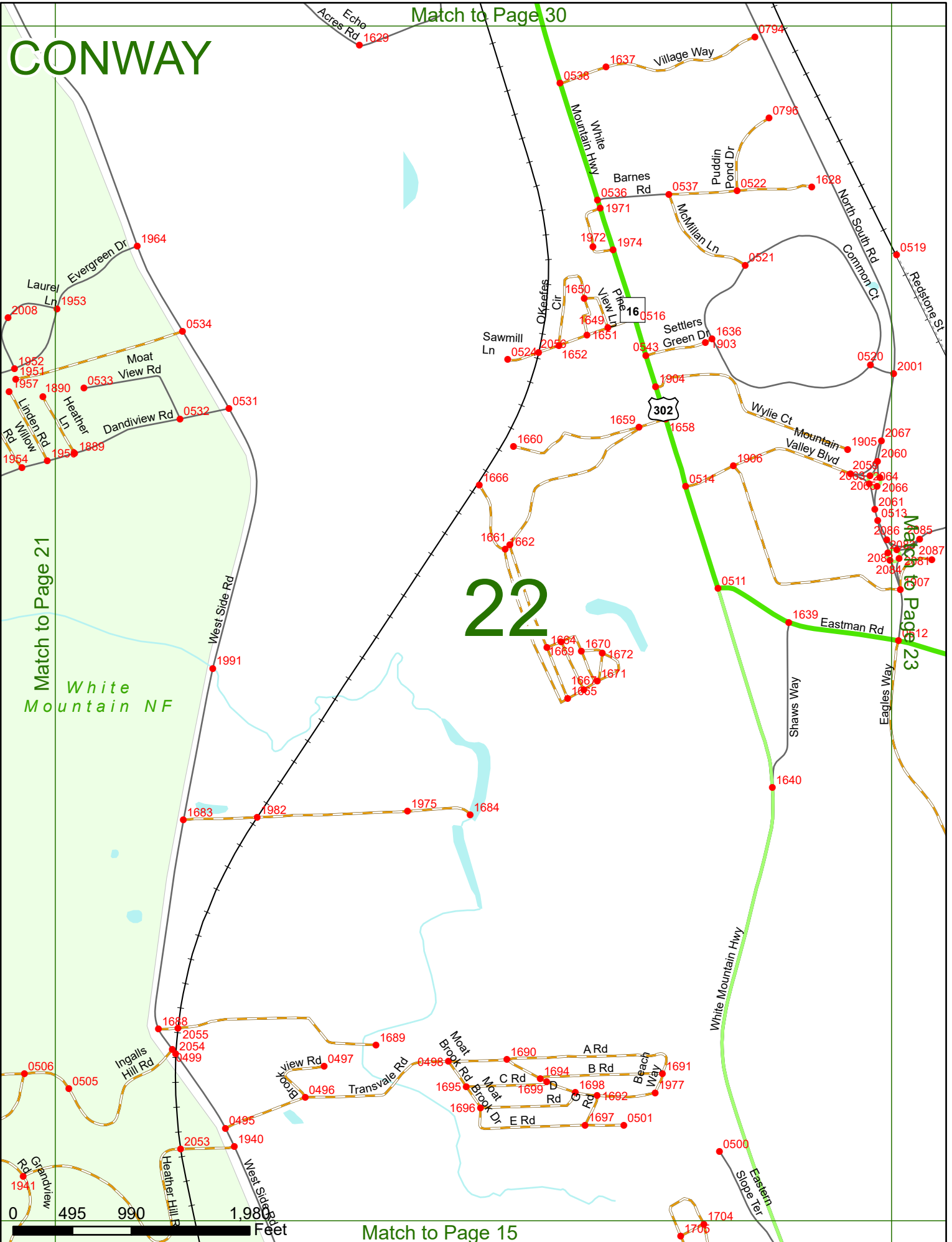
Match to Page 30

Match to Page 21

Match to Page 23

22

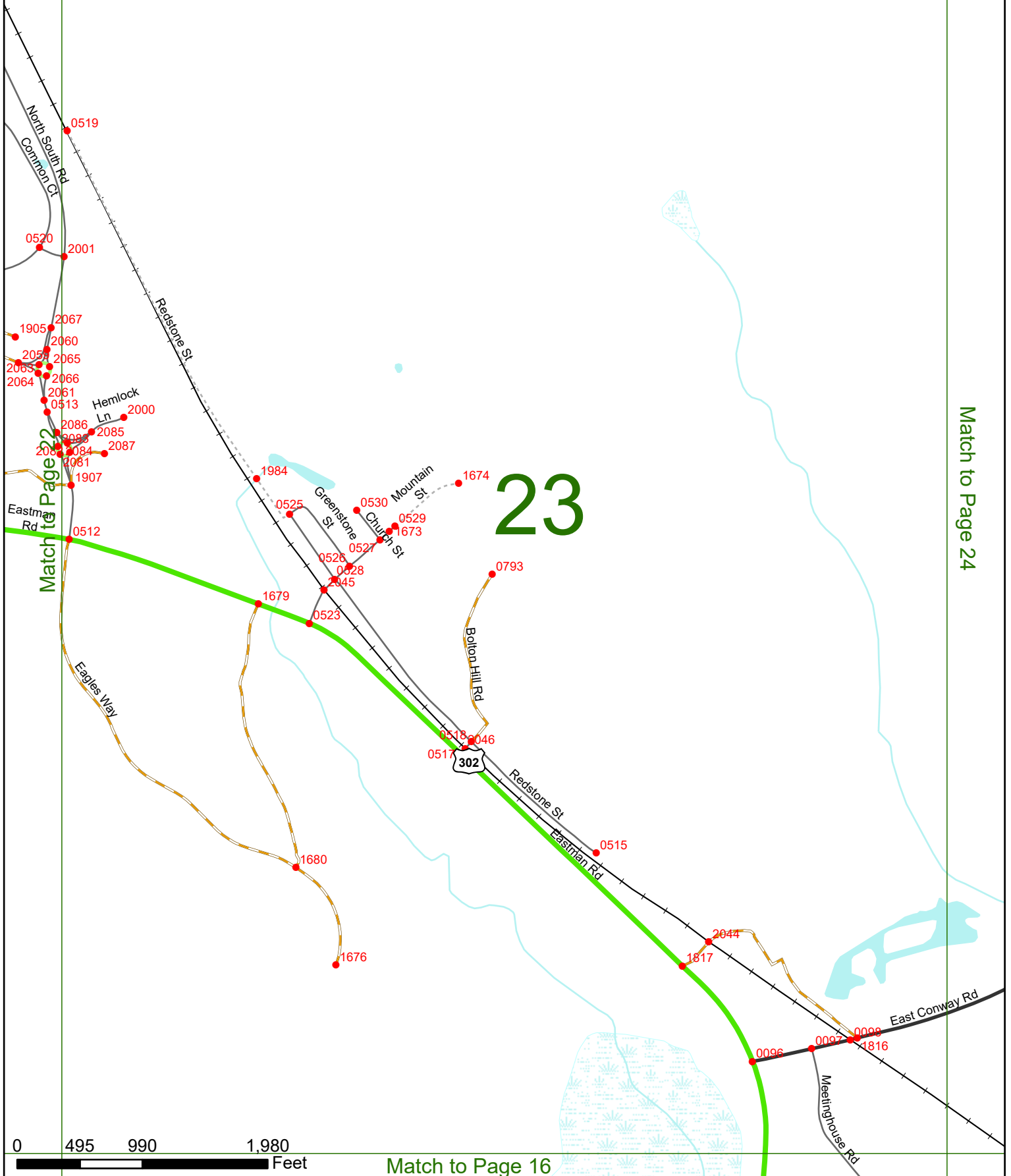
White Mountain NF



Match to Page 15



CONWAY



Match to Page 22

Match to Page 24

23

0 495 990 1,980 Feet

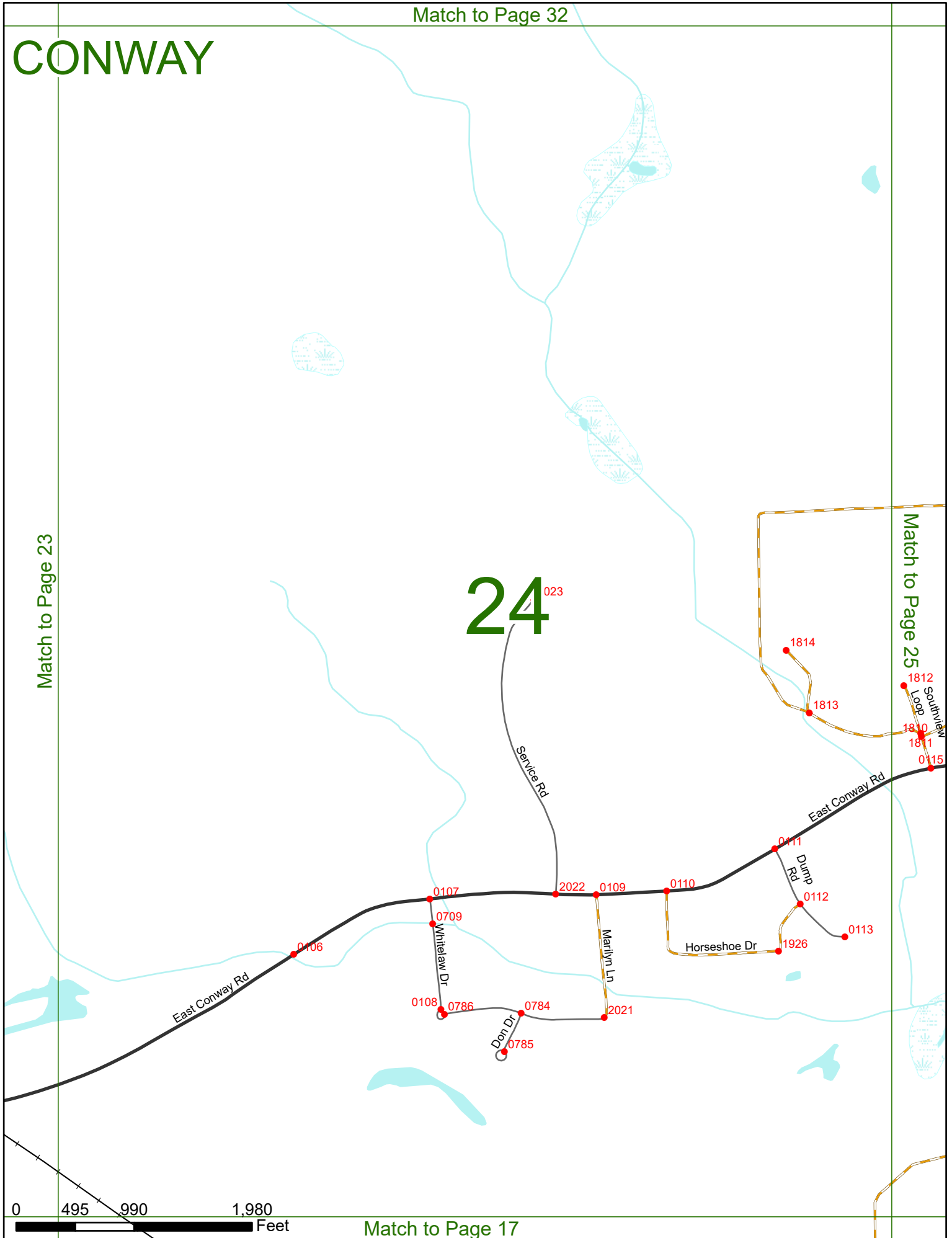
Match to Page 16

CONWAY

Match to Page 23

Match to Page 25

24⁰²³



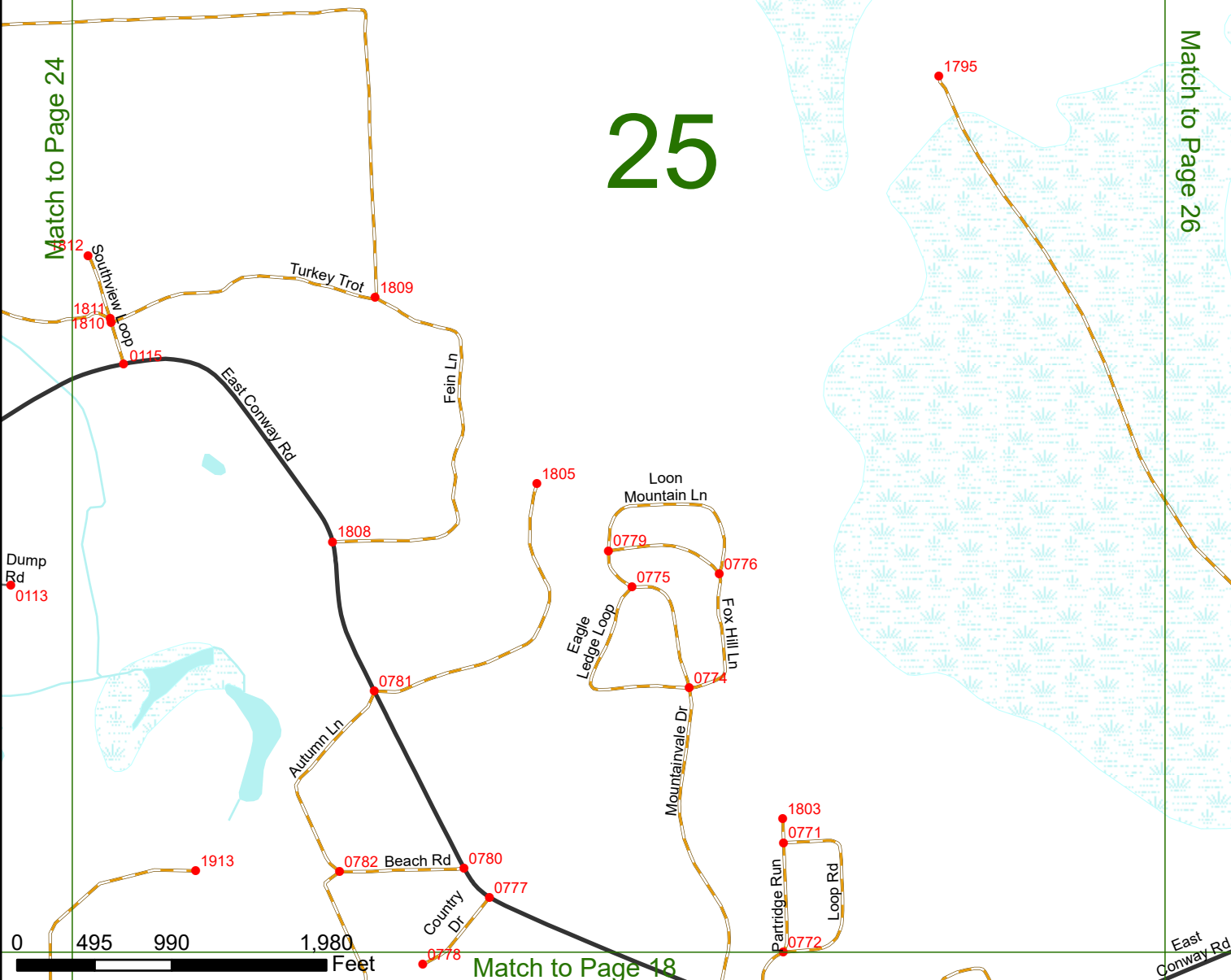
0 495 990 1,980 Feet

CONWAY

25

Match to Page 24

Match to Page 26



Match to Page 18

East Conway Rd

CONWAY

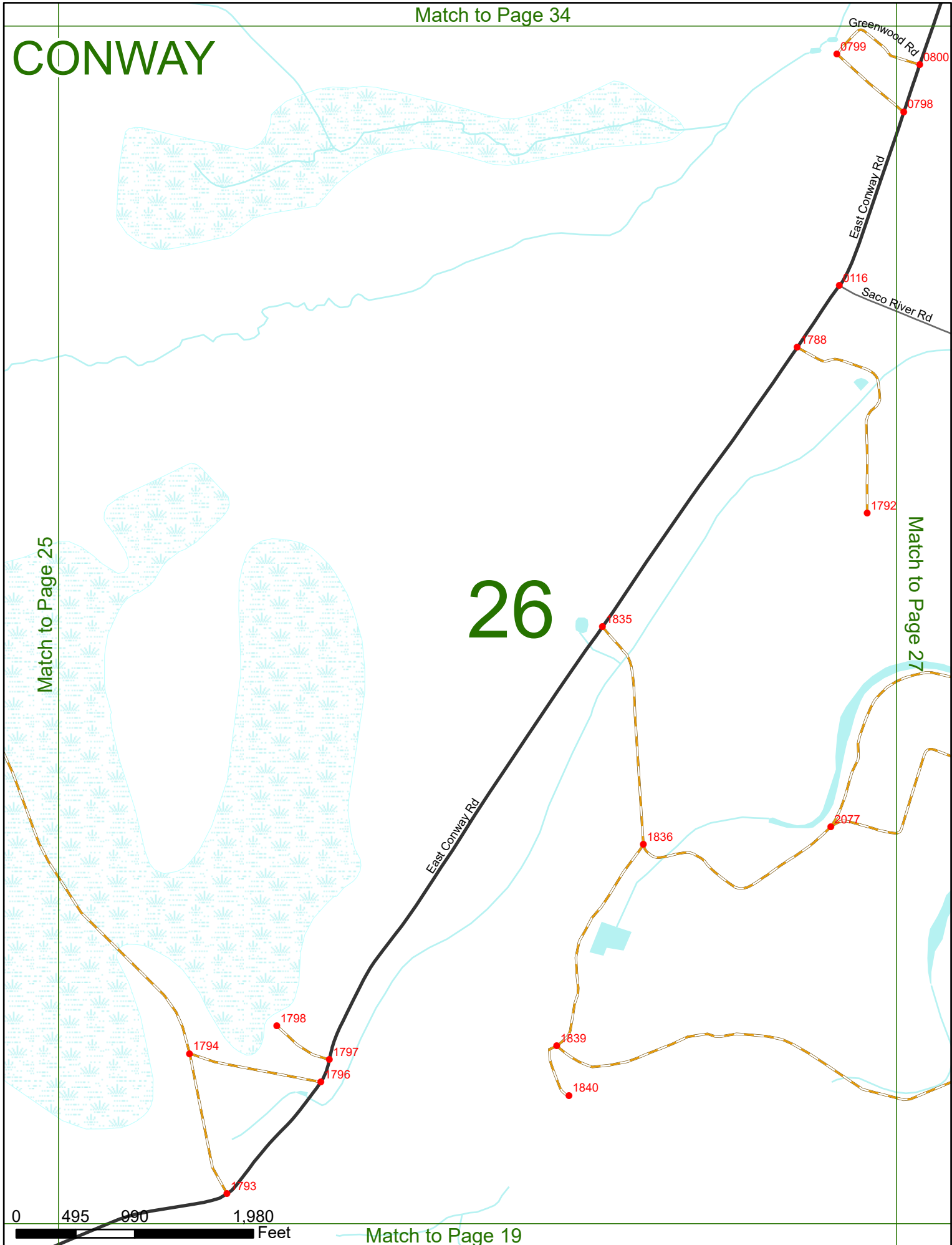
26

Match to Page 25

Match to Page 27

Greenwood Rd
East Conway Rd
Saco River Rd

East Conway Rd



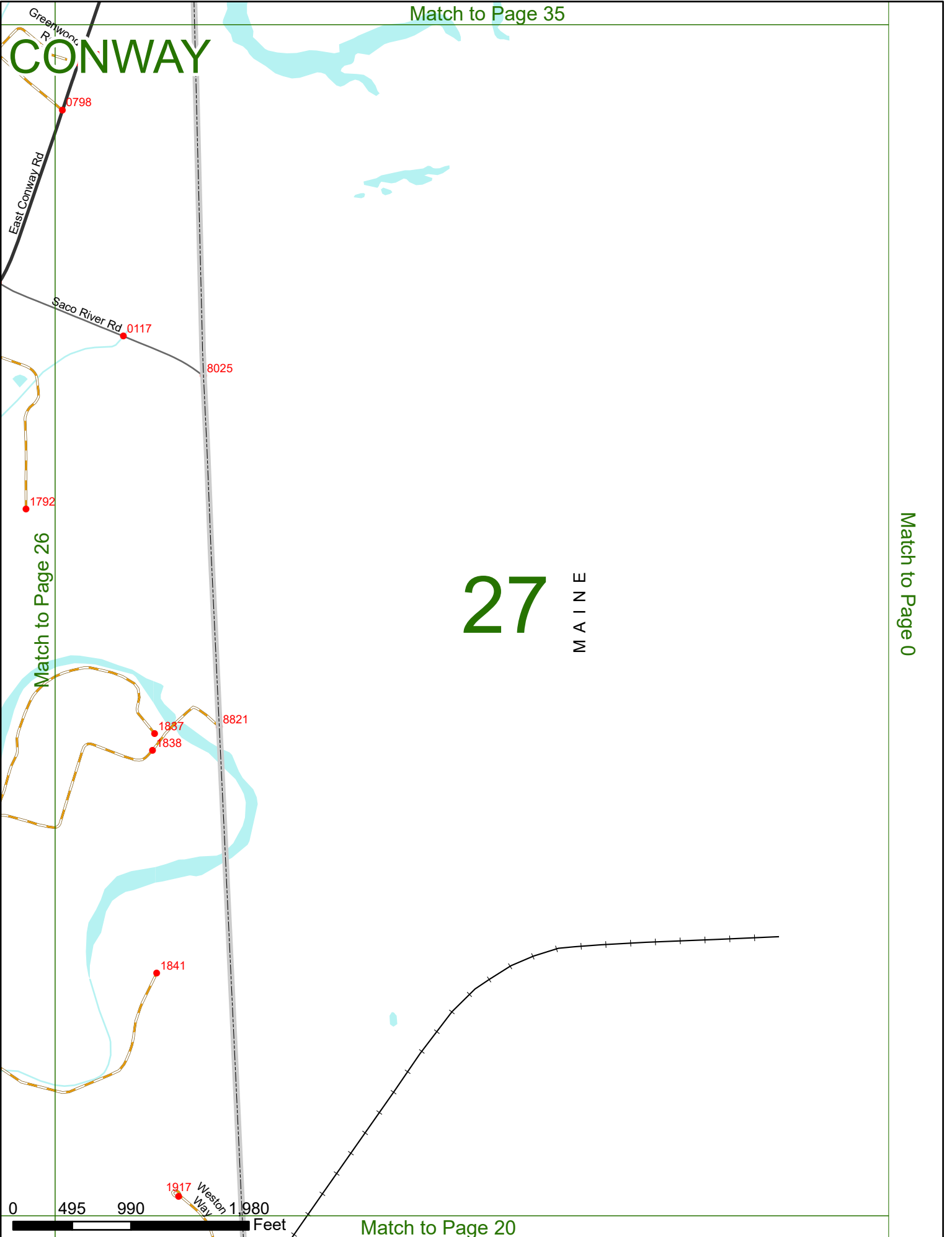
Match to Page 19

Match to Page 35

CONWAY

27 MAINE

Match to Page 0

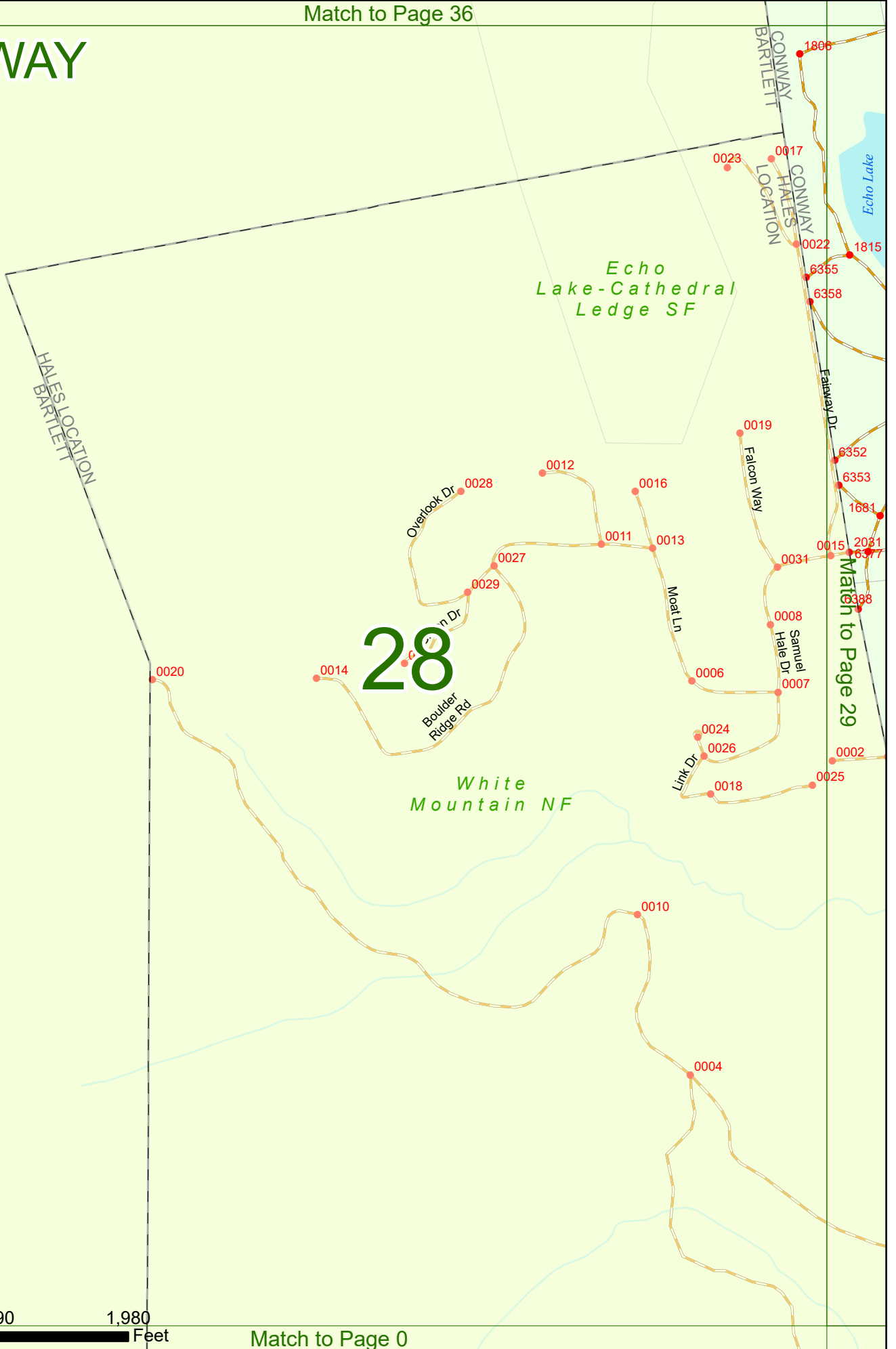


Match to Page 26

Match to Page 20

CONWAY

Match to Page 0




28

White Mountain NF

Echo Lake-Cathedral Ledge SF

Match to Page 29



CONWAY

Match to Page 37

16
302

Echo Lake SP
Echo Lake
Echo Lake-Cathedral Ledge SF

29

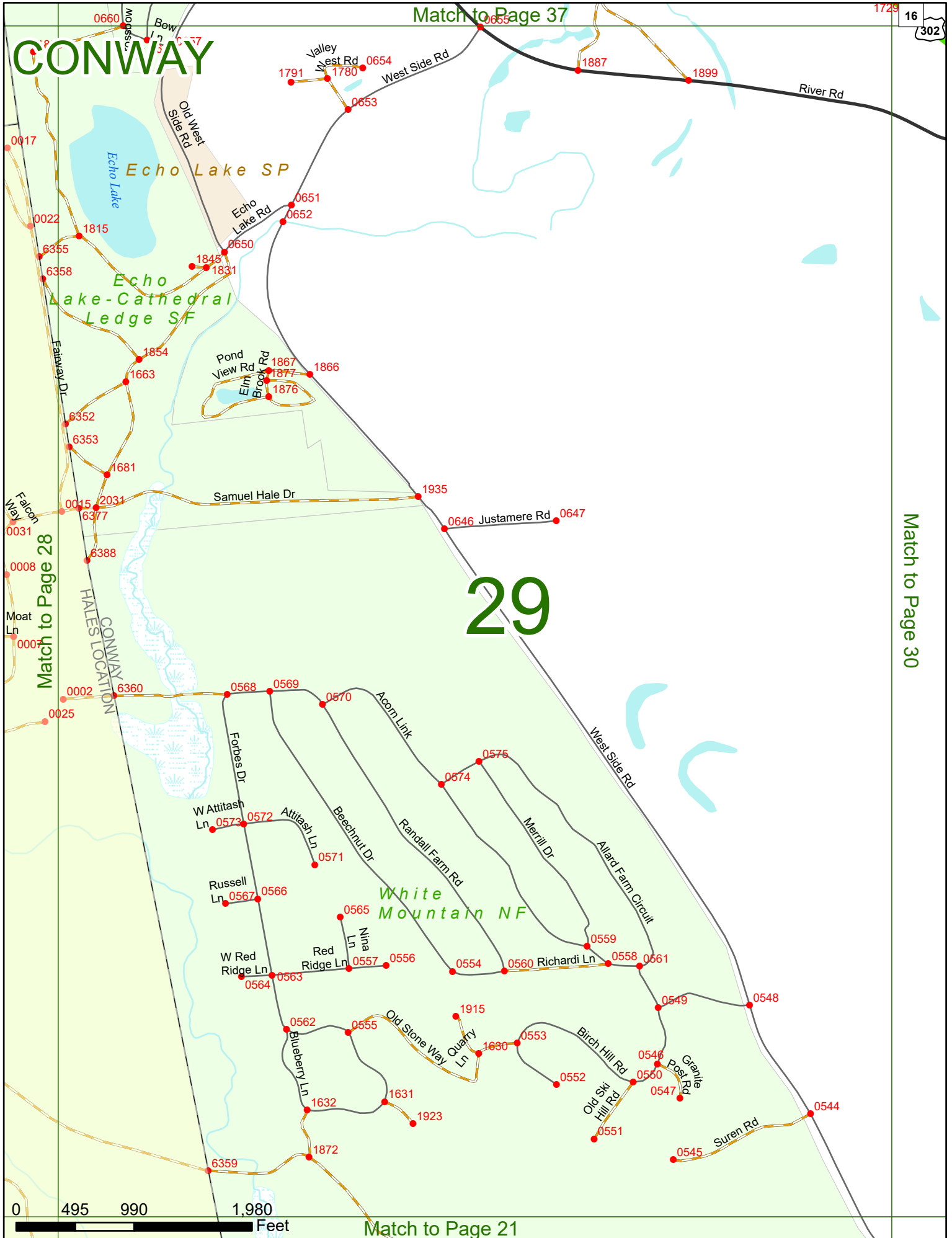
White Mountain NF

Match to Page 28

Match to Page 30

0 495 990 1,980 Feet

Match to Page 21



CONWAY

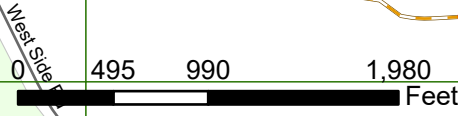
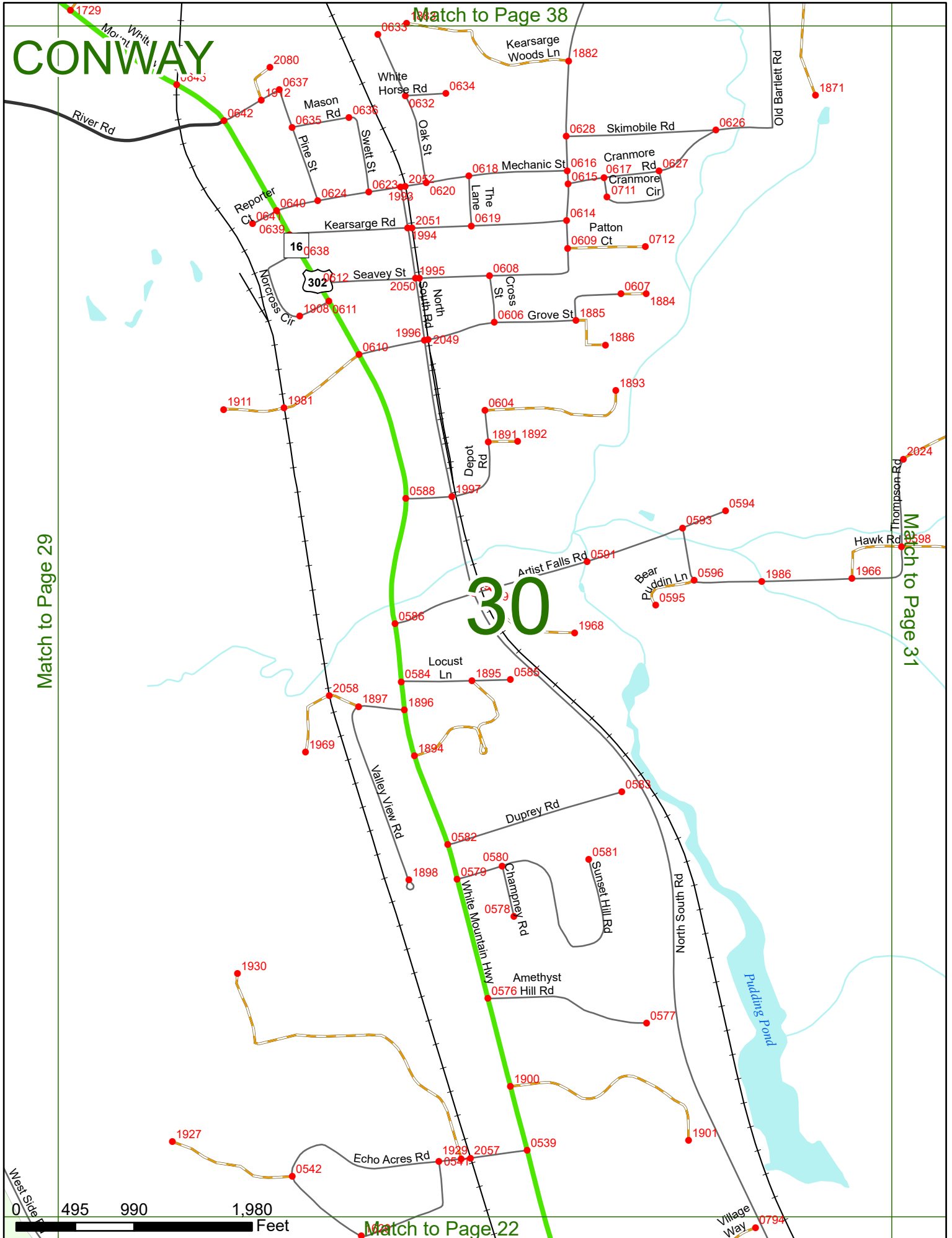
Match to Page 38

Match to Page 29

Match to Page 31

30

Match to Page 22



CONWAY

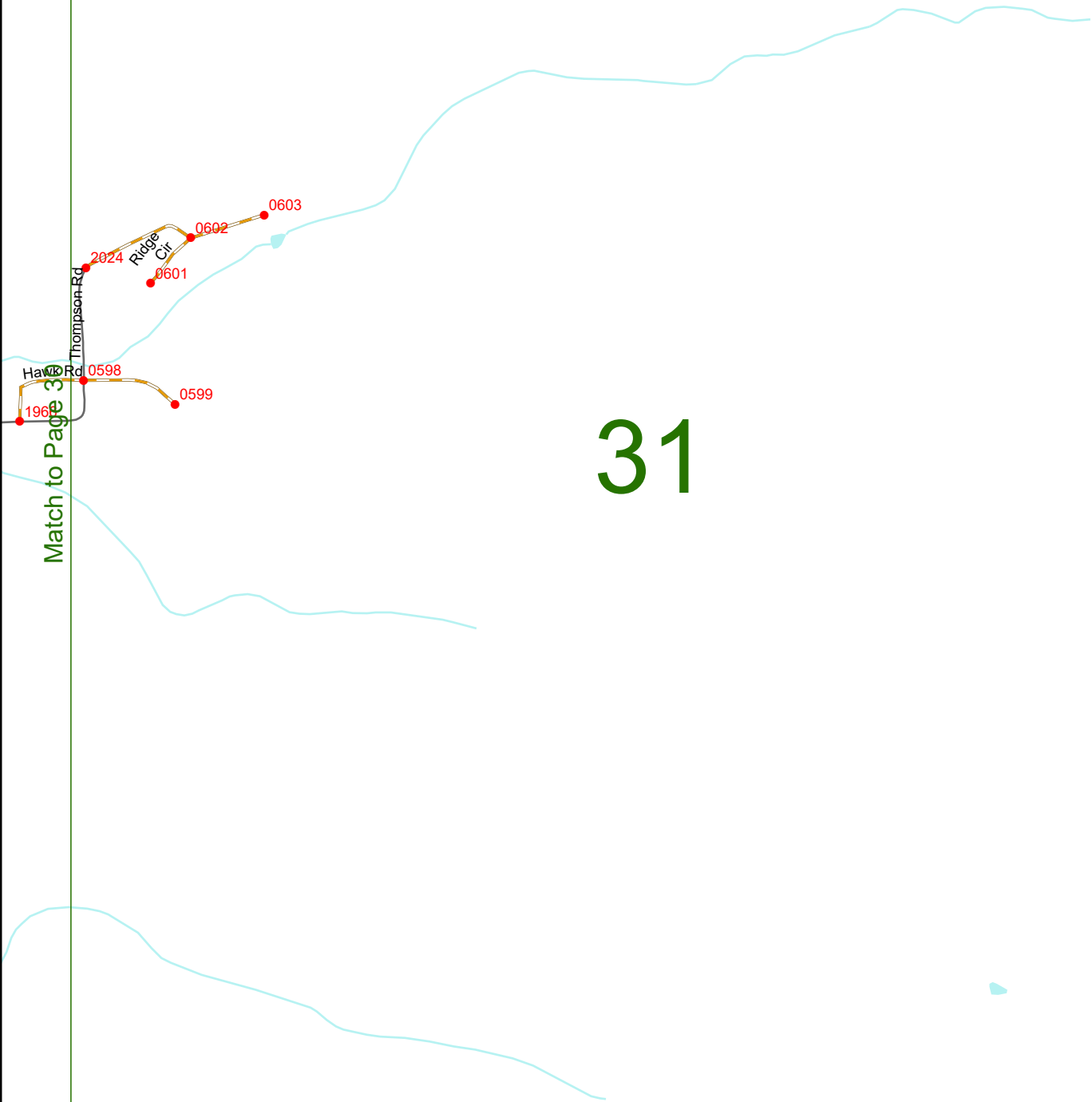
31

Match to Page 32

Match to Page 30

0
495
990
1,980
Feet

Match to Page 23

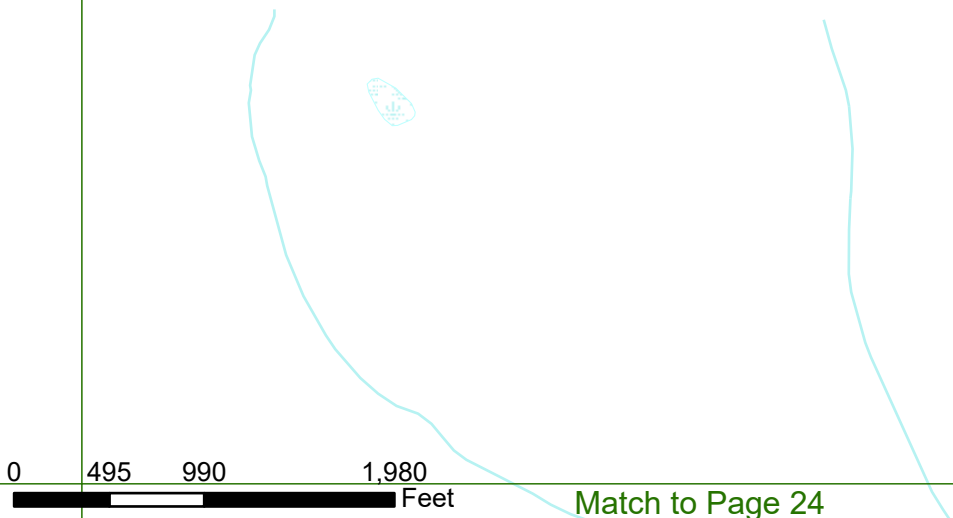


CONWAY

Match to Page 31

Match to Page 33

32



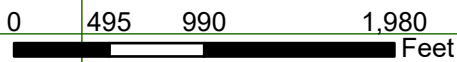
Match to Page 24

CONWAY

Match to Page 32

Match to Page 34

33



Match to Page 25

Match to Page 42

CONWAY

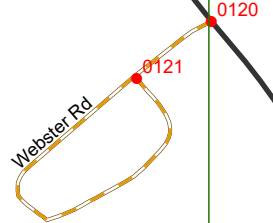
Match to Page 33

Match to Page 35

34

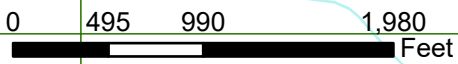


Green Hill Rd



0120

0121



Match to Page 26

Greenwood Rd



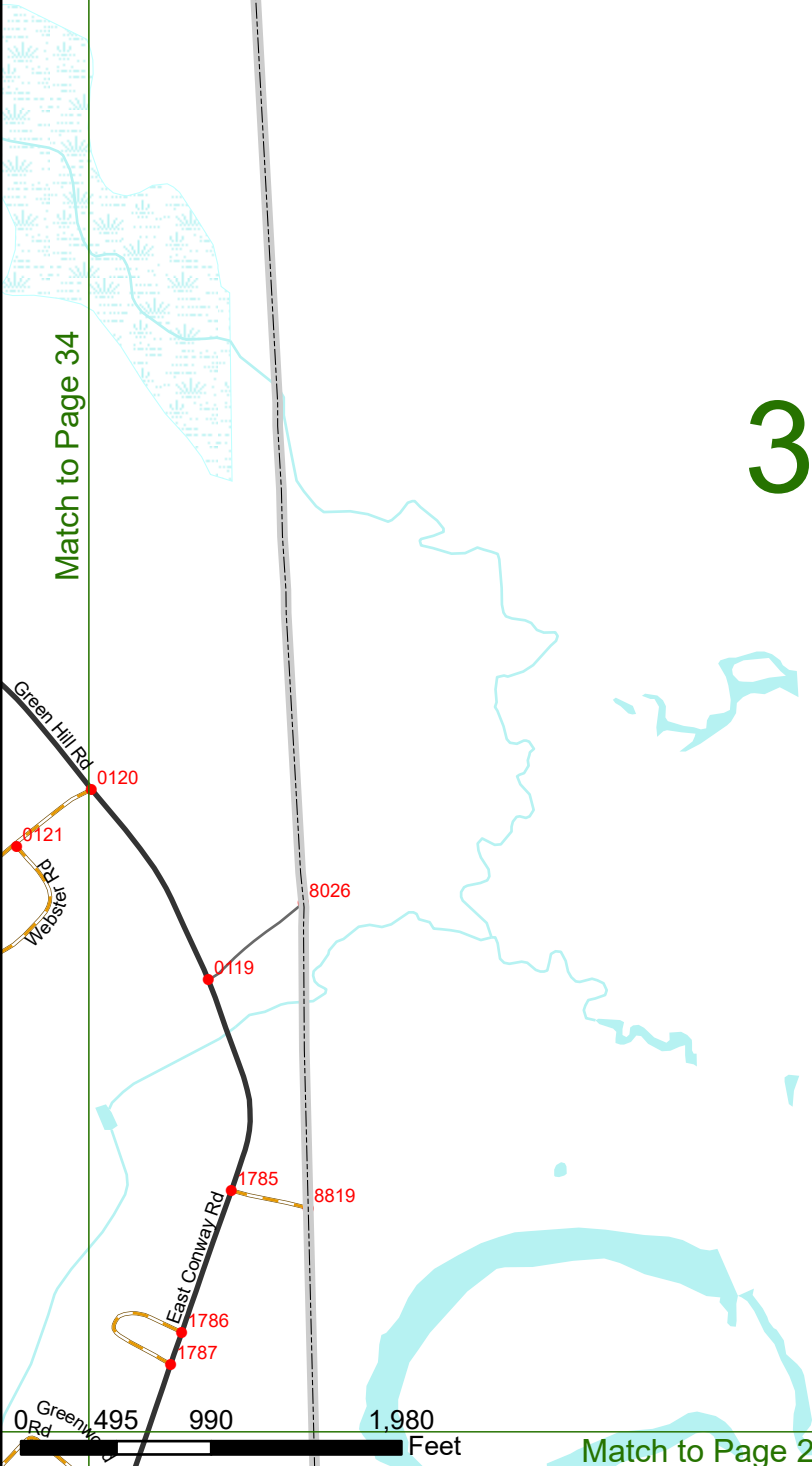
CONWAY

35

MAINE

Match to Page 34

Match to Page 0



Match to Page 27

Match to Page 0

CONWAY

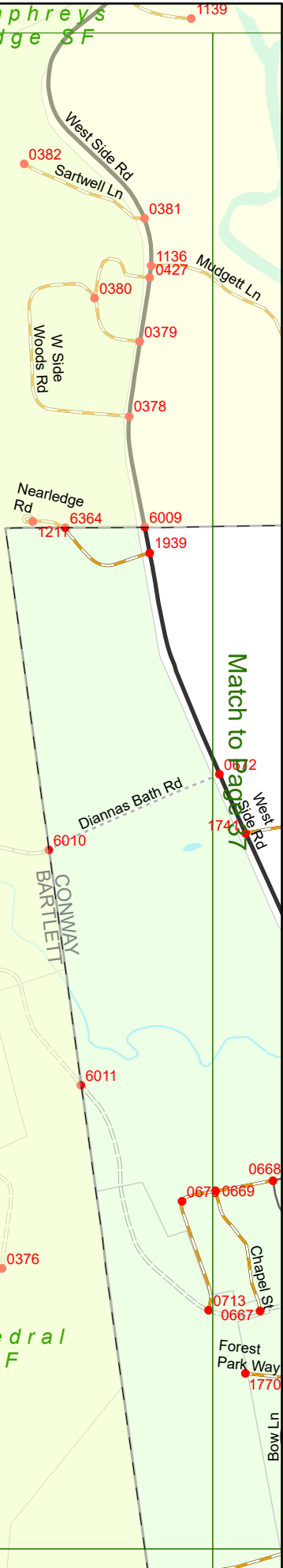
Humphreys Ledge SF

Match to Page 0


White Mountain NF

36

Echo Lake-Cathedral Ledge SF



Match to Page 7



Match to Page 28

CONWAY

Match to Page 0

0381
1136
0427
Mudgett Ln
1137

Keith Rd 0190 1173
0189
Hillside Ave 1174
0191
Pumpkin Hollow Ln 1175 1176
0192
2623
0271
0265
Fairview On The Intervale Rd 16A
1142
Limmer Ln 1144
0193
1143
Washington Ave
White Mountain NF

Hill N Vale Ln
0968
NH Route 16 and 302
0202
NH Route 16A
0198
Pierce Rd
1170
0203
1169
Skyline Dr
0195
1166
0197
0431
302
0201
0200
1165
0432
0433
1167
1157
Hurricane Mountain Rd
0204
6007
0689

BARTLETT
CONWAY

37

6009
1939
Dianna's Bath Rd
0672
1741
1742

1750
Balcony Seat Vw
0684
1749
1654
1655
0682
0683
2009
Neighbors Row
1874
0677
0678
Wymen Ave
Dinsmoor

Match to Page 36

Match to Page 38

West Side Rd
0668
Sanctuary Dr
0669
0667
0666
0665
0664
0713
0667
1770
Forest Park Way
1769
1779
0662
0661
Sparhawk Ln
0663
Bow Ln
Crossbow Ln
Old West Side Rd
1980

White Mountain Hwy
0679
0676
0714
1879
0675
Ledgewood Rd
0674
0673
Maple St
1888
1888
0804
0806
Remoat Trl
0807
1717
1718
1729

Echo Lake-Cathedral
0673
0669
0668
0670
0669
0667
0666
0665
0664
1770
Forest Park Way
1769
1779
0662
0661
Sparhawk Ln
0663
Bow Ln
Crossbow Ln
Old West Side Rd
1980
Feet
0655

Match to Page 36

Match to Page 0

CONWAY

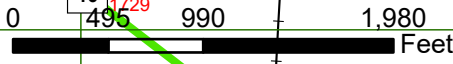
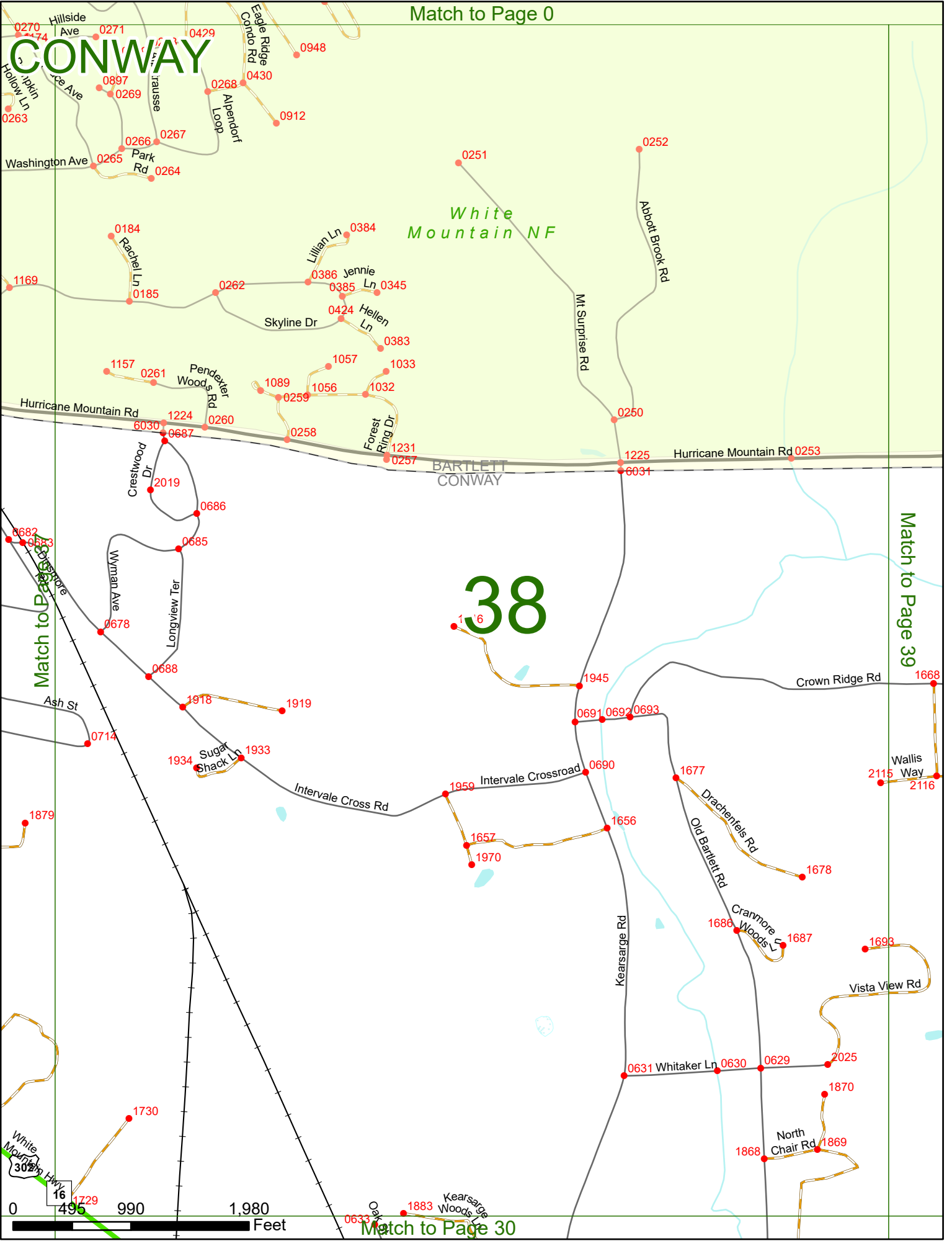
White Mountain NF

38

Match to Page 39

Match to Page 37

Match to Page 30



Match to Page 0

CONWAY

White Mountain NF

CHATHAM
BARTLETT

BARTLETT
CONWAY

CHATHAM
CONWAY

Timberline Dr

Hurricane Mountain Rd

0249
0255

0256

0406

6008

1880 1881
1878

1668

0694

2115 2116
Way 2114

2113

1693

Vista View Rd

39

Match to Page 38

Match to Page 40

0 495 990 1,980 Feet

Match to Page 31

CONWAY

*White
Mountain NF*

CHATHAM
CONWAY

40

Conway SF

Hurricane Mountain Rd

Match to Page 39

Match to Page 41

Match to Page 0

CONWAY

White Mountain NF

CHATHAM
CONWAY

Conway SF

41

Match to Page 40

Match to Page 42

Green Hill Rd 0150

0001

0004

0003

0002

6044

6043

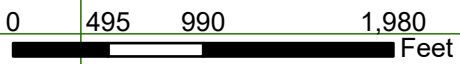
Hurricane Mt Rd

Hurricane Mountain Rd

Weeks Rd

0006

Dewin Rd



Match to Page 33

Match to Page 0

CONWAY

Upper
Kimbal
Pond

White
Mountain NF

MAINE

Little Chatham Rd

Weeks Rd
0008
0006

Dewin Rd
0007

6351

1682

CHATHAM
CONWAY

42

Match to Page 43

6045

Match to Page 41

Green Hill Rd



Match to Page 34

CONWAY

White Mountain NF

Hunt

Little Chatham Rd

Match to Page 42

6045

8027

43
M A I L E

Match to Page 0

