



Maps and data sets are not guaranteed to be free from errors and omissions. Data is in a constant state of update and correction by various groups and agencies. Information displayed on this map is the best available at the time of publication.

2023 Nodal Reference Bookmap

LEGEND



NHDOT will accept crash locations based on the State of NH Uniform Police Traffic Accident Report.

Crash occurred on:

Option 1 Street Address
 123 Main Street

Option 2 Route No and/or Distance from NESW Intesecting Road, Bridge,
 Street name Intersecting Street Town/County line
 Main Street 500 E Oak Street

Option 3 First Node Distance from First Node Second Node
 515 212 632

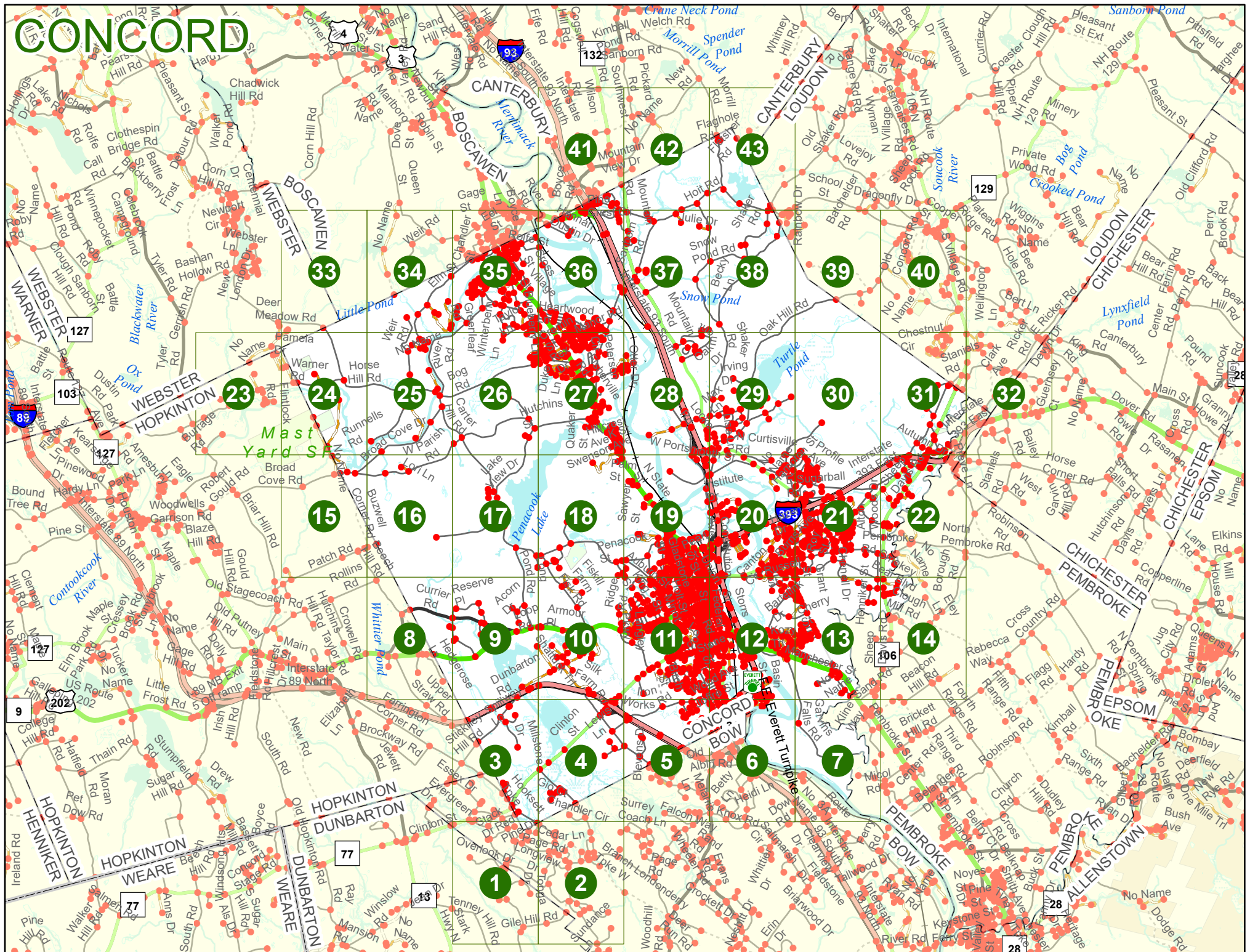
Option 4 Route No and/or Mile Marker on Interstate Only NESW Mile (Marker)
 Street name
 189S 700 feet S 36.8

Option 3 – Example

Street Name Loudon Road
First Node 803
Distance from First Node 318 Ft
Second Node 813



CONCORD



CONCORD

Match to Page 3

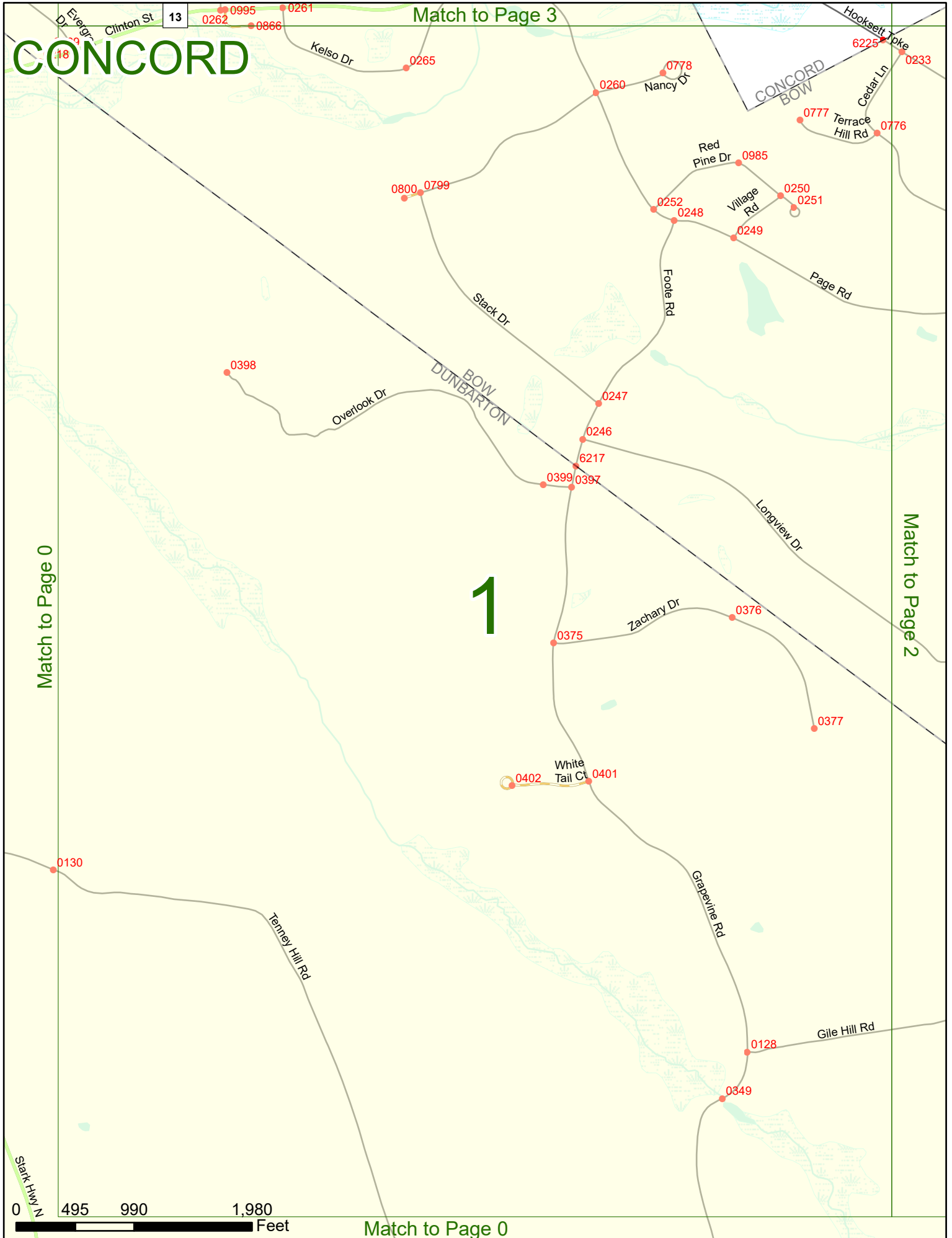
Match to Page 0

Match to Page 2

1

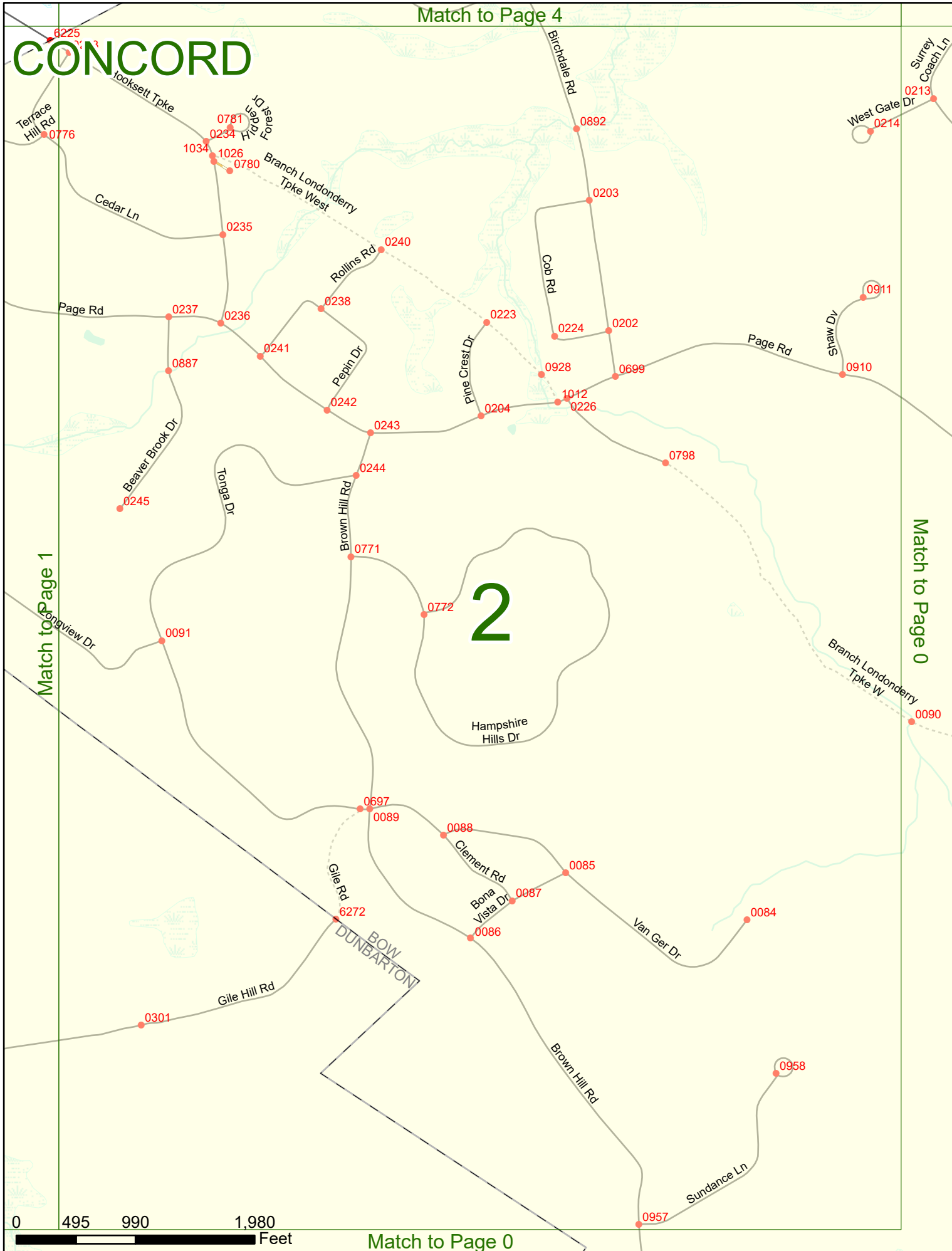
0 495 990 1,980 Feet

Match to Page 0



Match to Page 4

CONCORD



0 495 990 1,980 Feet

Match to Page 0

Match to Page 0

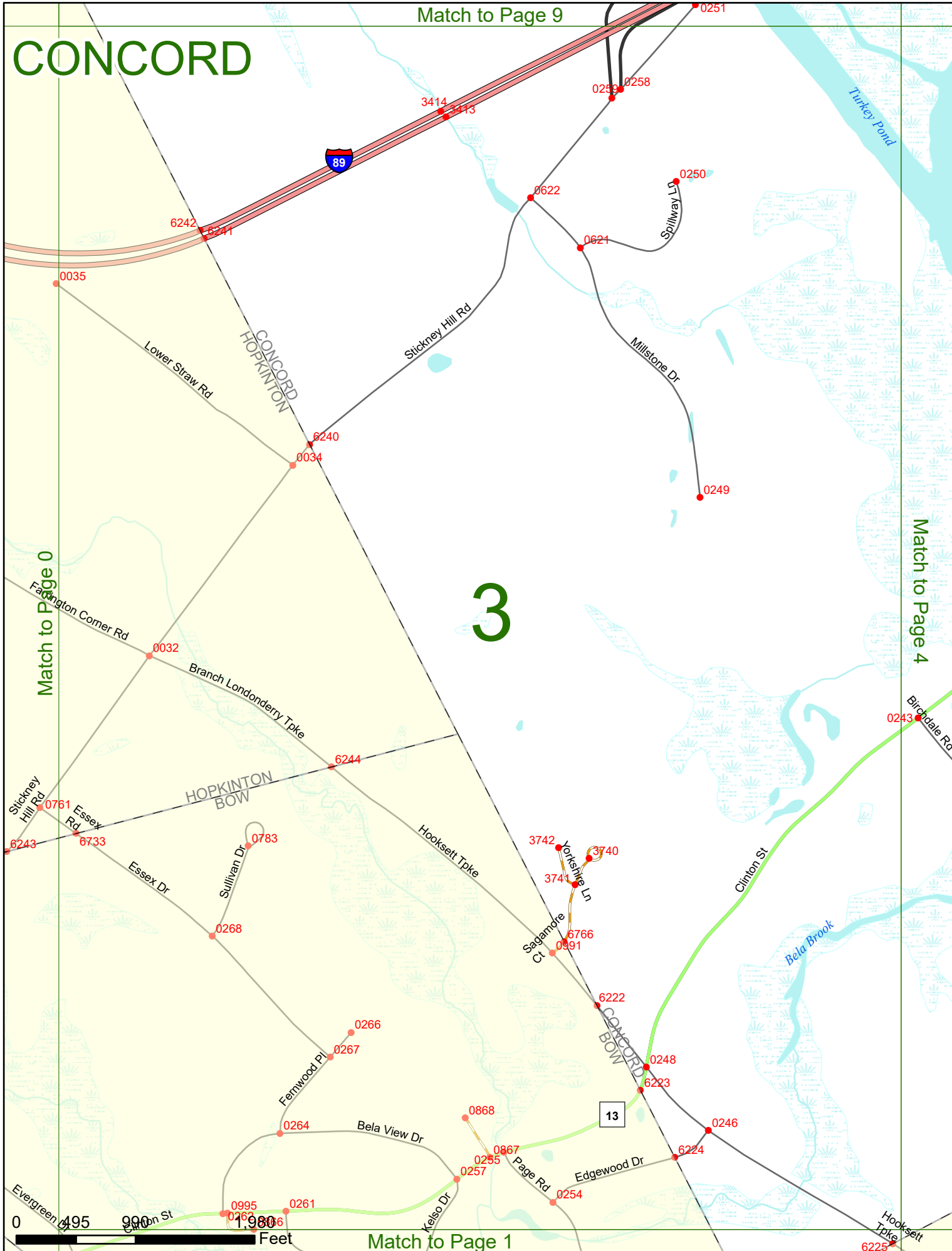
Match to Page 9

CONCORD

3

Match to Page 0

Match to Page 4



Match to Page 1

6225


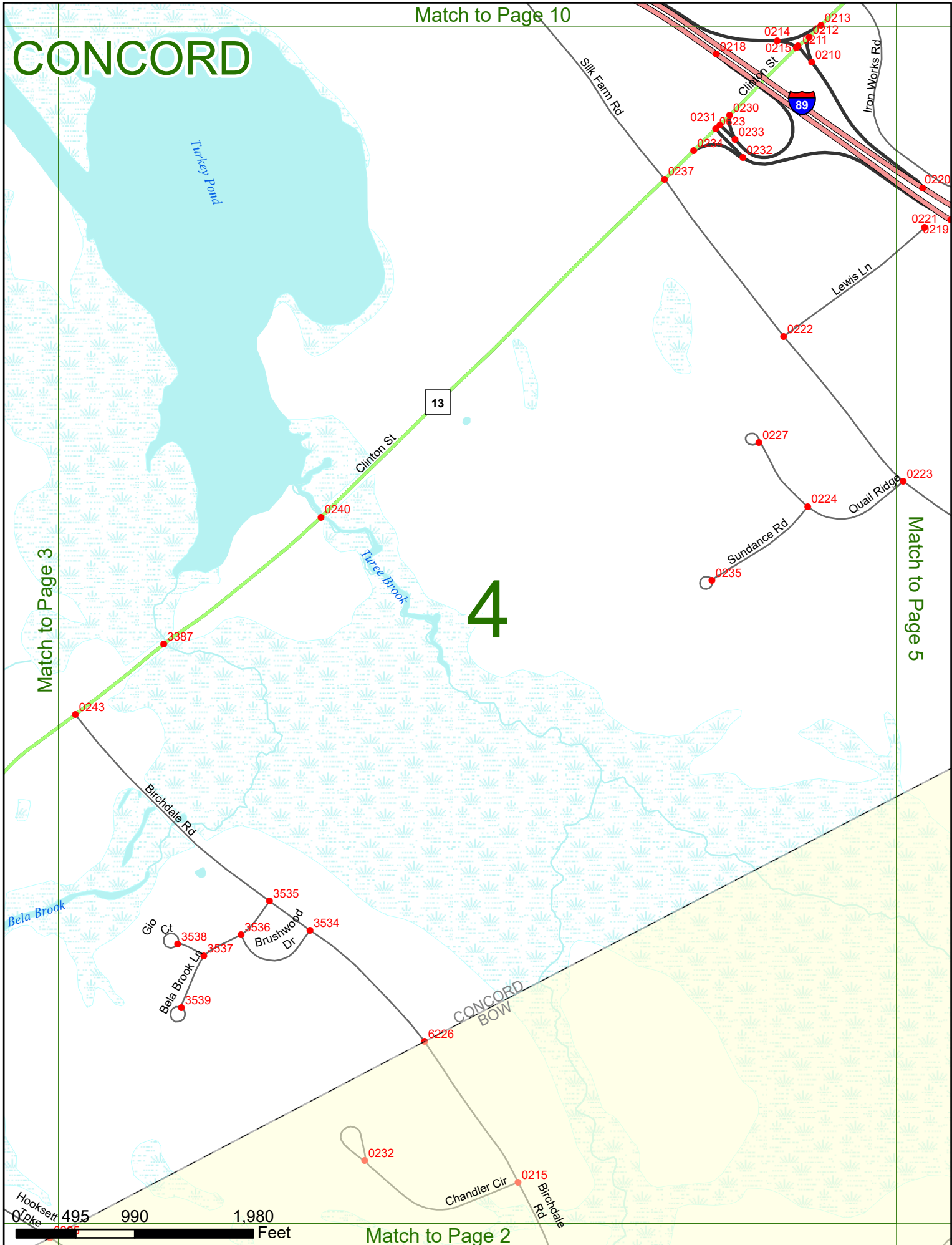
Match to Page 10

CONCORD

4

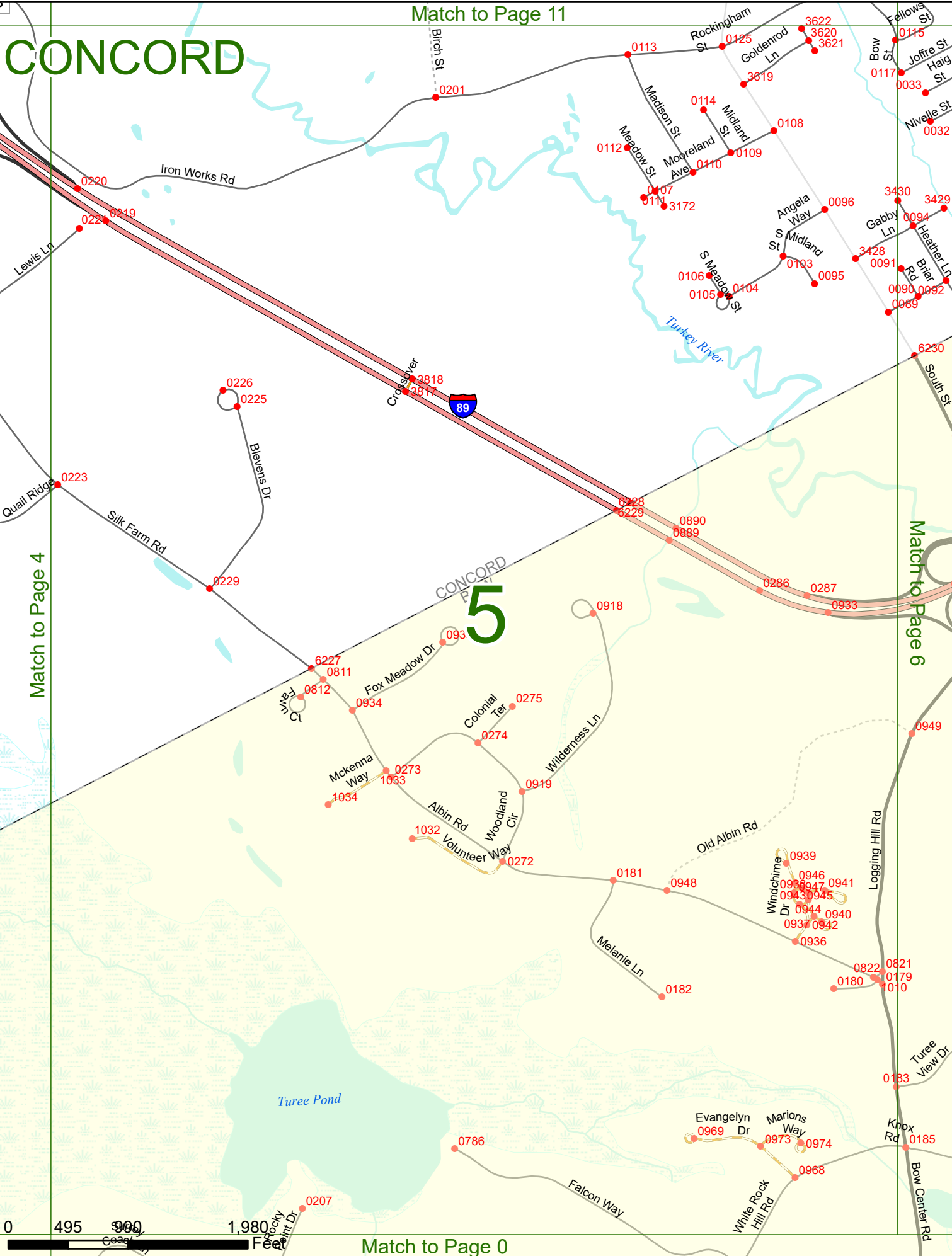
Match to Page 3

Match to Page 5



Match to Page 2

CONCORD



Match to Page 4

Match to Page 6

5

0 495 990 1,980 Feet

Match to Page 0

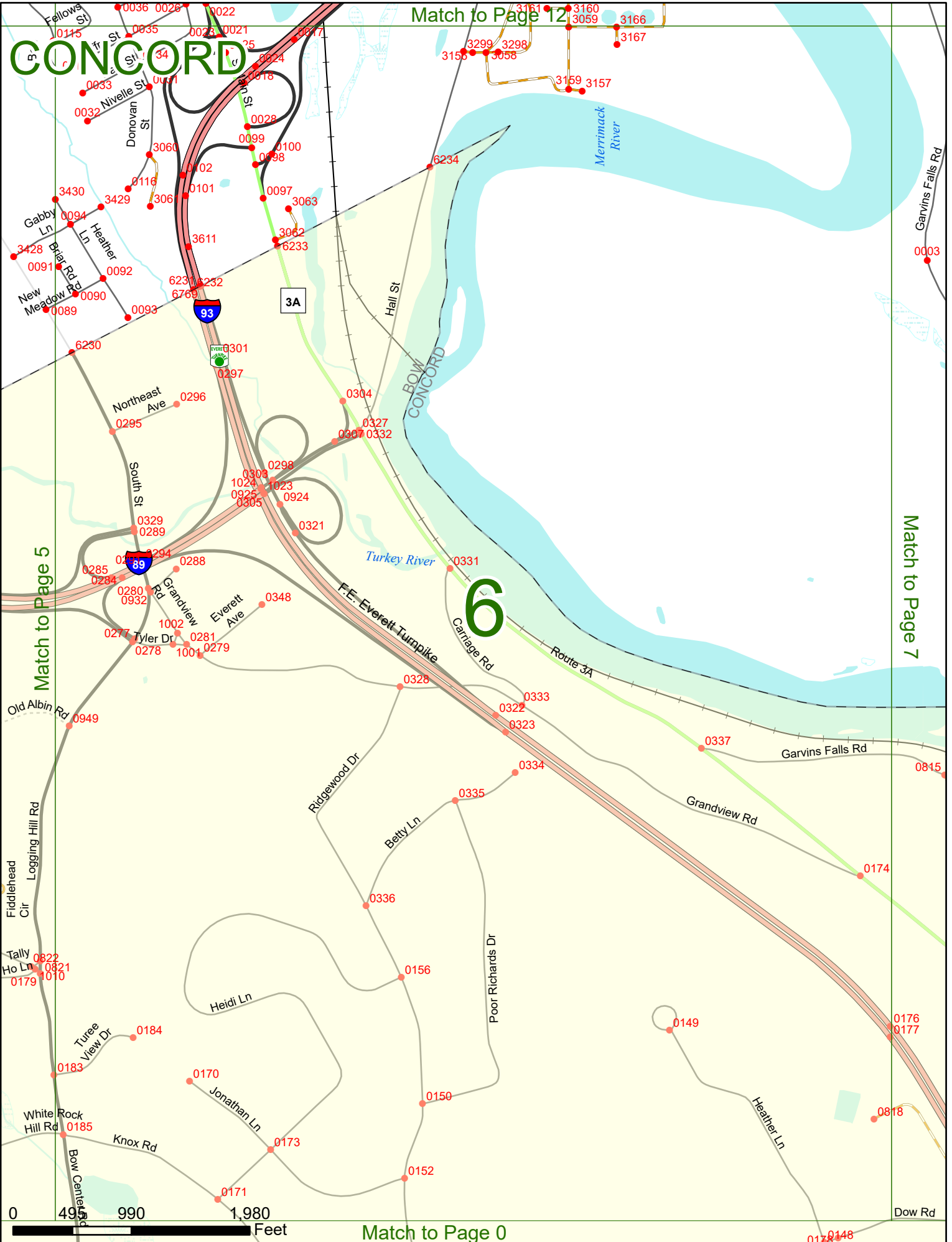
CONCORD

Match to Page 12

Match to Page 5

Match to Page 7

6



Match to Page 0

0178 0148

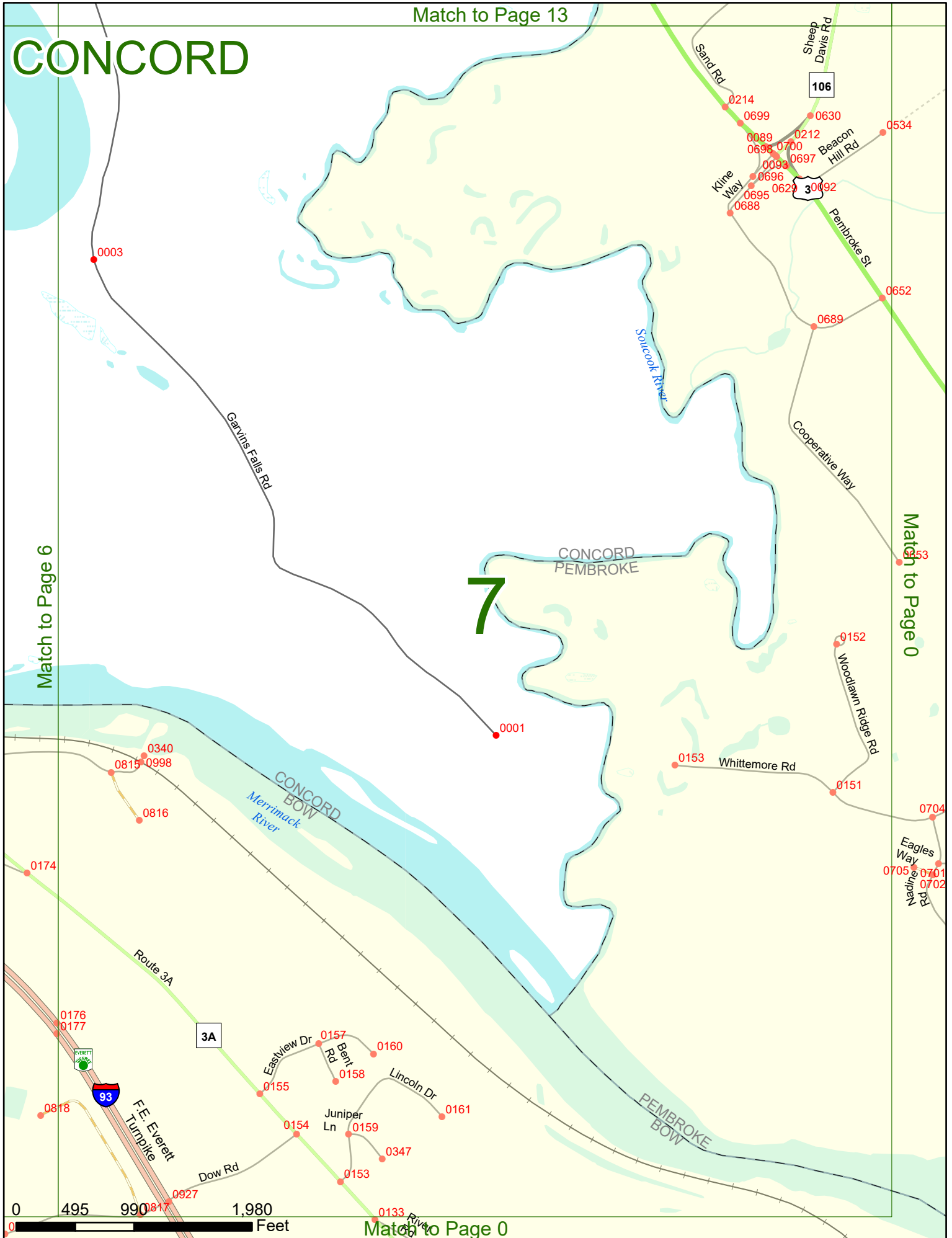
Match to Page 13

CONCORD

Match to Page 6

Match to Page 0

7



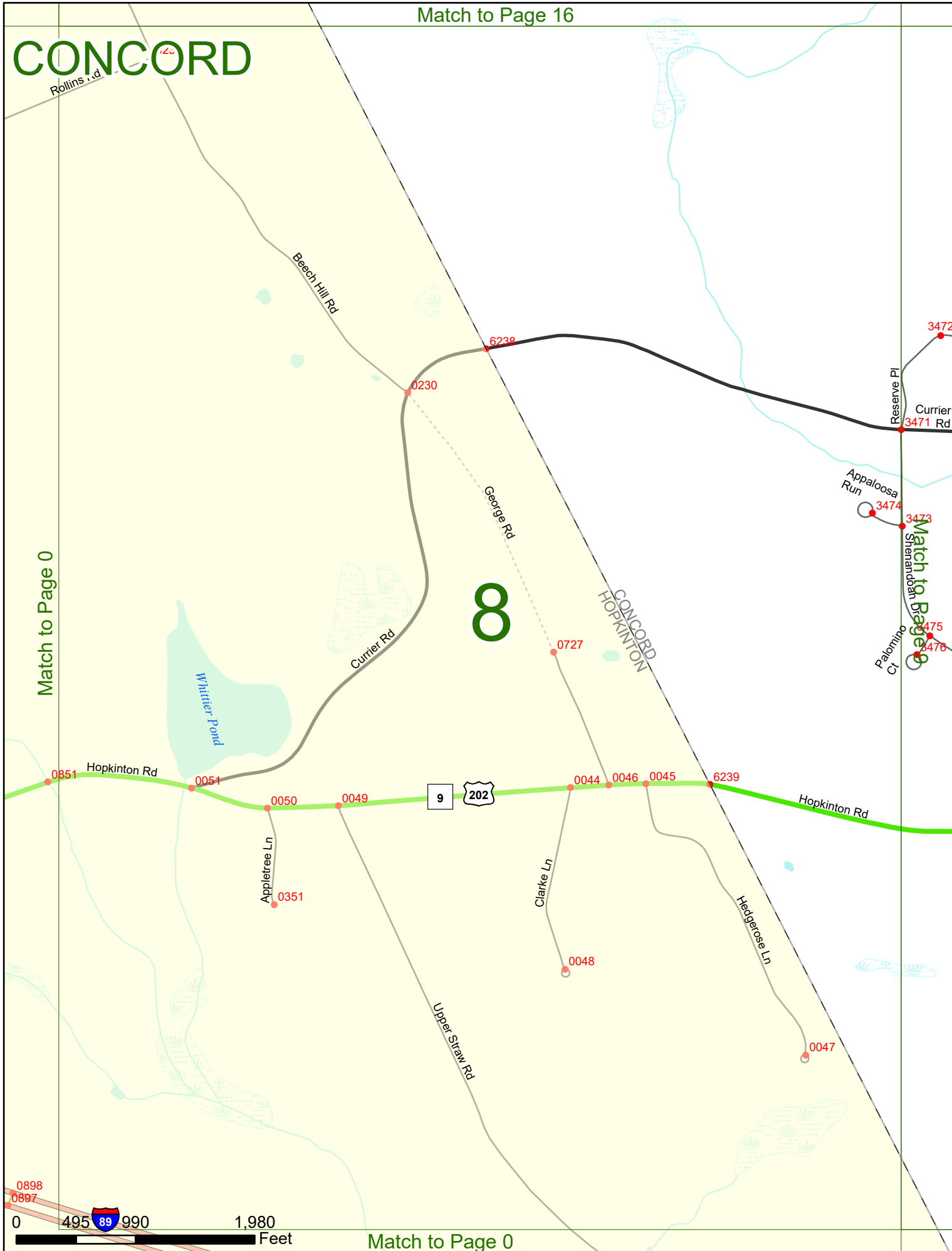
Match to Page 0

CONCORD

8

Match to Page 0

Match to Page 9



Rollins Rd

Beech Hill Rd

George Rd

Currier Rd

CONCORD
HOPKINTON

Appaloosa Run

Shenandoah
Palomino Ct

Hopkinton Rd

Hopkinton Rd

Appletree Ln

Clarke Ln

Hedgerose Ln

Upper Straw Rd

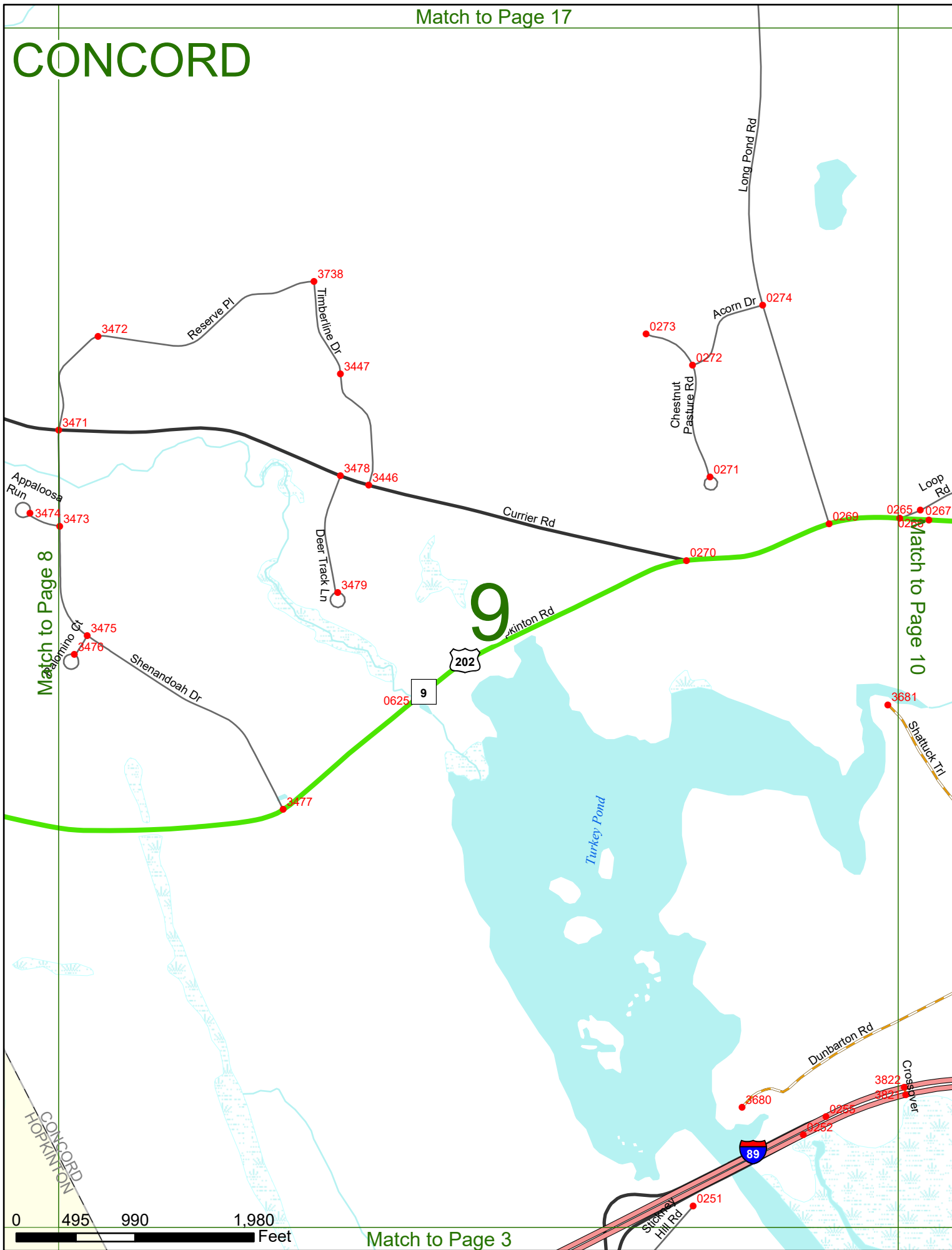
0898
0897

0 495  990

1,980 Feet

Match to Page 0

CONCORD



Match to Page 8

Match to Page 10

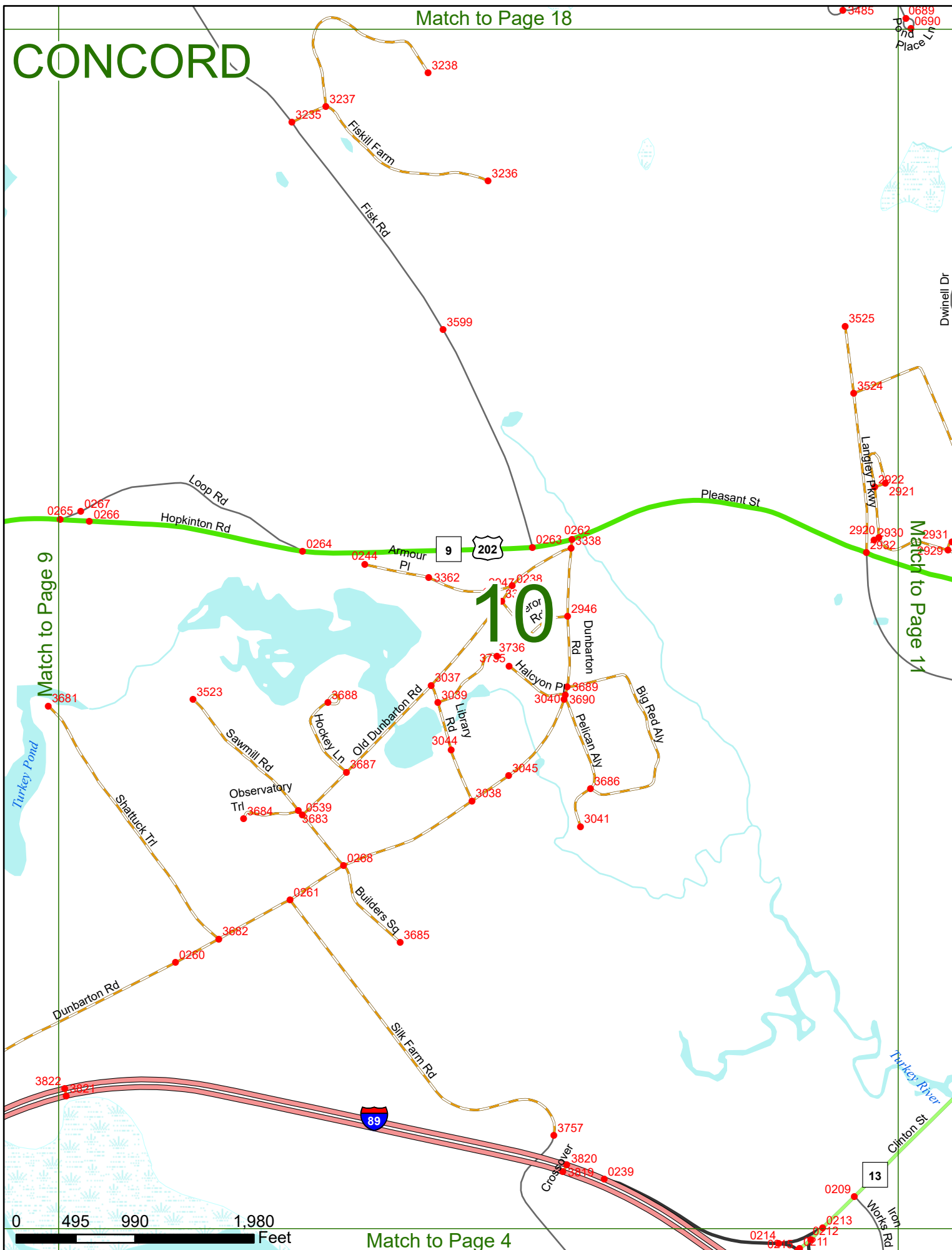
9



Match to Page 3

Match to Page 18

CONCORD




Match to Page 9

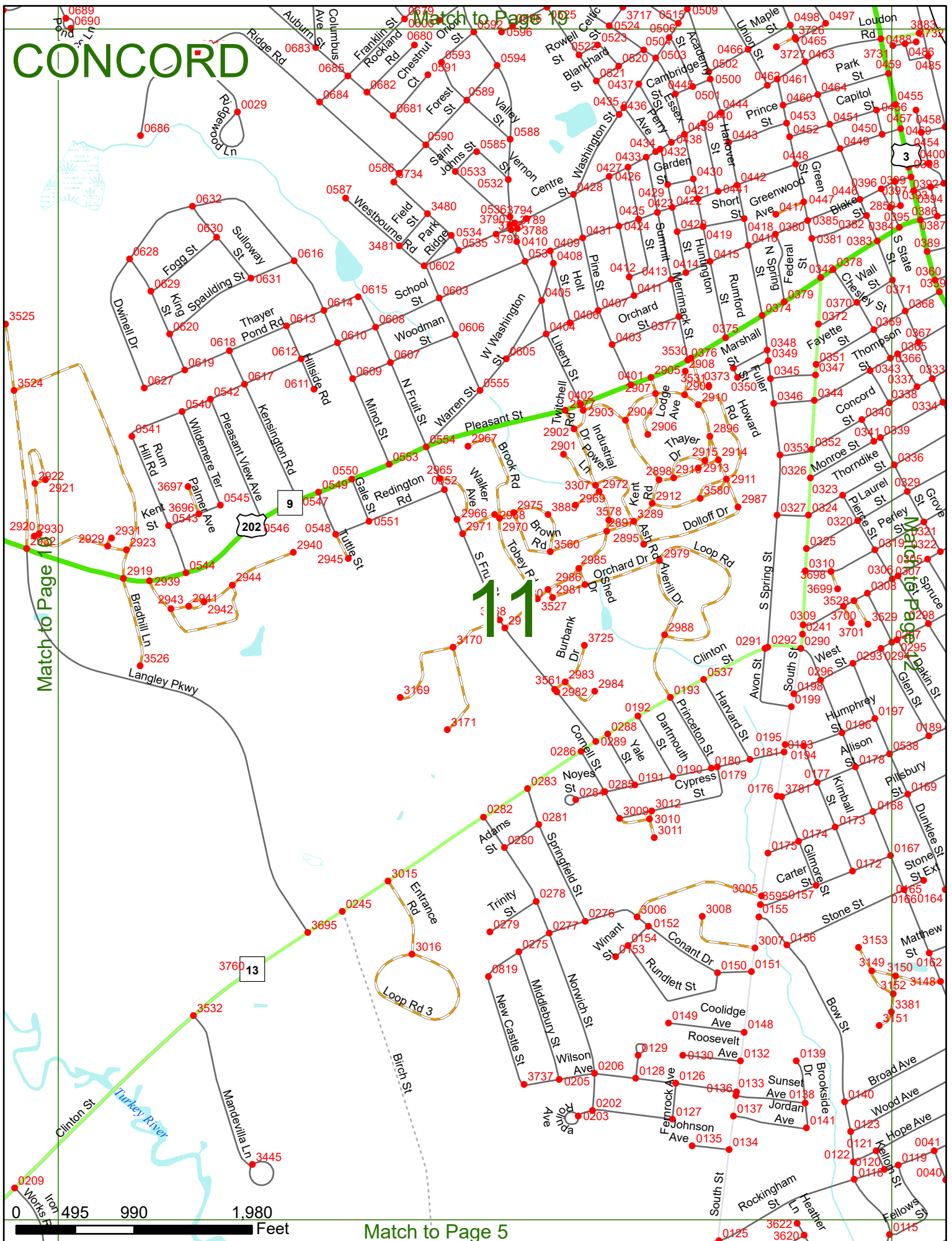
Match to Page 11

10

Match to Page 4



CONCORD



Match to Page 19

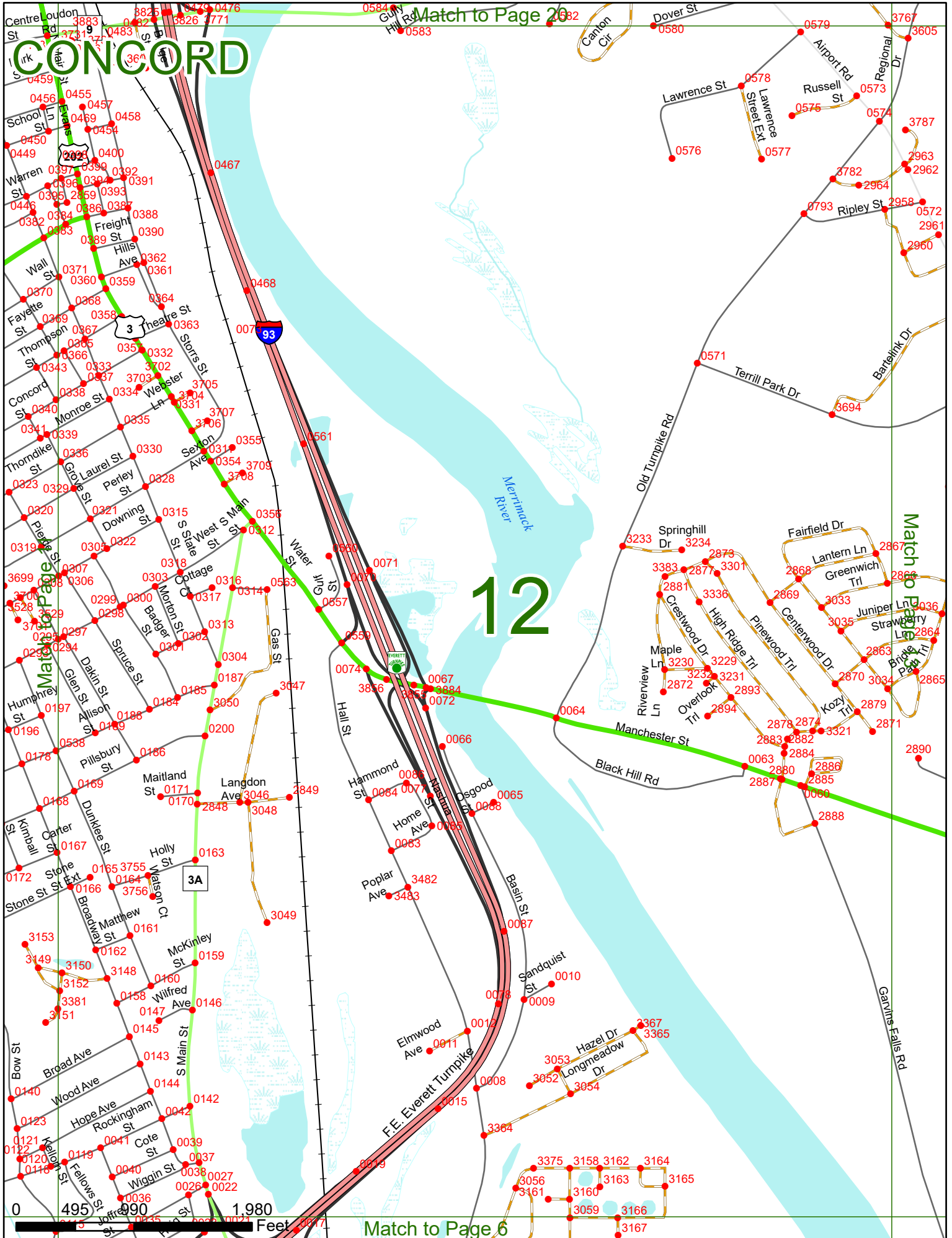
Match to Page 10

11

Match to Page 12

Match to Page 5

0 495 990 1,980 Feet



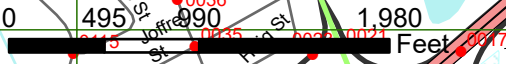
Match to Page 20

CONCORD

12

Match to Page 10

Match to Page 6



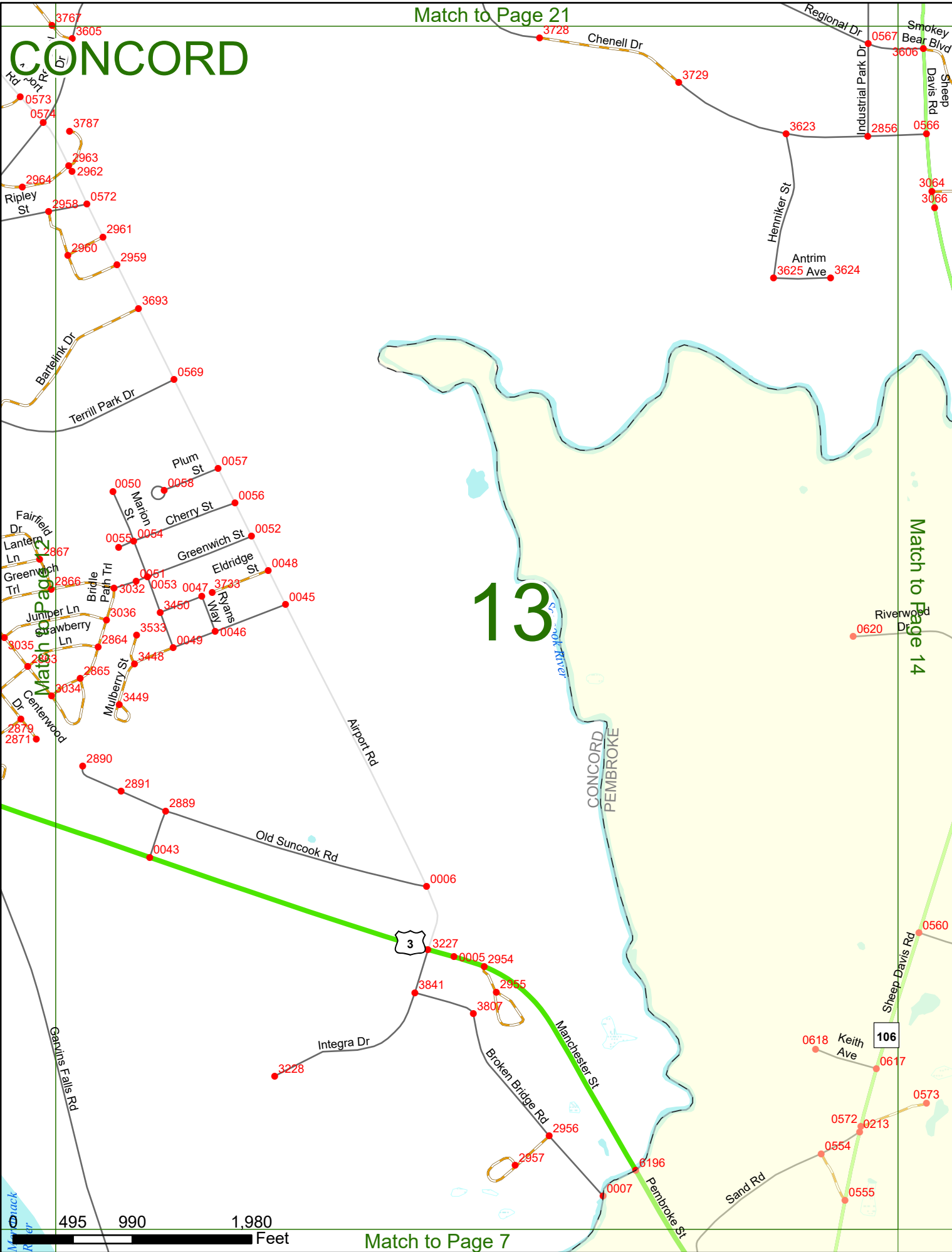
Map containing numerous parcel numbers (e.g., 0459, 0456, 0455, 0457, 0458, 0454, 0449, 0445, 0400, 0397, 0399, 0392, 0391, 0396, 0390, 0393, 0382, 0384, 0386, 0387, 0388, 0389, 0371, 0360, 0359, 0362, 0361, 0370, 0368, 0358, 0364, 0369, 0367, 0366, 0365, 0363, 0343, 0333, 0332, 0331, 0330, 0335, 0334, 0304, 0303, 0302, 0301, 0315, 0314, 0313, 0312, 0311, 0310, 0309, 0308, 0307, 0306, 0305, 0304, 0303, 0302, 0301, 0299, 0298, 0297, 0296, 0295, 0294, 0293, 0292, 0291, 0290, 0289, 0288, 0287, 0286, 0285, 0284, 0283, 0282, 0281, 0280, 0279, 0278, 0277, 0276, 0275, 0274, 0273, 0272, 0271, 0270, 0269, 0268, 0267, 0266, 0265, 0264, 0263, 0262, 0261, 0260, 0259, 0258, 0257, 0256, 0255, 0254, 0253, 0252, 0251, 0250, 0249, 0248, 0247, 0246, 0245, 0244, 0243, 0242, 0241, 0240, 0239, 0238, 0237, 0236, 0235, 0234, 0233, 0232, 0231, 0230, 0229, 0228, 0227, 0226, 0225, 0224, 0223, 0222, 0221, 0220, 0219, 0218, 0217, 0216, 0215, 0214, 0213, 0212, 0211, 0210, 0209, 0208, 0207, 0206, 0205, 0204, 0203, 0202, 0201, 0200, 0199, 0198, 0197, 0196, 0195, 0194, 0193, 0192, 0191, 0190, 0189, 0188, 0187, 0186, 0185, 0184, 0183, 0182, 0181, 0180, 0179, 0178, 0177, 0176, 0175, 0174, 0173, 0172, 0171, 0170, 0169, 0168, 0167, 0166, 0165, 0164, 0163, 0162, 0161, 0160, 0159, 0158, 0157, 0156, 0155, 0154, 0153, 0152, 0151, 0150, 0149, 0148, 0147, 0146, 0145, 0144, 0143, 0142, 0141, 0140, 0139, 0138, 0137, 0136, 0135, 0134, 0133, 0132, 0131, 0130, 0129, 0128, 0127, 0126, 0125, 0124, 0123, 0122, 0121, 0120, 0119, 0118, 0117, 0116, 0115, 0114, 0113, 0112, 0111, 0110, 0109, 0108, 0107, 0106, 0105, 0104, 0103, 0102, 0101, 0100, 0099, 0098, 0097, 0096, 0095, 0094, 0093, 0092, 0091, 0090, 0089, 0088, 0087, 0086, 0085, 0084, 0083, 0082, 0081, 0080, 0079, 0078, 0077, 0076, 0075, 0074, 0073, 0072, 0071, 0070, 0069, 0068, 0067, 0066, 0065, 0064, 0063, 0062, 0061, 0060, 0059, 0058, 0057, 0056, 0055, 0054, 0053, 0052, 0051, 0050, 0049, 0048, 0047, 0046, 0045, 0044, 0043, 0042, 0041, 0040, 0039, 0038, 0037, 0036, 0035, 0034, 0033, 0032, 0031, 0030, 0029, 0028, 0027, 0026, 0025, 0024, 0023, 0022, 0021, 0020, 0019, 0018, 0017, 0016, 0015, 0014, 0013, 0012, 0011, 0010, 0009, 0008, 0007, 0006, 0005, 0004, 0003, 0002, 0001, 0000).

Match to Page 21

CONCORD

13

Match to Page 14

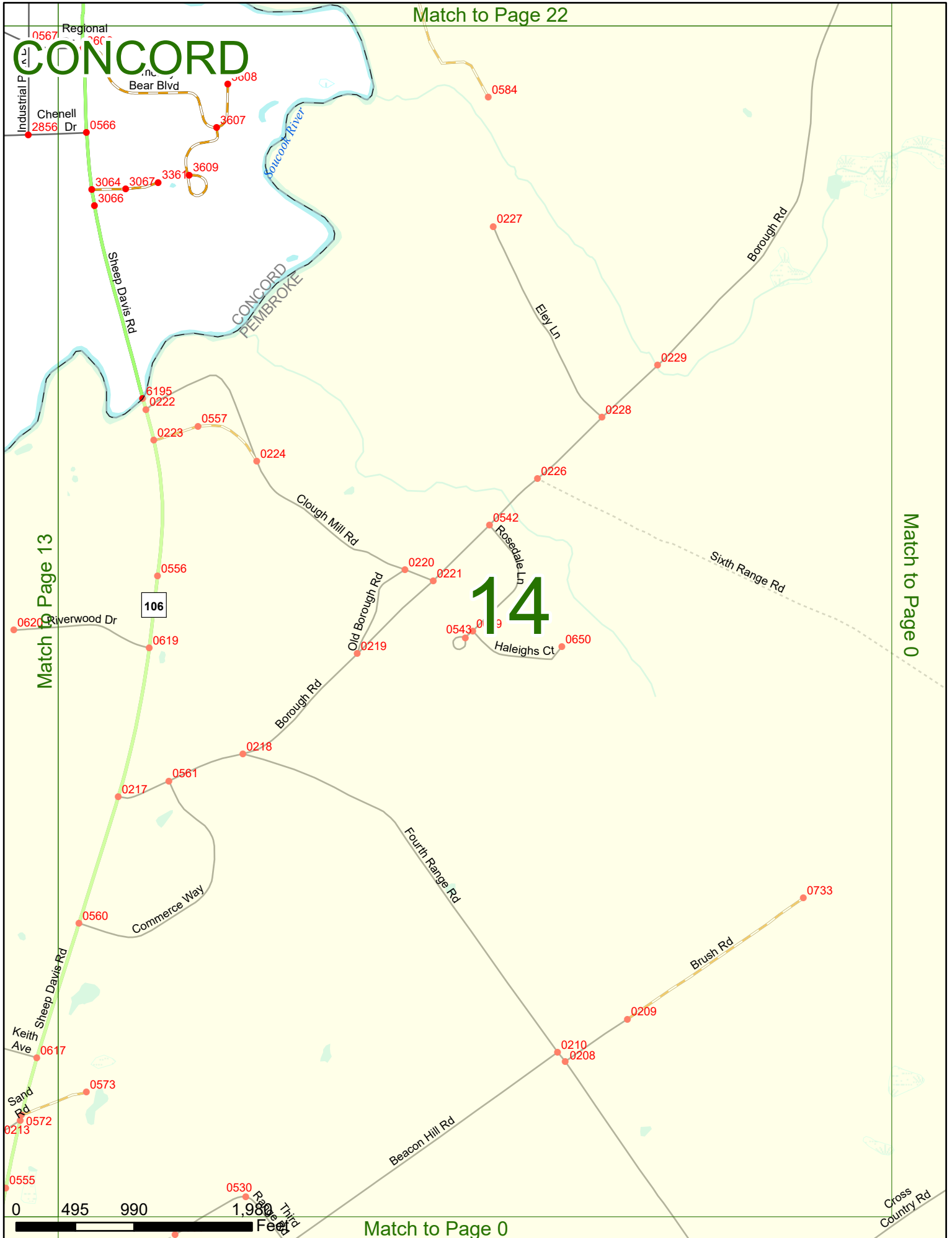


495 990 1,980 Feet

Match to Page 7

Match to Page 22

CONCORD



0567
Regional
2667
0566
Chenell
2856 Dr

Bear Blvd
0508
3607
3609

3064
3066
3067
3361

6195
0222
0223
0557

0556
0224

0620
0619

0217
0561
0218

0560
0617

0573
0572
0213

0555

0530

14

0584

0227

0229

0228

0226

0542

0220

0221

0543

0650

0219

Fourth Range Rd

Sixth Range Rd

Brush Rd

0209

0210
0208

0733


Beacon Hill Rd

Cross
Country Rd

Match to Page 13

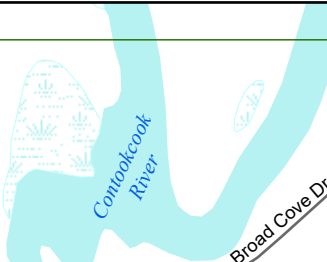
Match to Page 0

Match to Page 0



Match to Page 24

CONCORD



Broad Cove Dr

W Parish Rd

Broad Cove Rd

CONCORD
HOPKINTON

Buzwell Corner Rd

Beech Hill Rd

Patch Rd

15

Match to Page 0

Match to Page 16



Match to Page 0

0746

Town Grave
Pit Access

0141

6750

0913

6236

3021

0620

0236

0719
0233

0728

0232

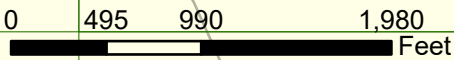
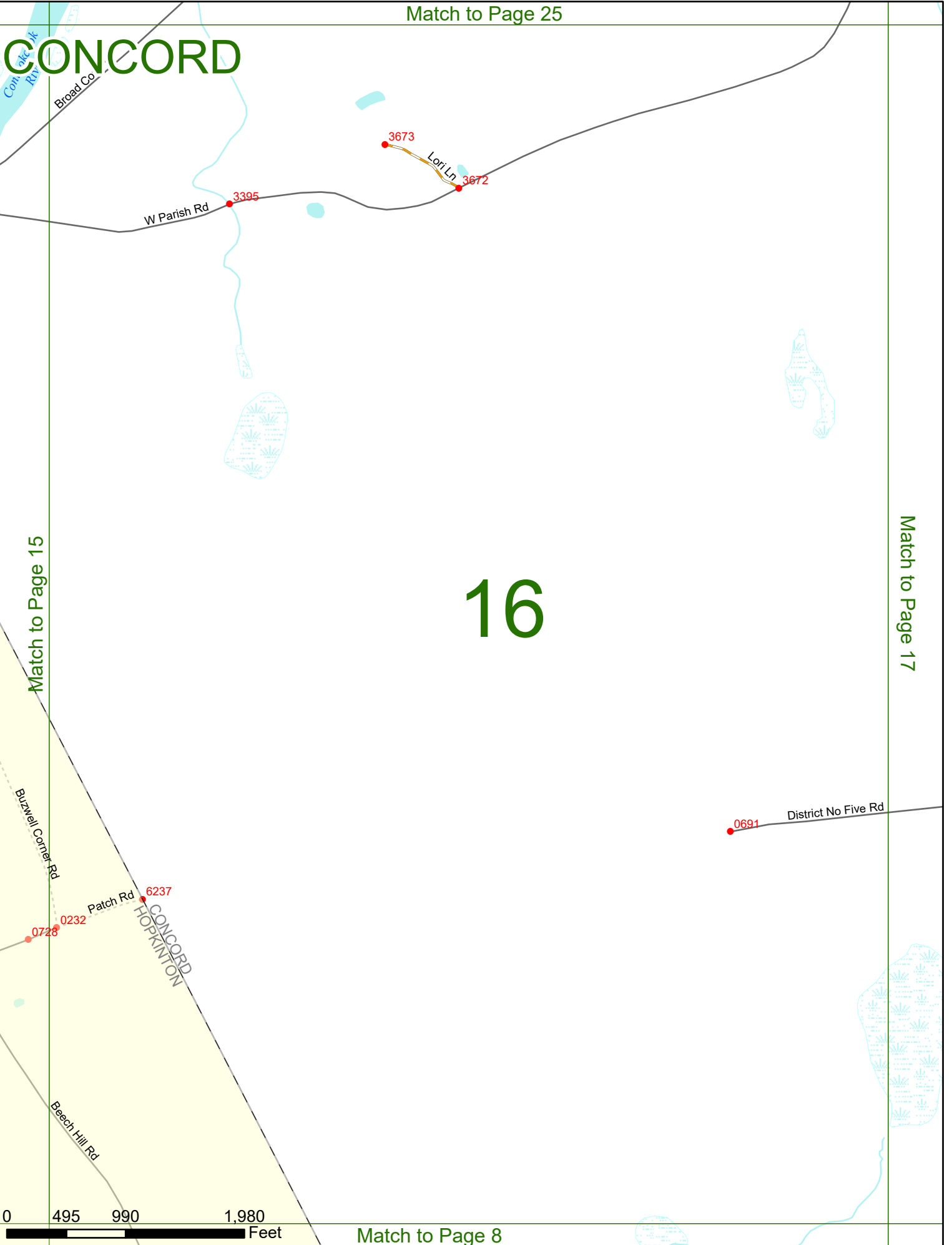
Match to Page 25

CONCORD

16

Match to Page 17

Match to Page 15



Match to Page 8

CONCORD

Match to Page 16

Match to Page 18

17

Carter Hill Rd

Lake View Dr

Villanova Dr

Pennacook Lake

District No Five Rd

Lake View Dr

Little Pond Rd

Long Pond Rd

Fisk Rd

Coventry Rd



0692

0693

3436
0694

3437



CONCORD

Fenacook Lake

3271

Swenson Ave

Dolan St

0850

0851

0854

3

N State St

0789

Match to Page 17

Match to Page 19

18

0698

Via Tranquilla

Little Pond

0697

Little Pond Rd

Thackeray Rd

3468

Little Pond Rd

3436

0694

Kipling Ct

3467

3466

3464

3469

Emerson Rd

3465

3437

Coventry Rd

Fisk Rd

Fiskill Farm

Walker SF

Auburn St

0687

Pond Place Ln

3485

Lamprey Ln

3484

0689

0690

3692

0688

3691



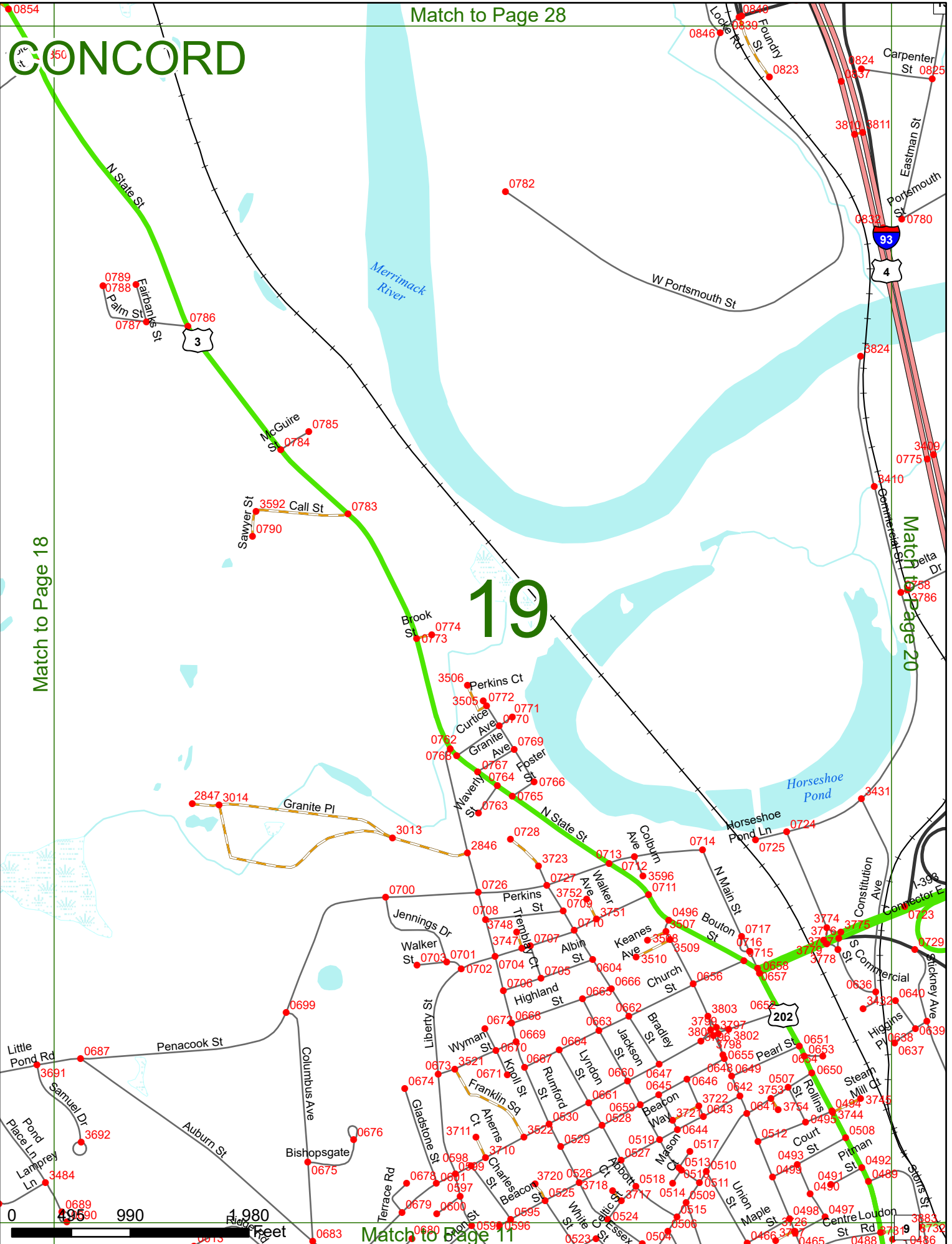
Match to Page 28

CONCORD

19

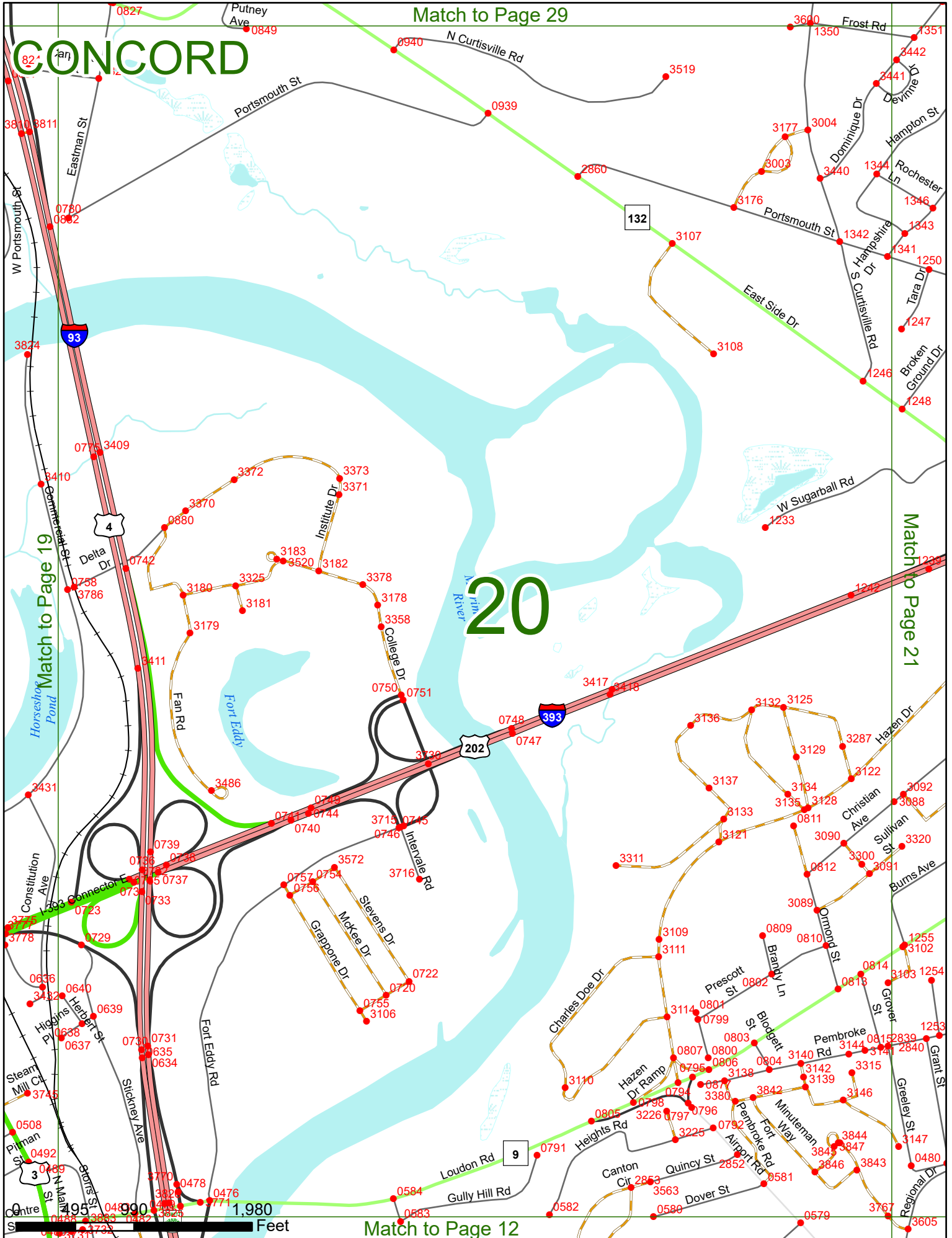
Match to Page 18

Match to Page 20



Match to Page 11





Match to Page 29

CONCORD

20

Match to Page 21

Match to Page 19

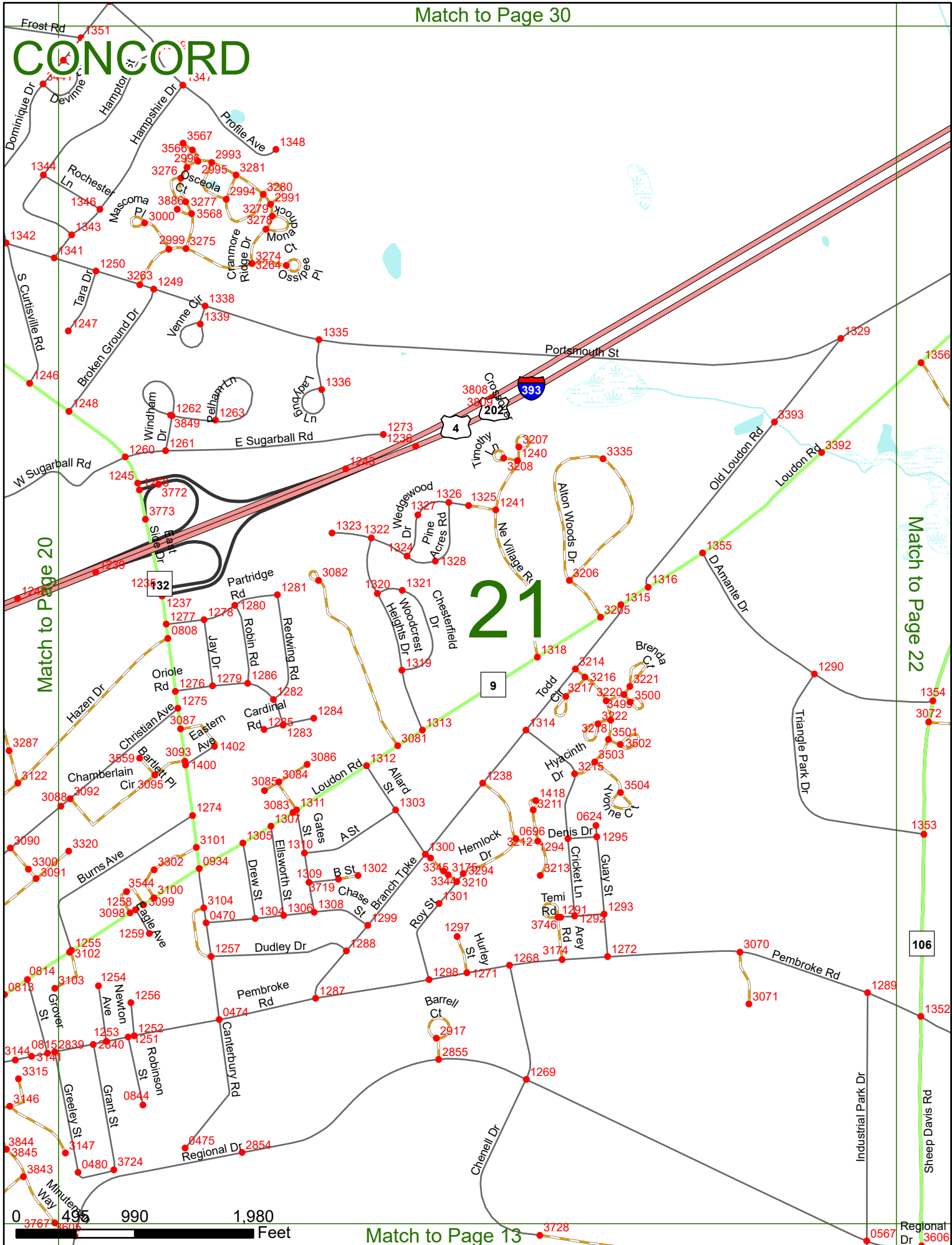
Match to Page 12

Feet



CONCORD

21



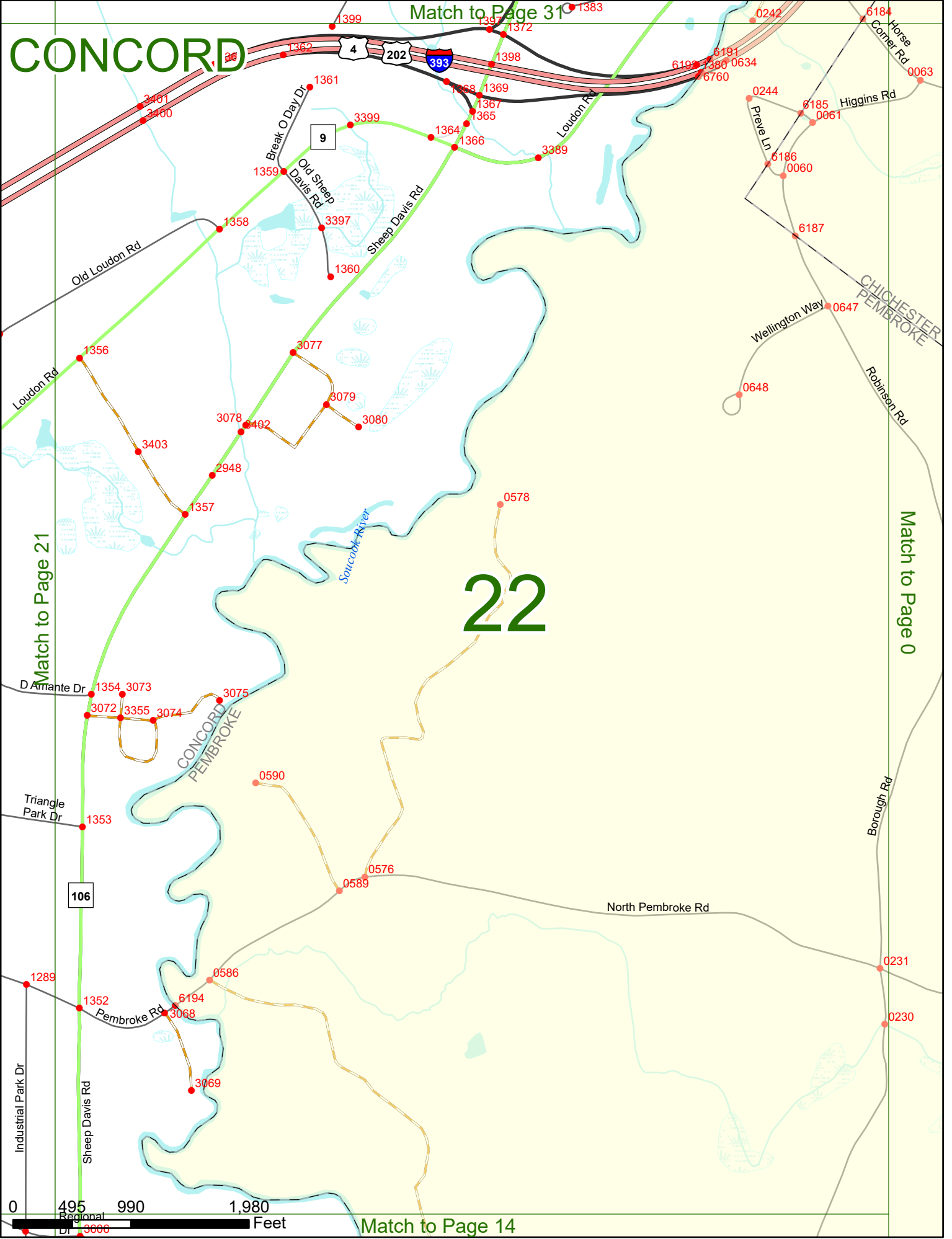
CONCORD

Match to Page 31

22

Match to Page 0

Match to Page 21



Match to Page 14

CONCORD

Match to Page 0

0143

0144

0140

6264

0735

0860

0858

0859

WEBSTER
HOPKINTON

0736

0912

23

East Penacook Rd

Match to Page 24

Match to Page 0

0347 Chase Farm Rd

0346

0839

0737

0739

Flintlock Rd

0741

0743

0740

0744

0742

Concord River

Blackwater River

Concord River

Mast Yard SF

Tyler Rd
Dustin Rd

0344

Folsum Rd

East Penacook Rd

0343

0267

Penacook Rd

0264

Burrage Rd

0266



Match to Page 0



Match to Page 33

CONCORD

WEBSTER
CONCORD

Blackwater Rd

Allen SF

0860
File Pond Rd
Slacey Dr
Pamela Dr

0858
0859

3675
Grasme Ln
3674

Warner Rd

1082

Horse Hill Rd

Match to Page 23

Match to Page 25

24

Contoocook River

Contoocook River

CONCORD
HOPKINTON

3022

3314

0762

0821

Mast Yard SF

6771

0763

0820

0866

0 495 990 1,980 Feet

Match to Page 15

6750


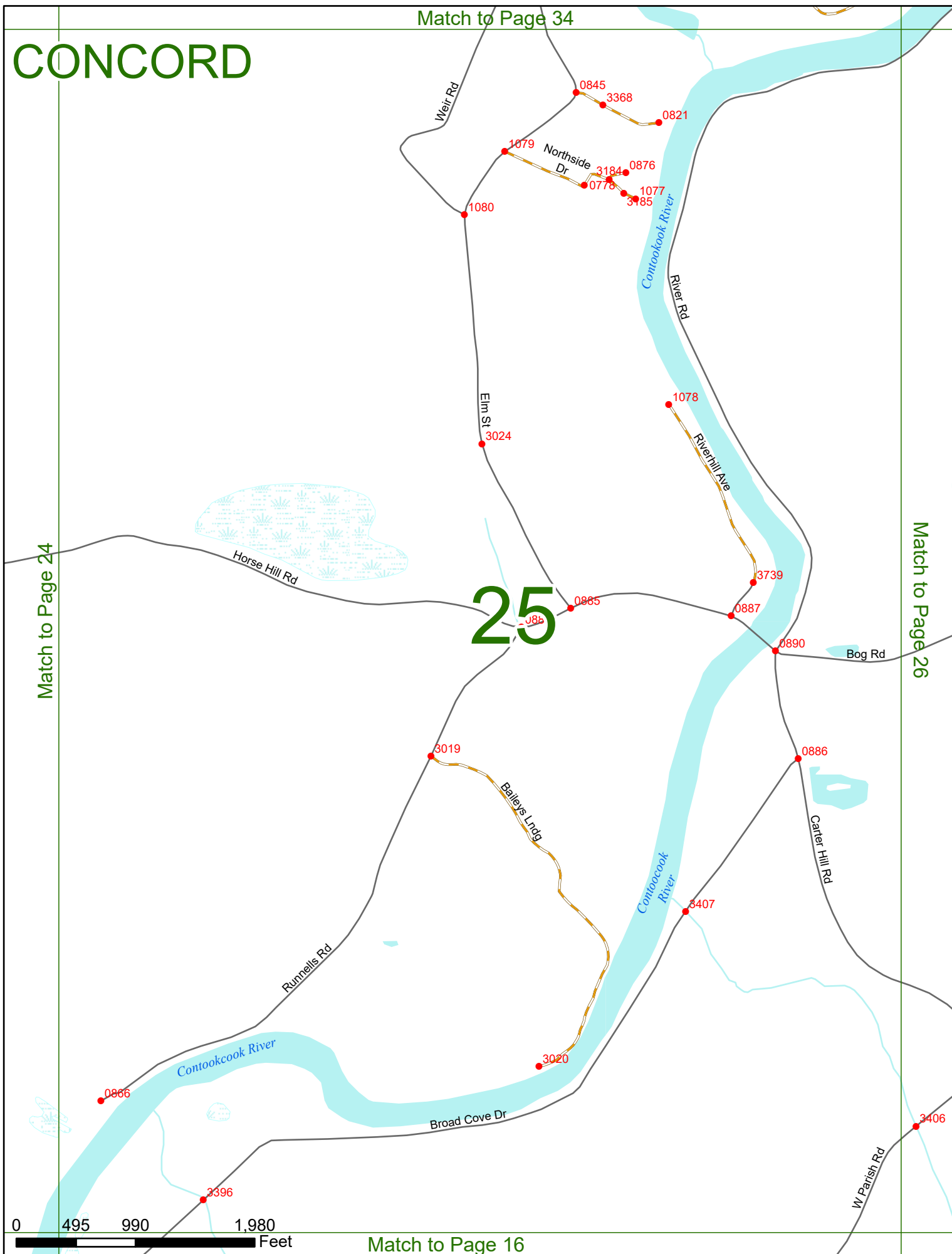
Match to Page 34

CONCORD

Match to Page 24

Match to Page 26

25



Match to Page 16

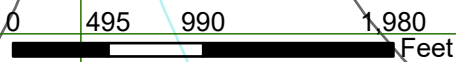
CONCORD

Match to Page 35

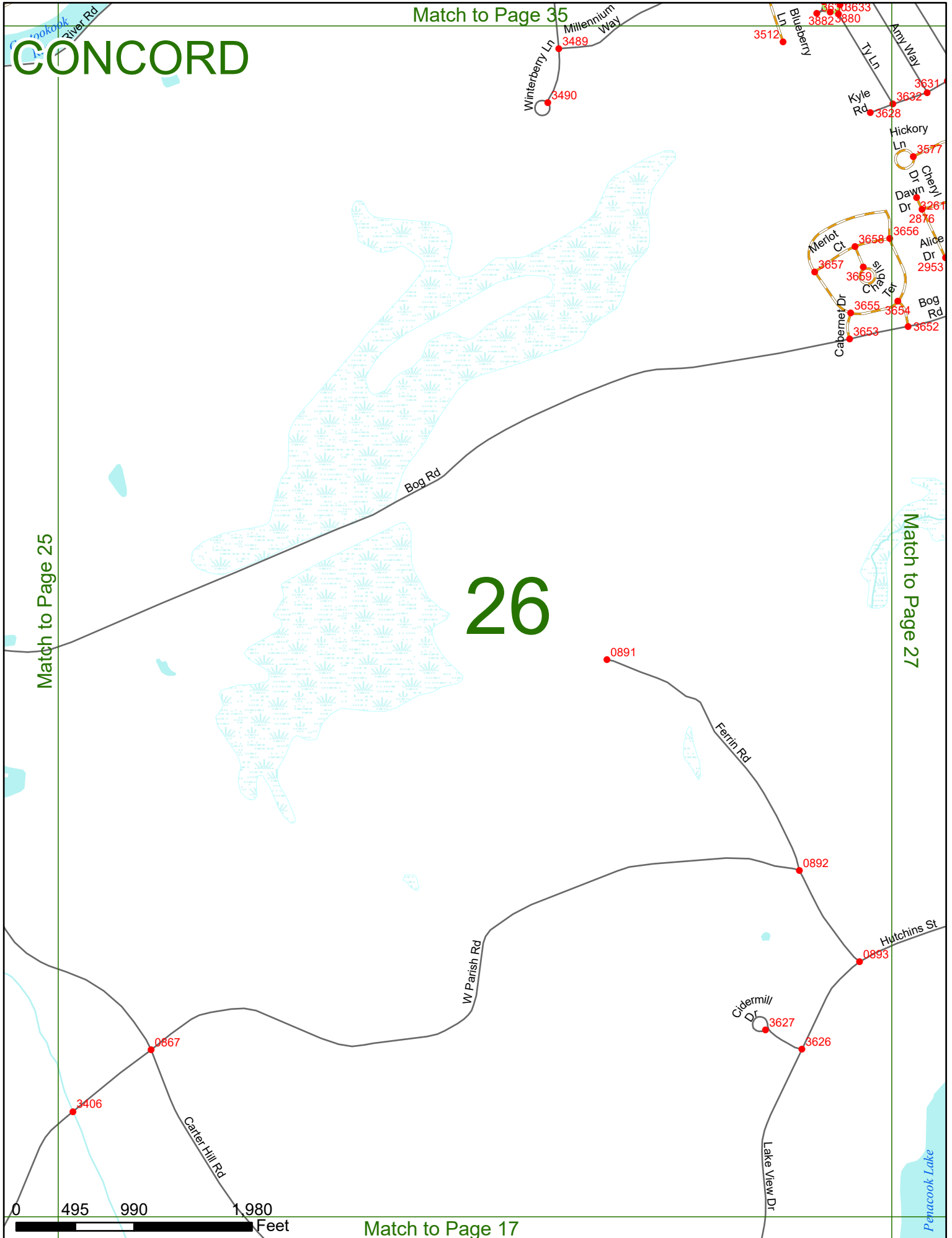
Match to Page 25

Match to Page 27

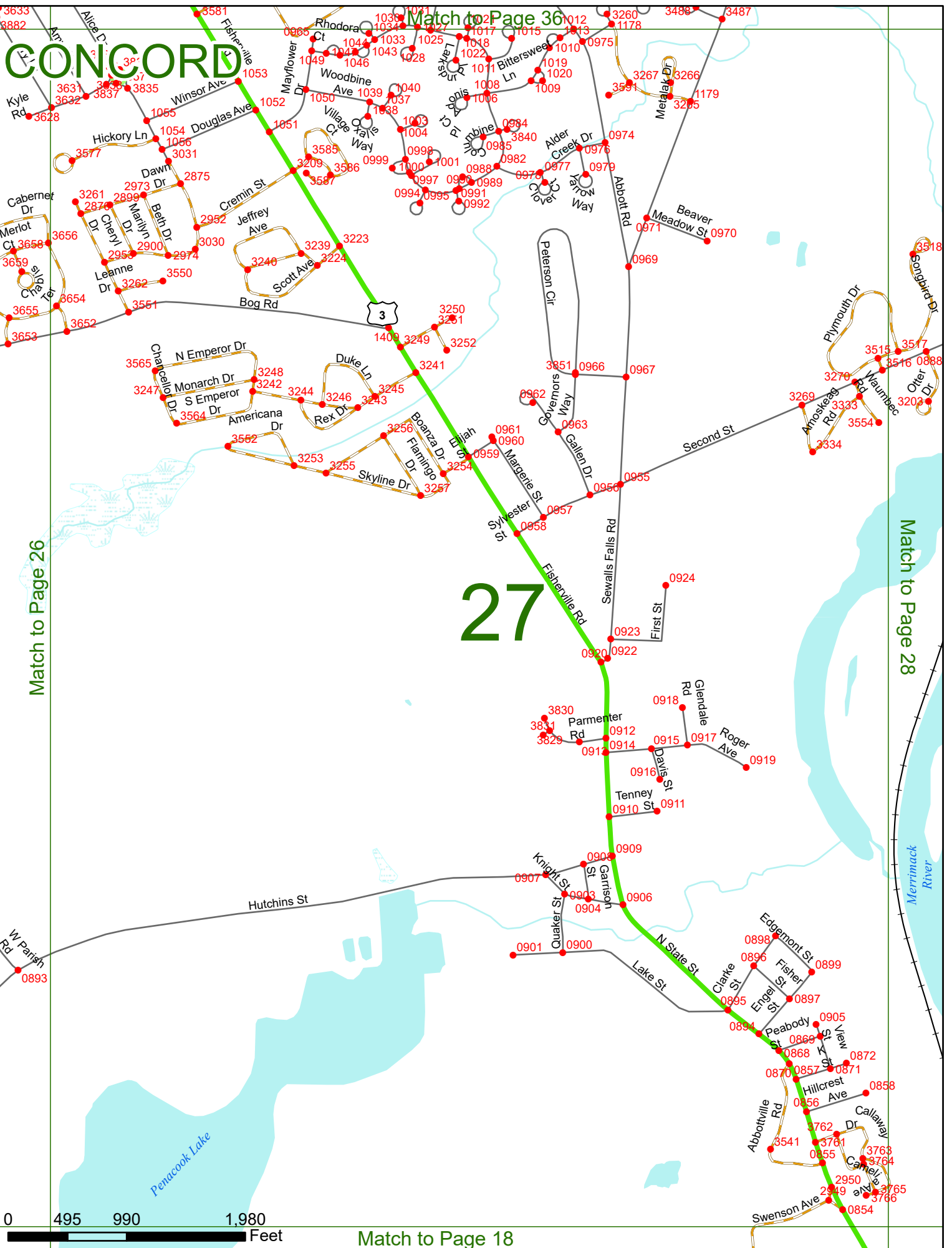
26



Match to Page 17



CONCORD



0 495 990 1,980 Feet

Match to Page 18

27

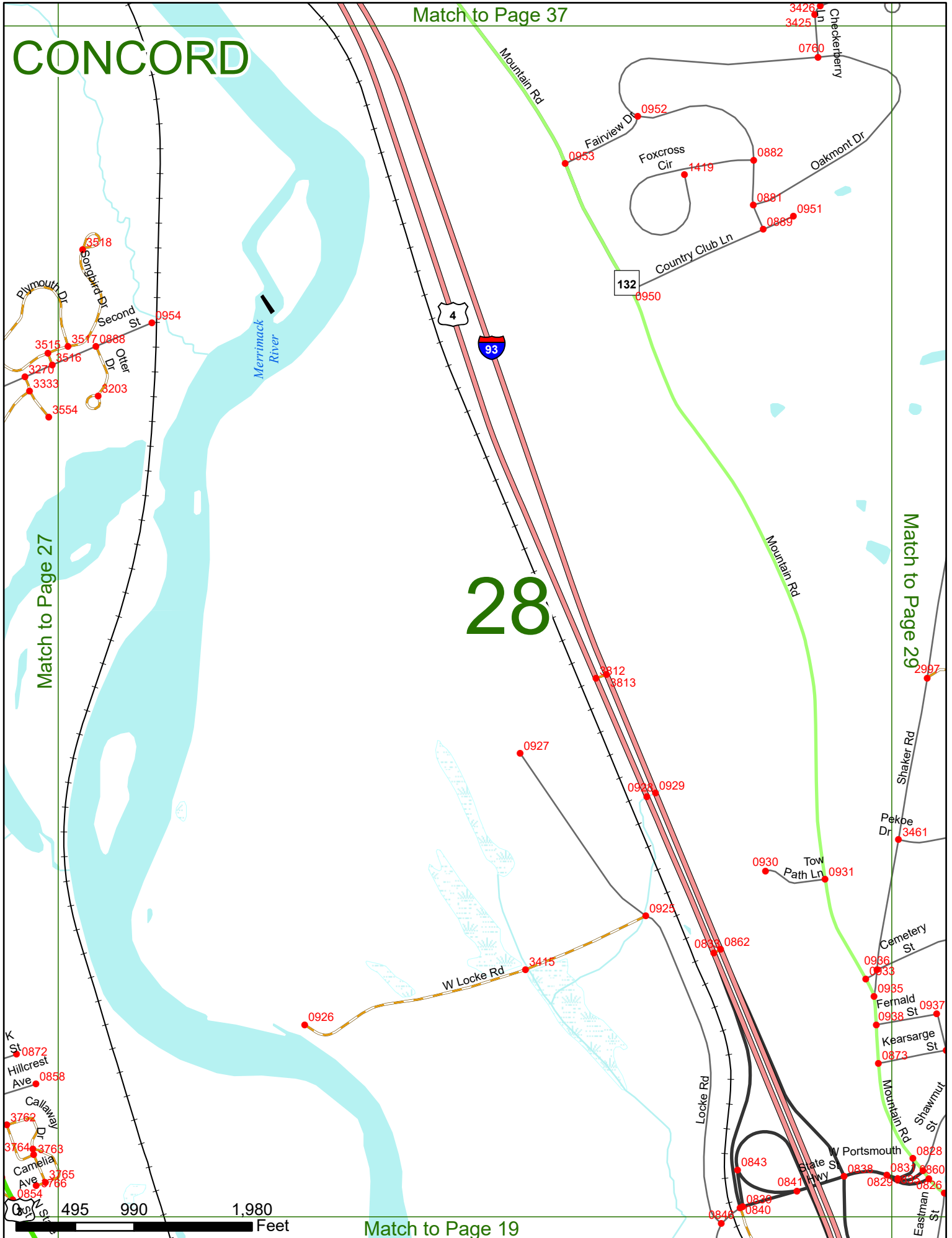
Match to Page 36

Match to Page 26

Match to Page 28

Match to Page 37

CONCORD



28

Match to Page 27

Match to Page 29

Match to Page 19

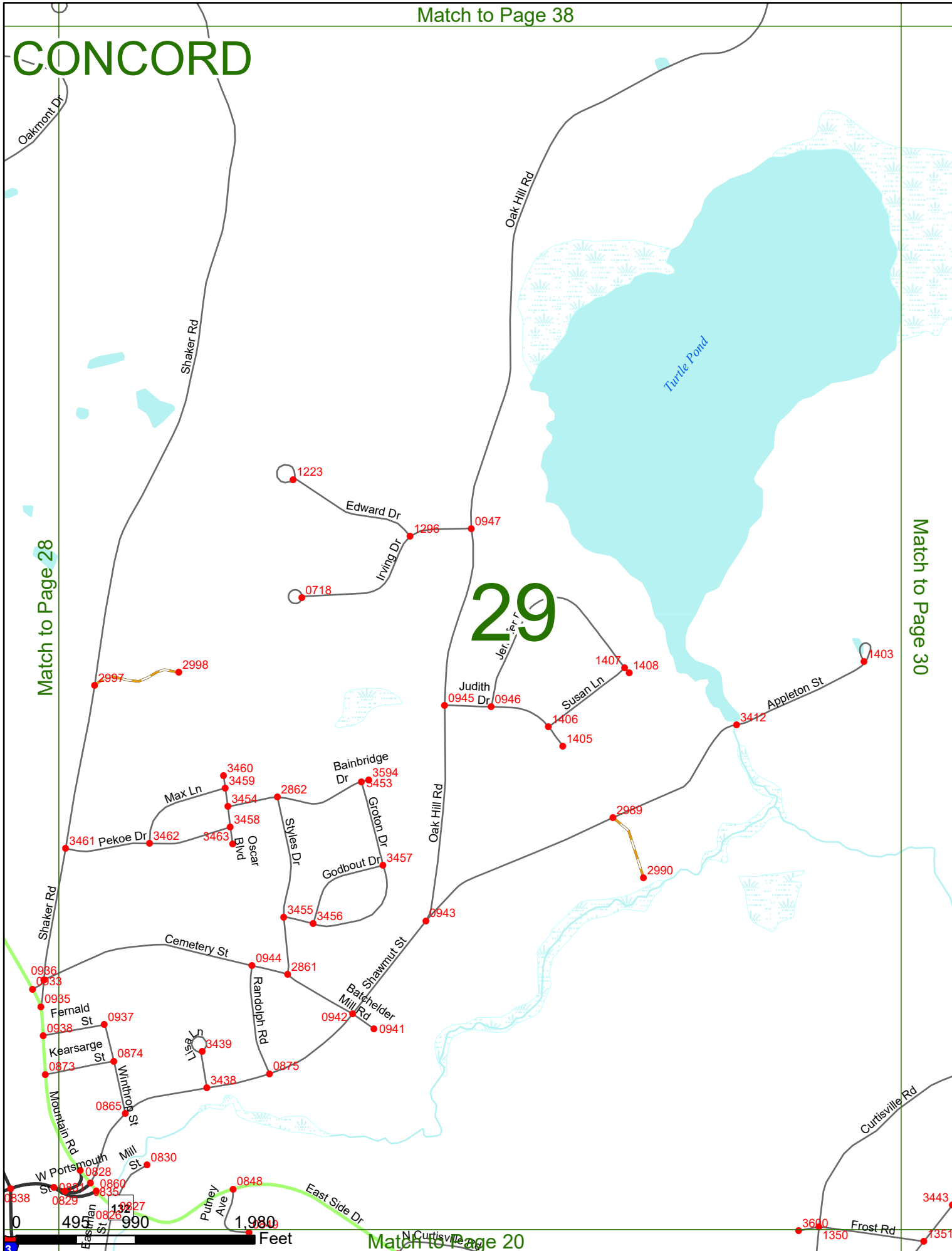


CONCORD

Match to Page 28

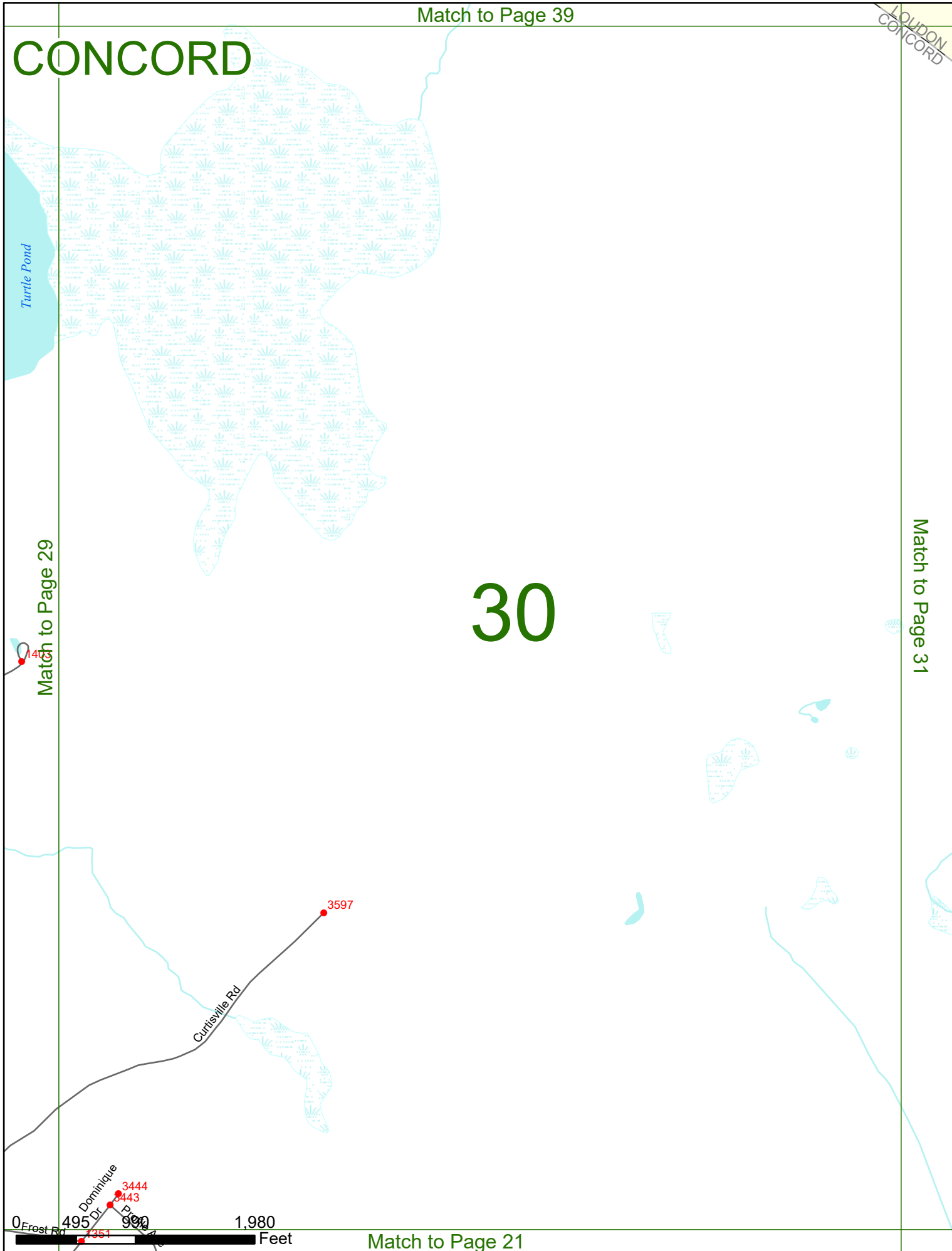
Match to Page 30

29



CONCORD

30

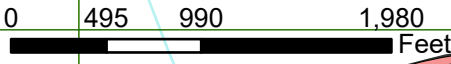
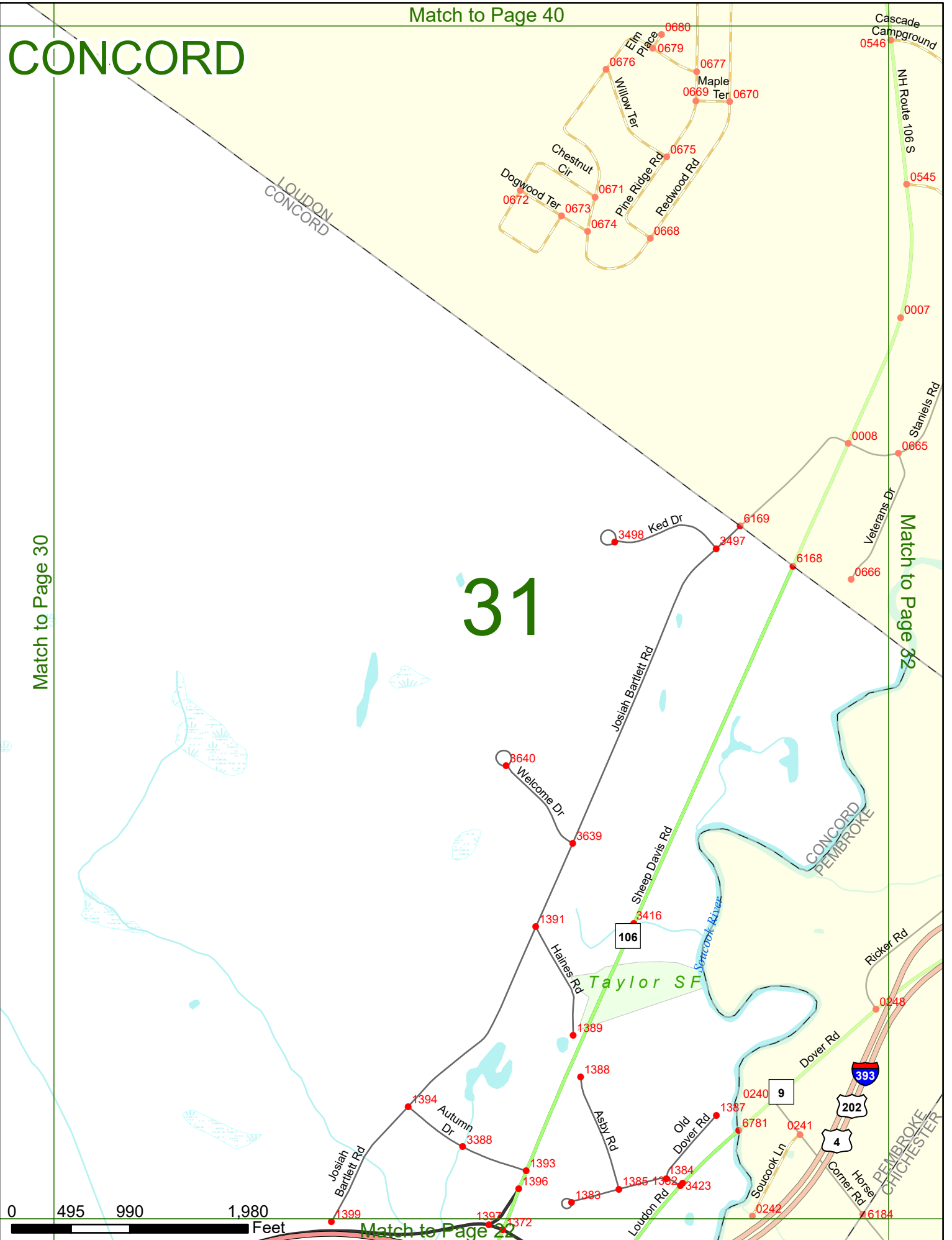


CONCORD

Match to Page 30

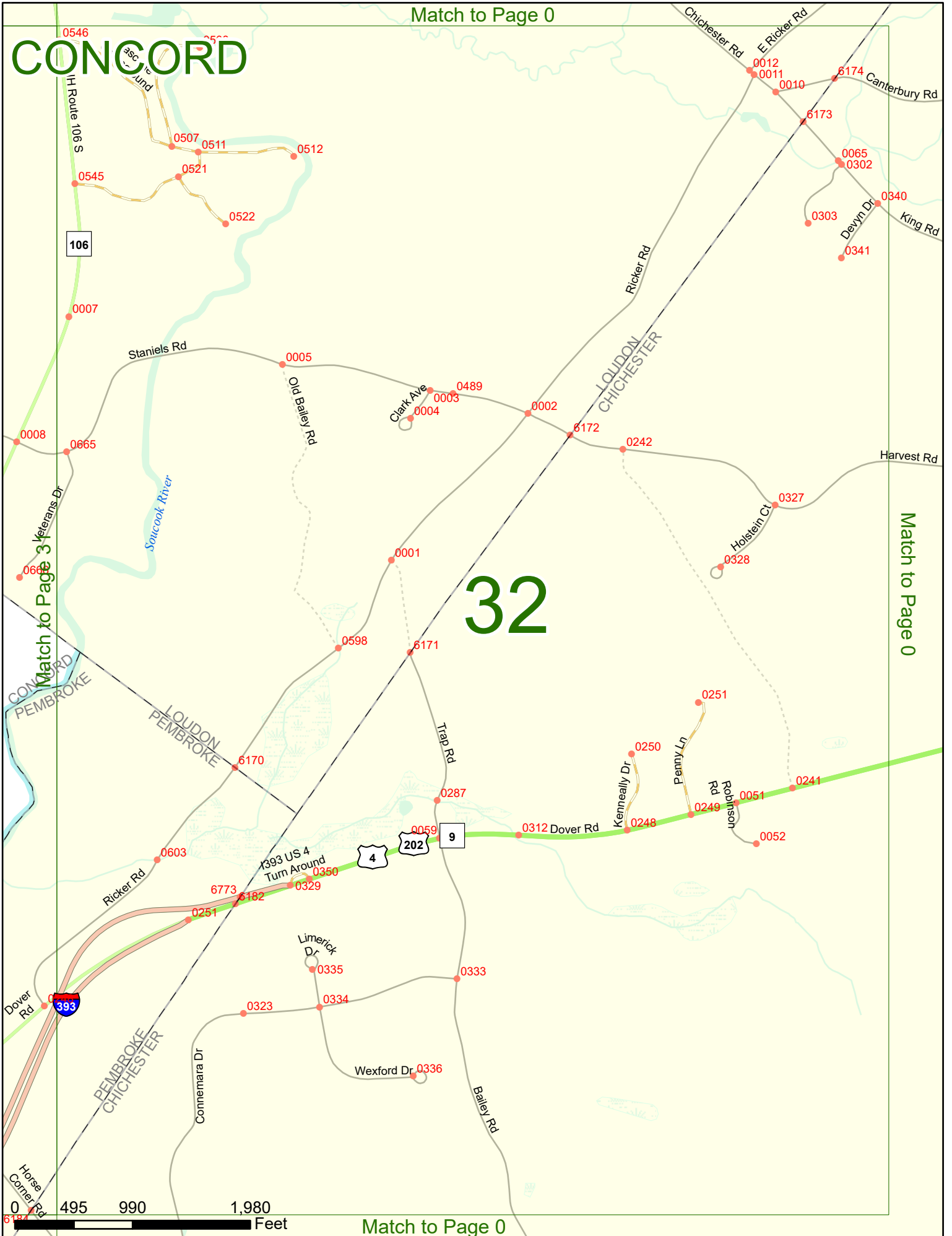
31

Match to Page 32



Match to Page 0

CONCORD

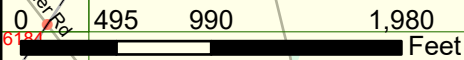


32

Match to Page 3

Match to Page 0

Match to Page 0



Match to Page 0

CONCORD

Match to Page 0

Match to Page 34

33

BOSCAWEN
WEBSTER

BOSCAWEN
CONCORD

Little Pond

Deer Meadow Rd

WEBSTER
CONCORD

Blackwater
Rd

0003

0142

0144

0143

990

6296

0

495

990

1,980

Feet

Match to Page 24

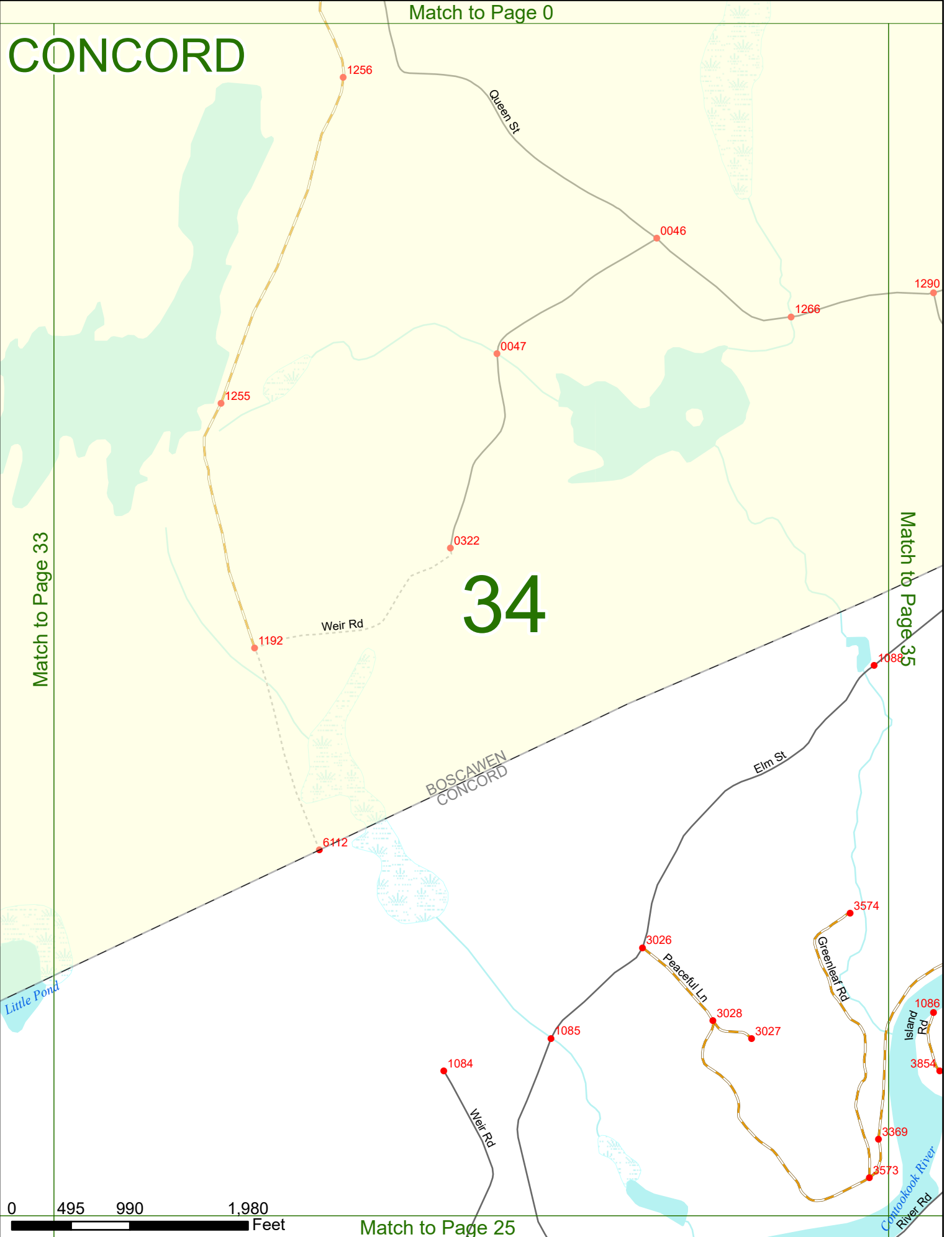
CONCORD

Match to Page 0

Match to Page 33

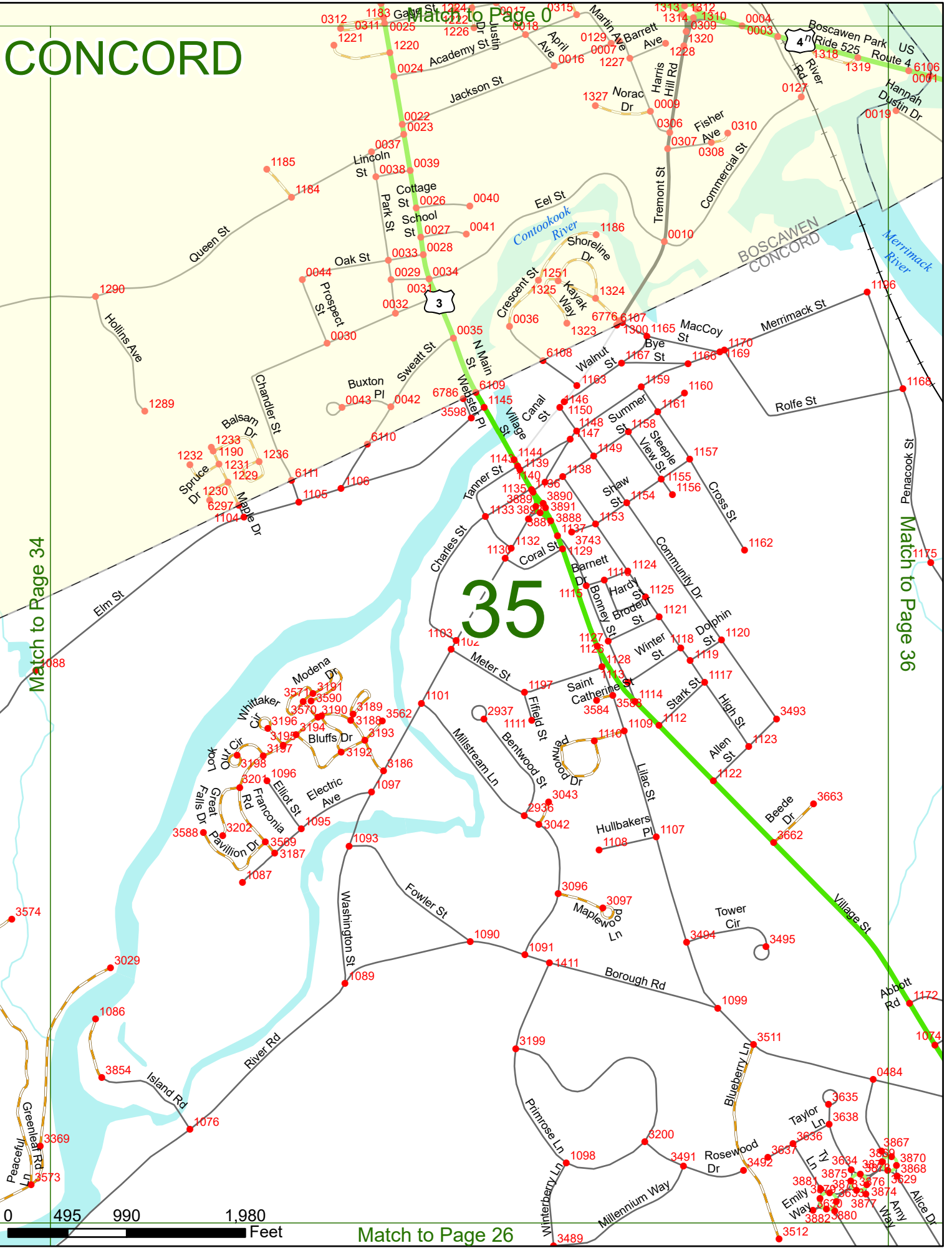
Match to Page 35

34



Match to Page 25

CONCORD



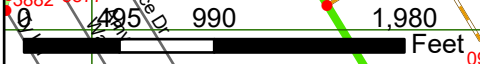
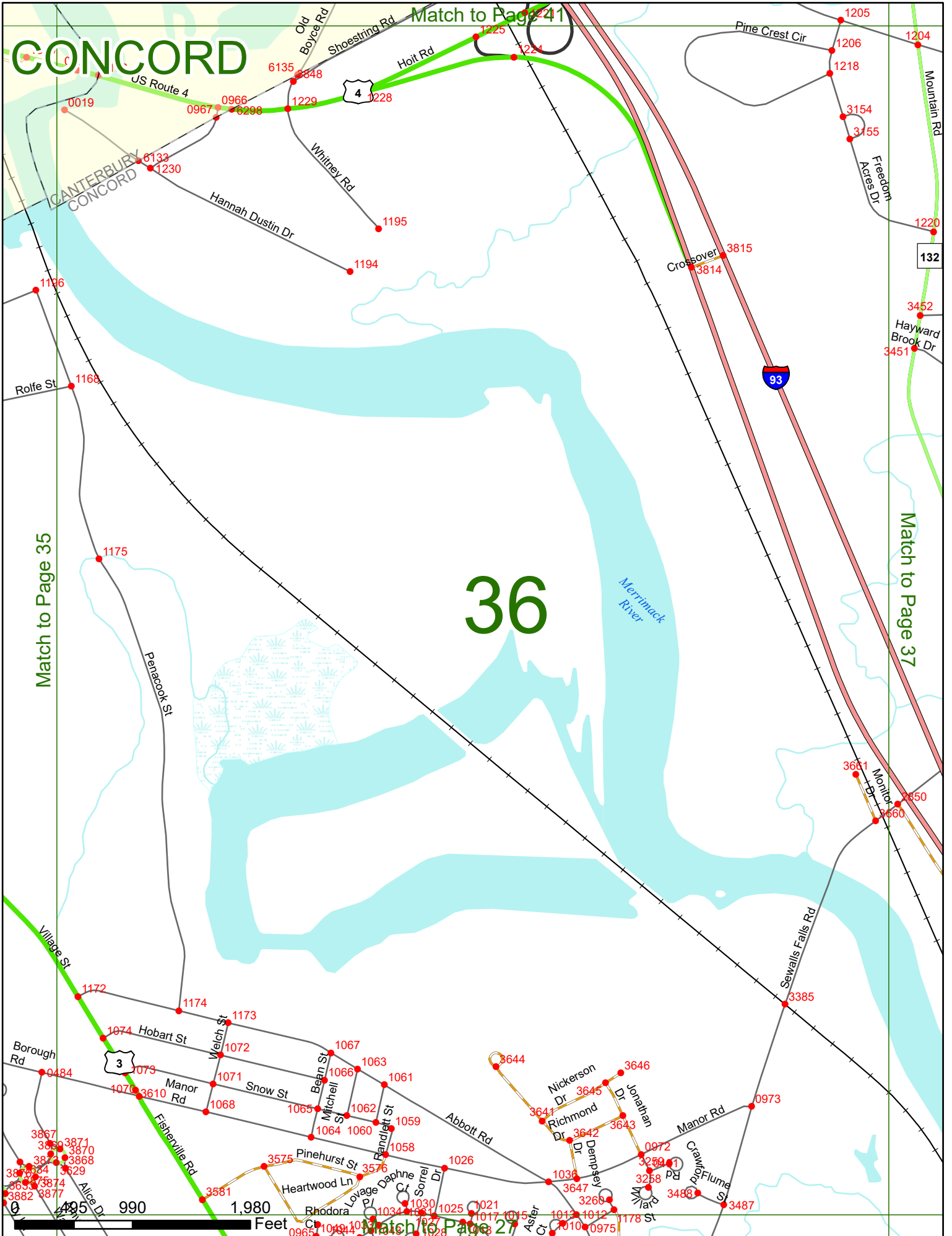
CONCORD

Match to Page 21

36

Match to Page 35

Match to Page 37



Match to Page 27

CONCORD

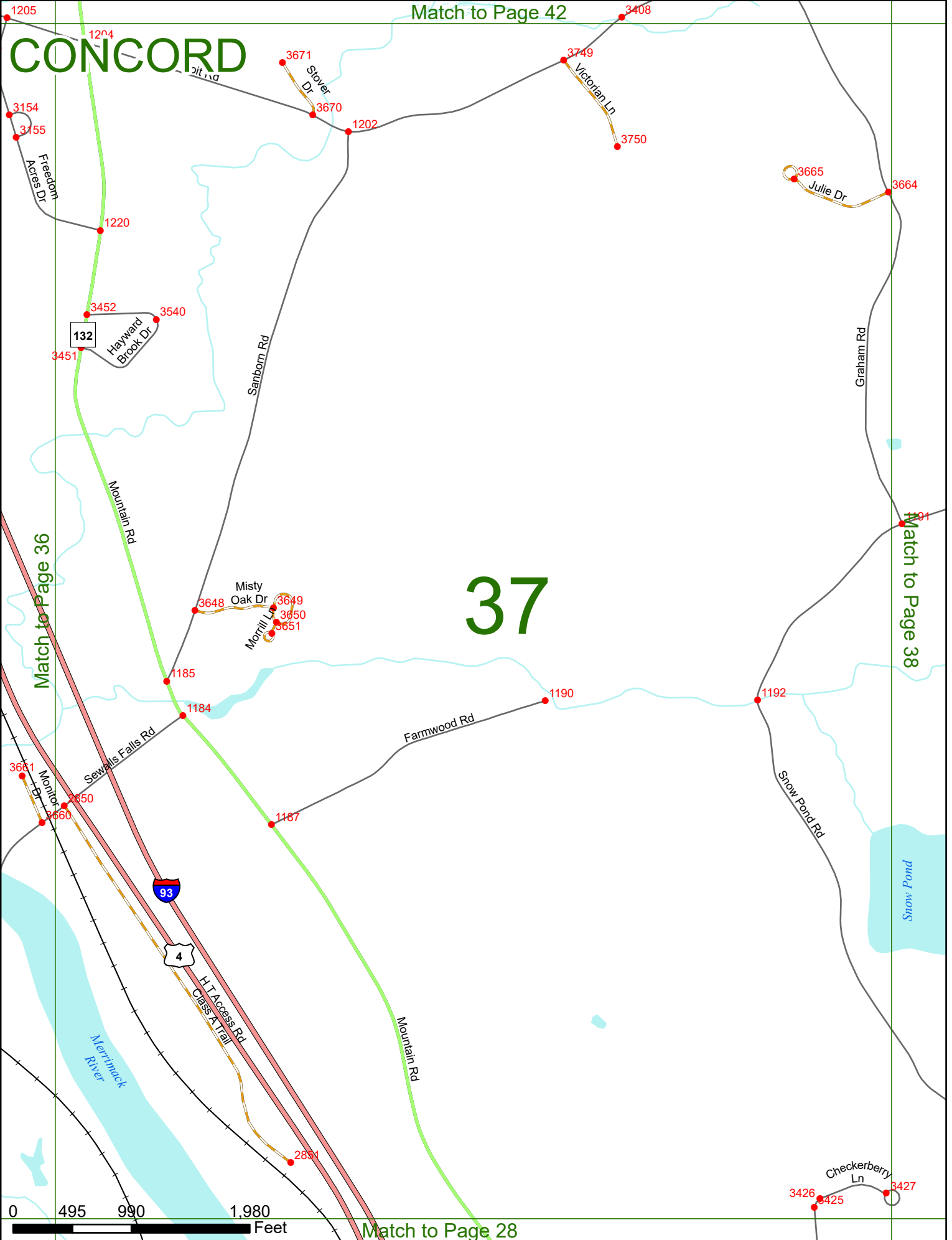
Match to Page 42

37

Match to Page 36

Match to Page 38

Match to Page 28



CONCORD

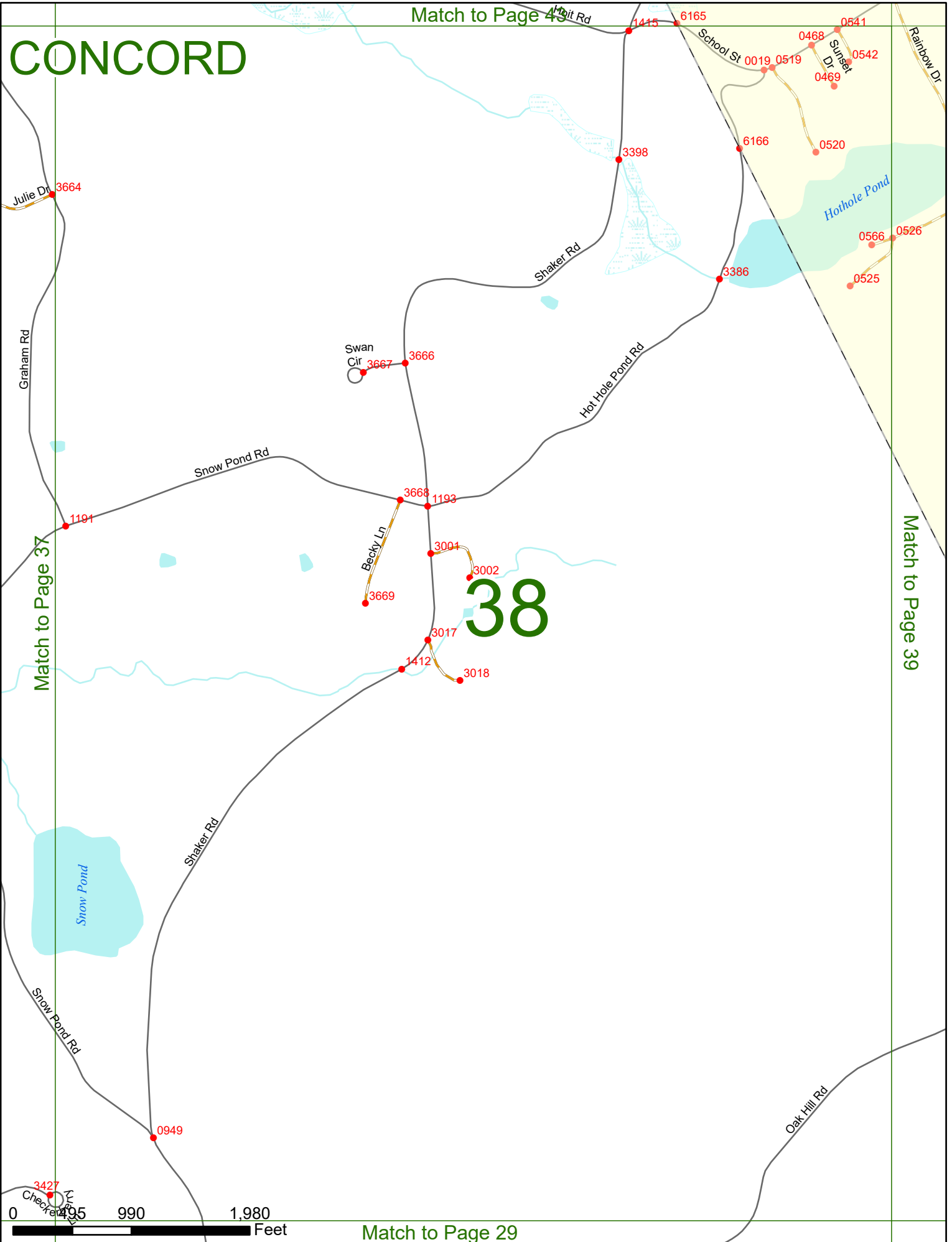
Match to Page 43

Match to Page 39

Match to Page 37

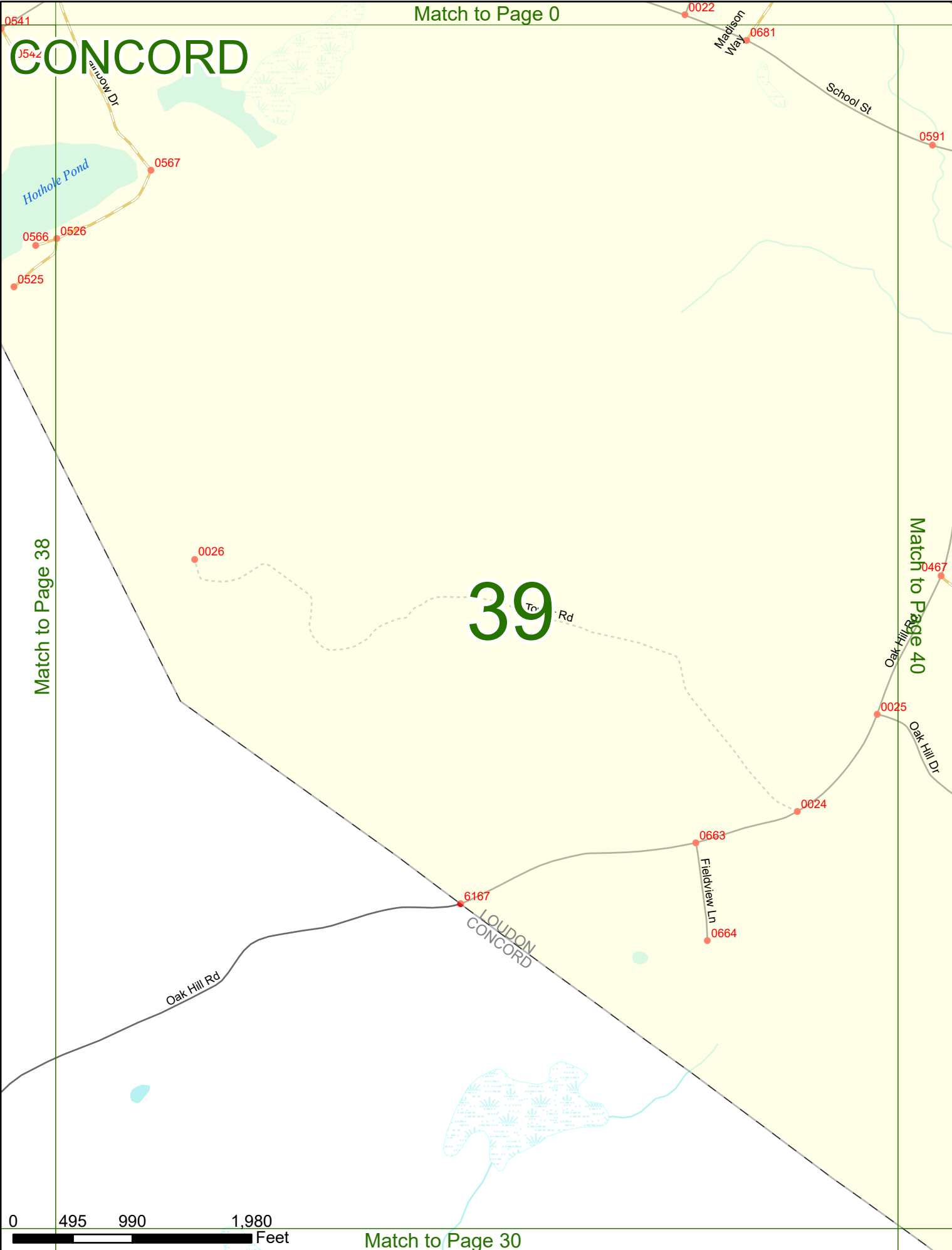
Match to Page 29

38



Match to Page 0

CONCORD



Match to Page 38

Match to Page 40

39

To Rd

0 495 990 1,980 Feet

Match to Page 30

0541

J542

Oak Dr

Hothole Pond

0567

0566 0526

0525

0022

Madison Way

0681

School St

0591

0026

0025

0467

0024

0663

Fieldview Ln

0664

6167

LOUDON CONCORD

Oak Hill Rd

Oak Hill Rd

Oak Hill Dr

CONCORD


Match to Page 0

Match to Page 39

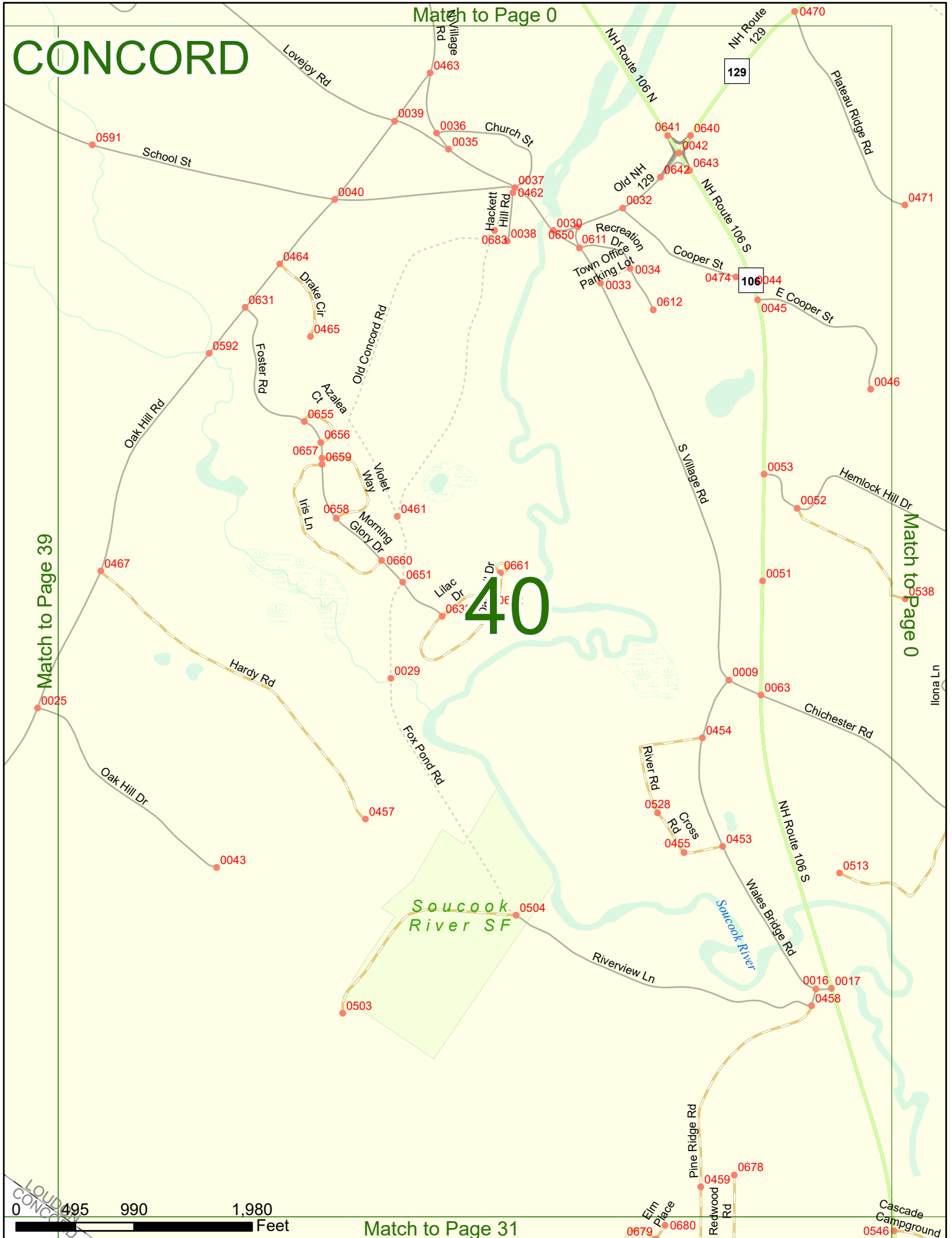
Match to Page 0

40

Soucook River SF



Match to Page 31


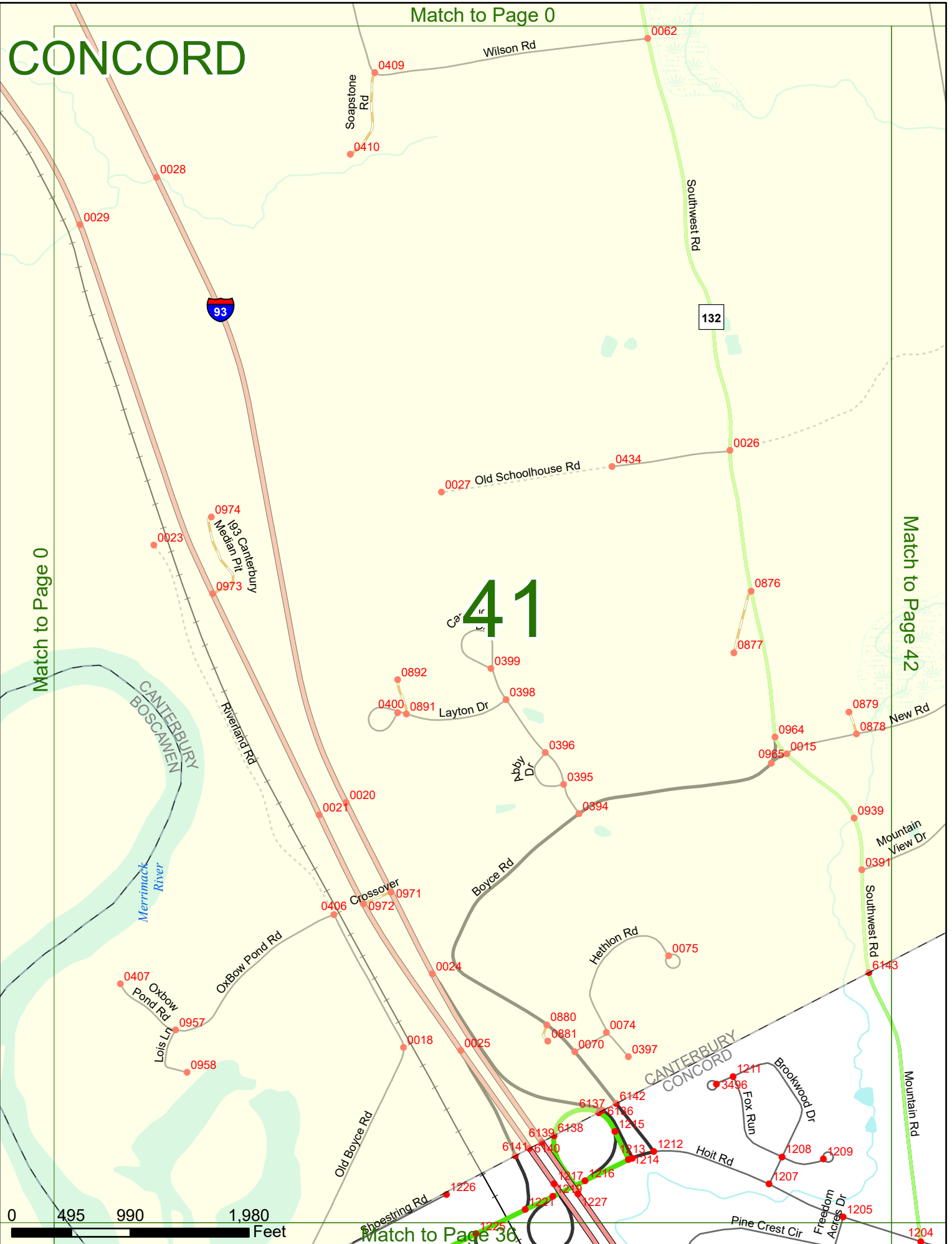


CONCORD

Match to Page 0

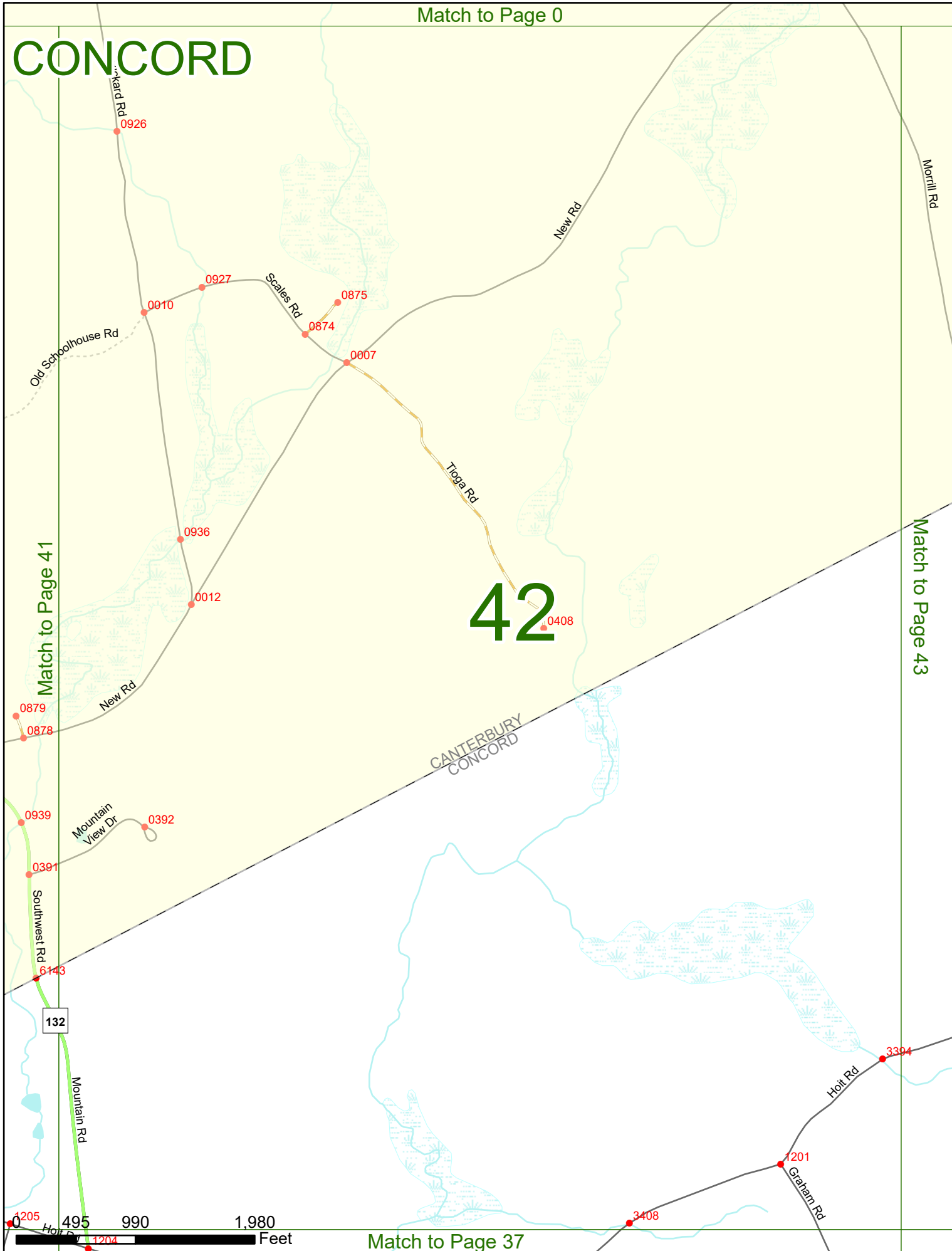
Match to Page 0

Match to Page 42



Match to Page 36

CONCORD



Match to Page 41

Match to Page 43

CANTERBURY
CONCORD

42



Match to Page 37

CONCORD

Match to Page 42

Match to Page 0

43

