

New Hampshire
DOT
 Department of Transportation

Maps and data sets are not guaranteed to be free from errors and omissions. Data is in a constant state of update and correction by various groups and agencies. Information displayed on this map is the best available at the time of publication.

2023 Nodal Reference Bookmap

LEGEND



NHDOT will accept crash locations based on the State of NH Uniform Police Traffic Accident Report.

Crash occurred on:

Option 1 Street Address
 123 Main Street

Option 2 Route No and/or Distance from NESW Intesecting Road, Bridge,
 Street name Intersecting Street Town/County line
 Main Street 500 E Oak Street

Option 3 First Node Distance from First Node Second Node
 515 212 632

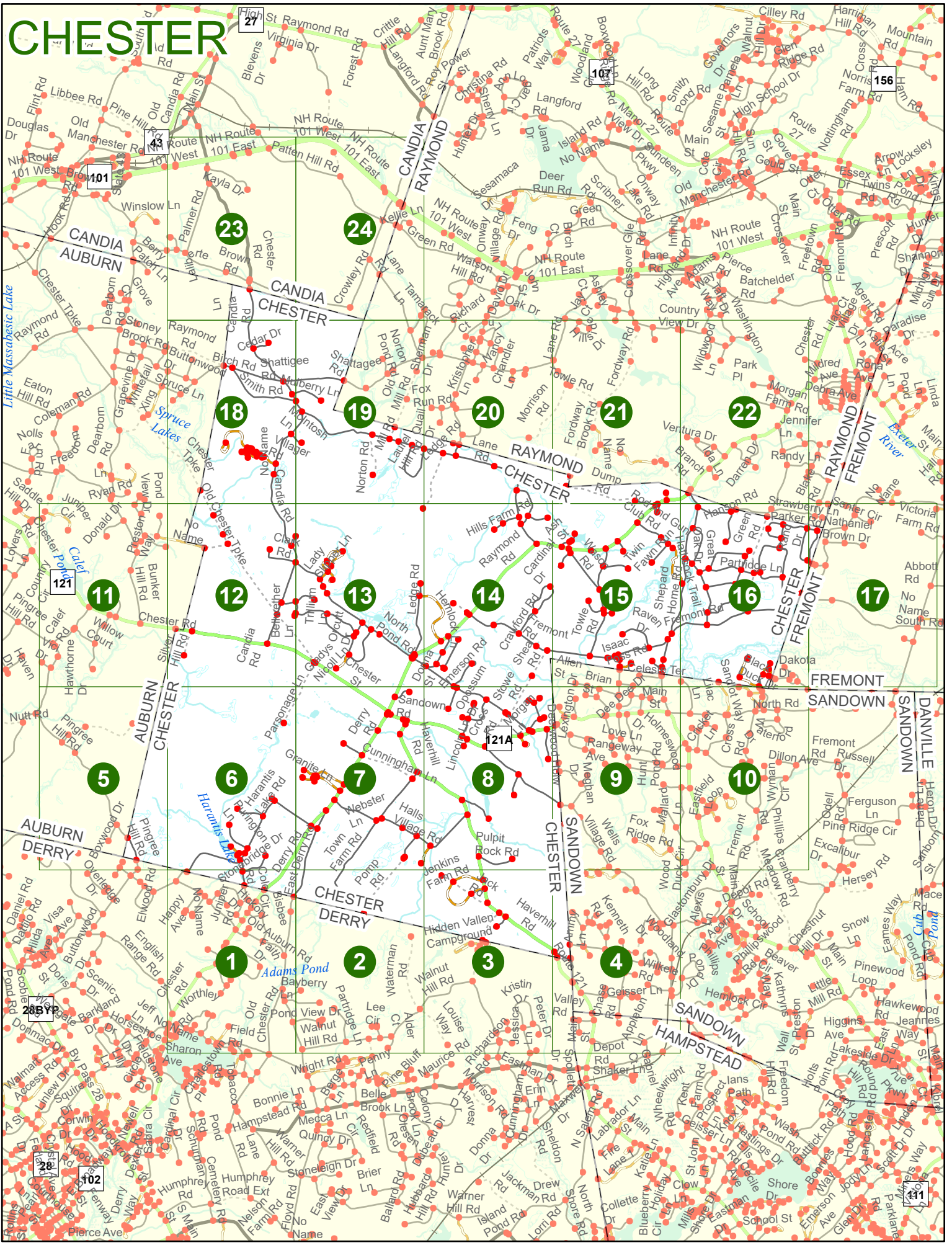
Option 4 Route No and/or Mile Marker on Interstate Only NESW Mile (Marker)
 Street name
 189S 700 feet S 36.8

Option 3 – Example

Street Name Loudon Road
First Node 803
Distance from First Node 318 Ft
Second Node 813



CHESTER



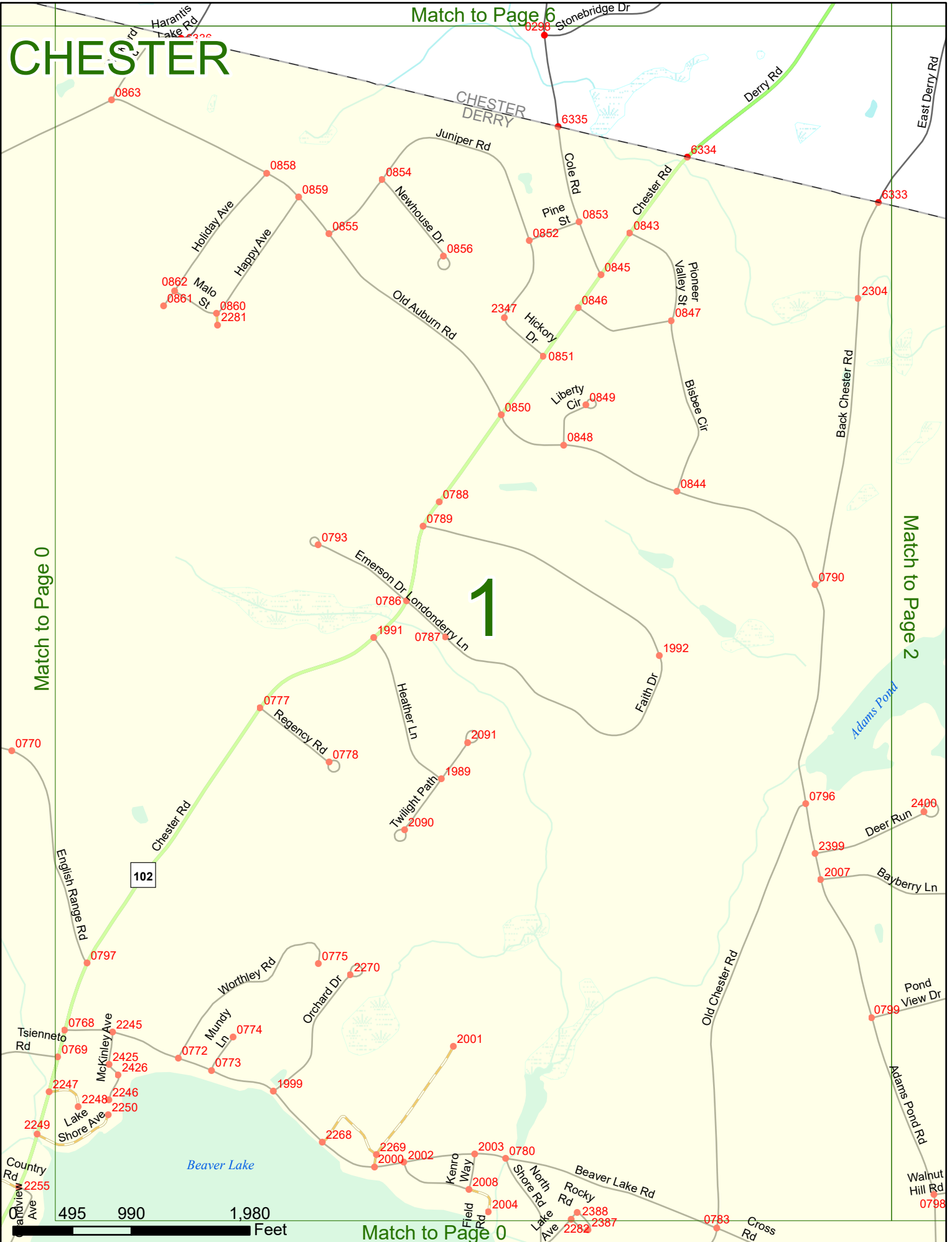
CHESTER

Match to Page 6

Match to Page 0

Match to Page 2

1




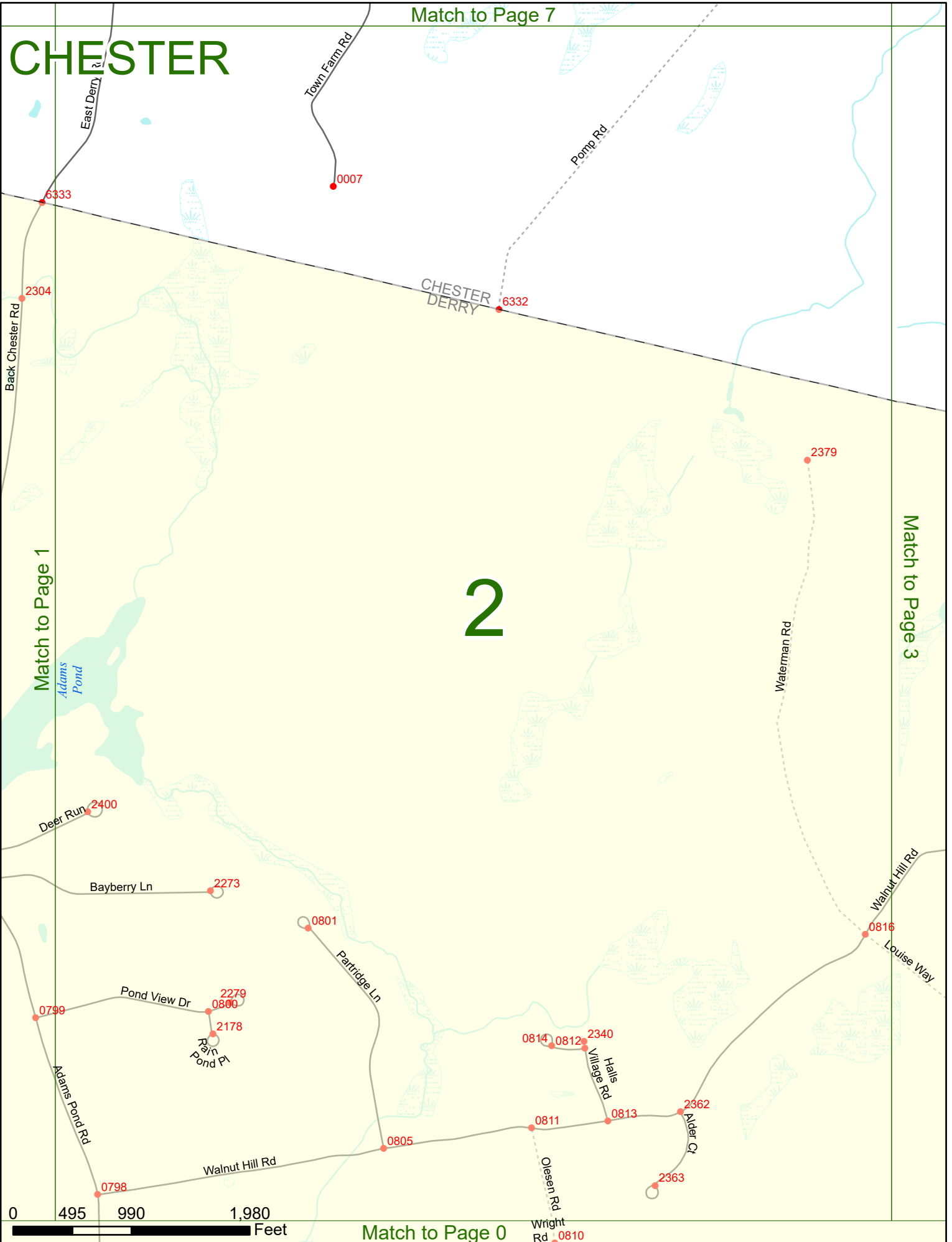
CHESTER

Match to Page 7

2

Match to Page 1

Match to Page 3



Match to Page 0

Wright Rd 0810

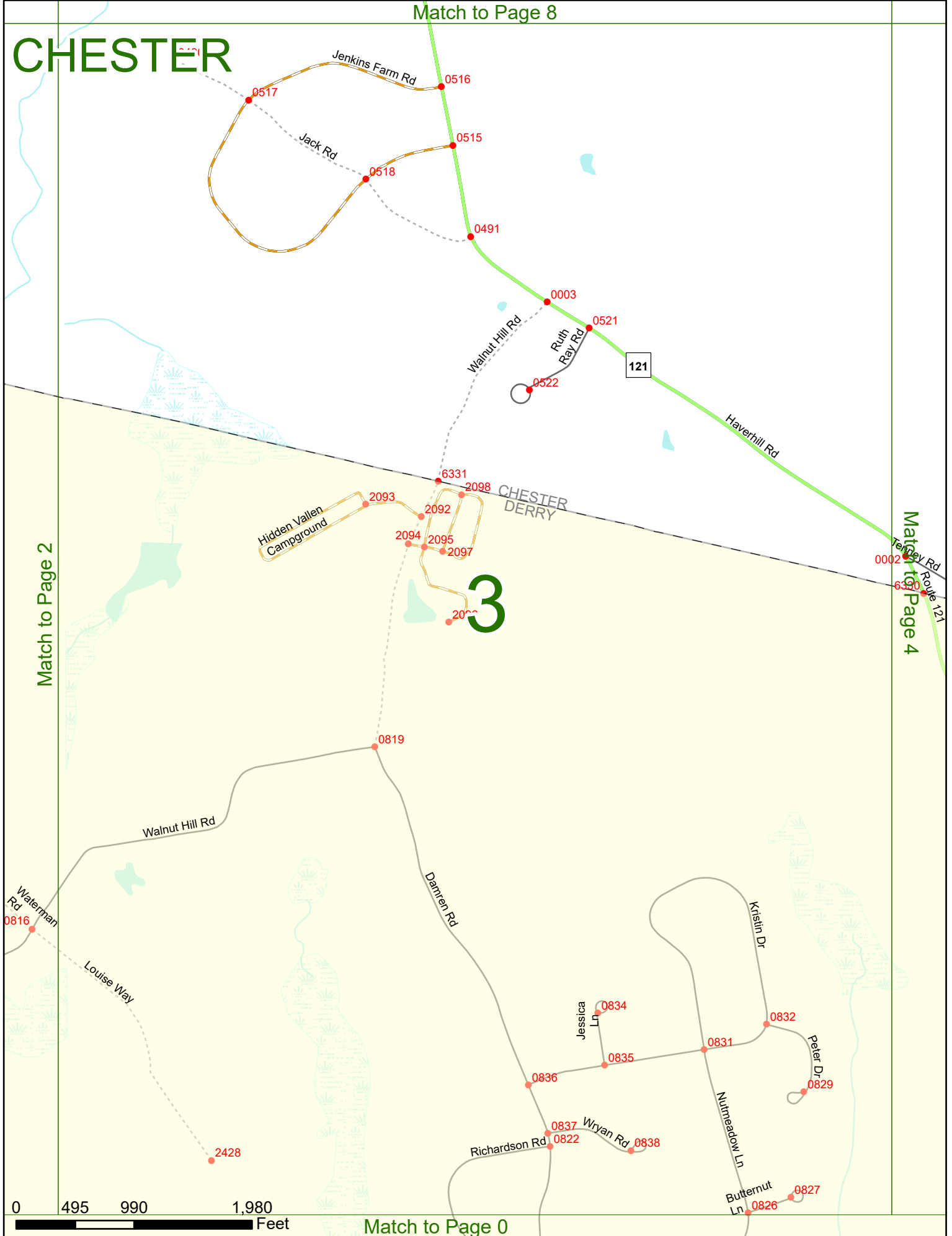
CHESTER

Match to Page 8

Match to Page 2

Match to Page 4

3



Match to Page 0

0 495 990 1,980 Feet

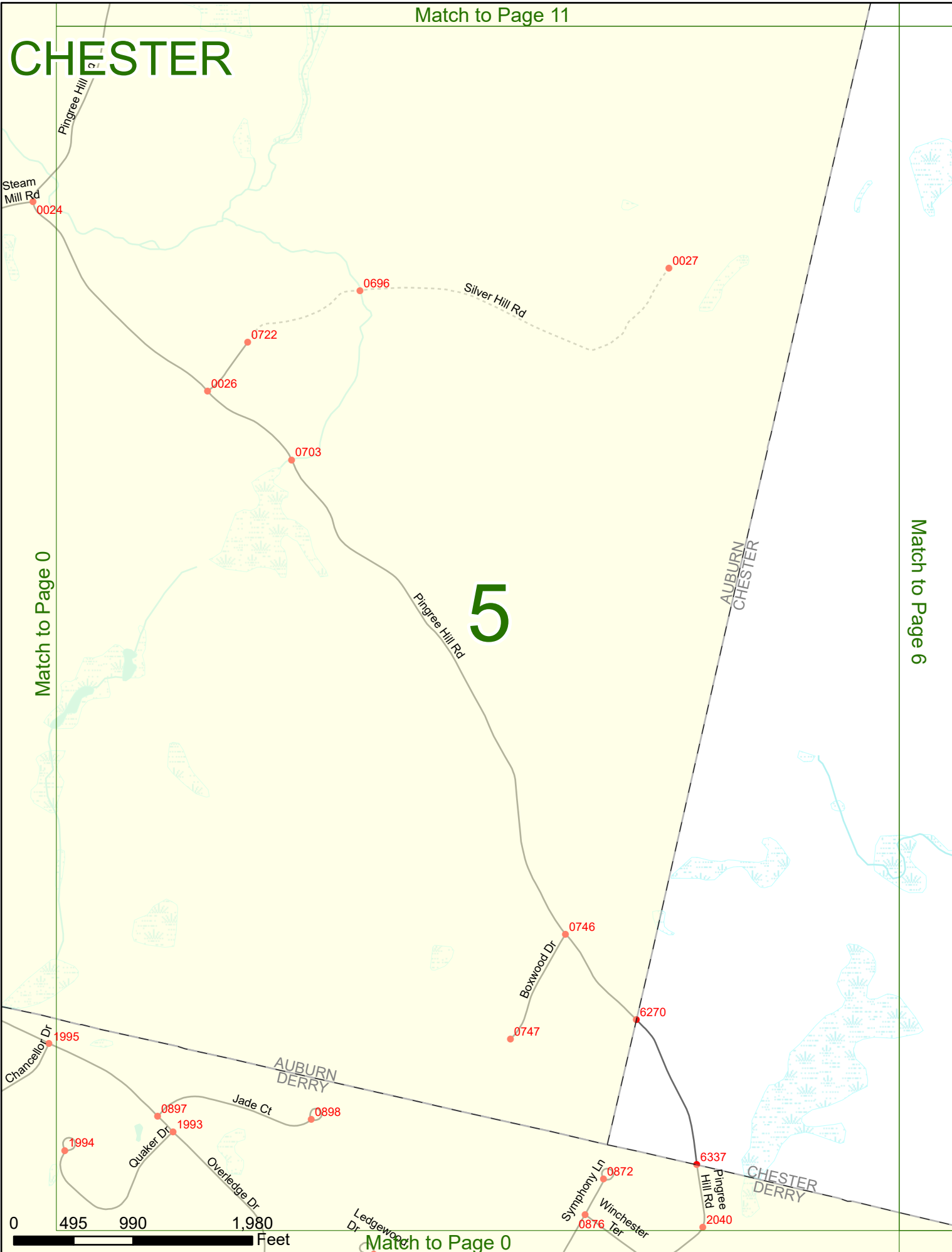
Match to Page 11

CHESTER

5

Match to Page 0

Match to Page 6



0 495 990 1,980 Feet

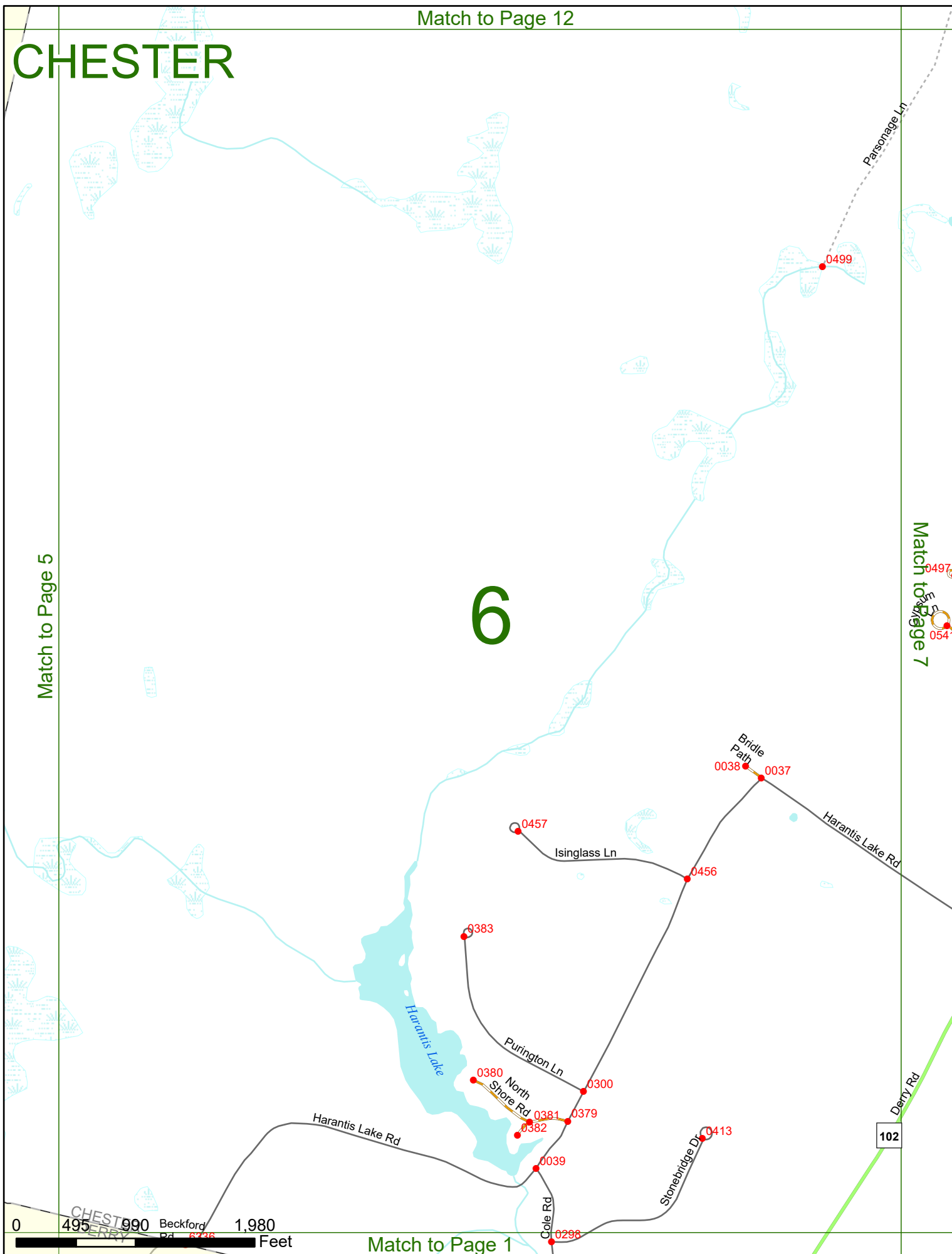
Match to Page 0

CHESTER

6

Match to Page 5

Match to Page 7



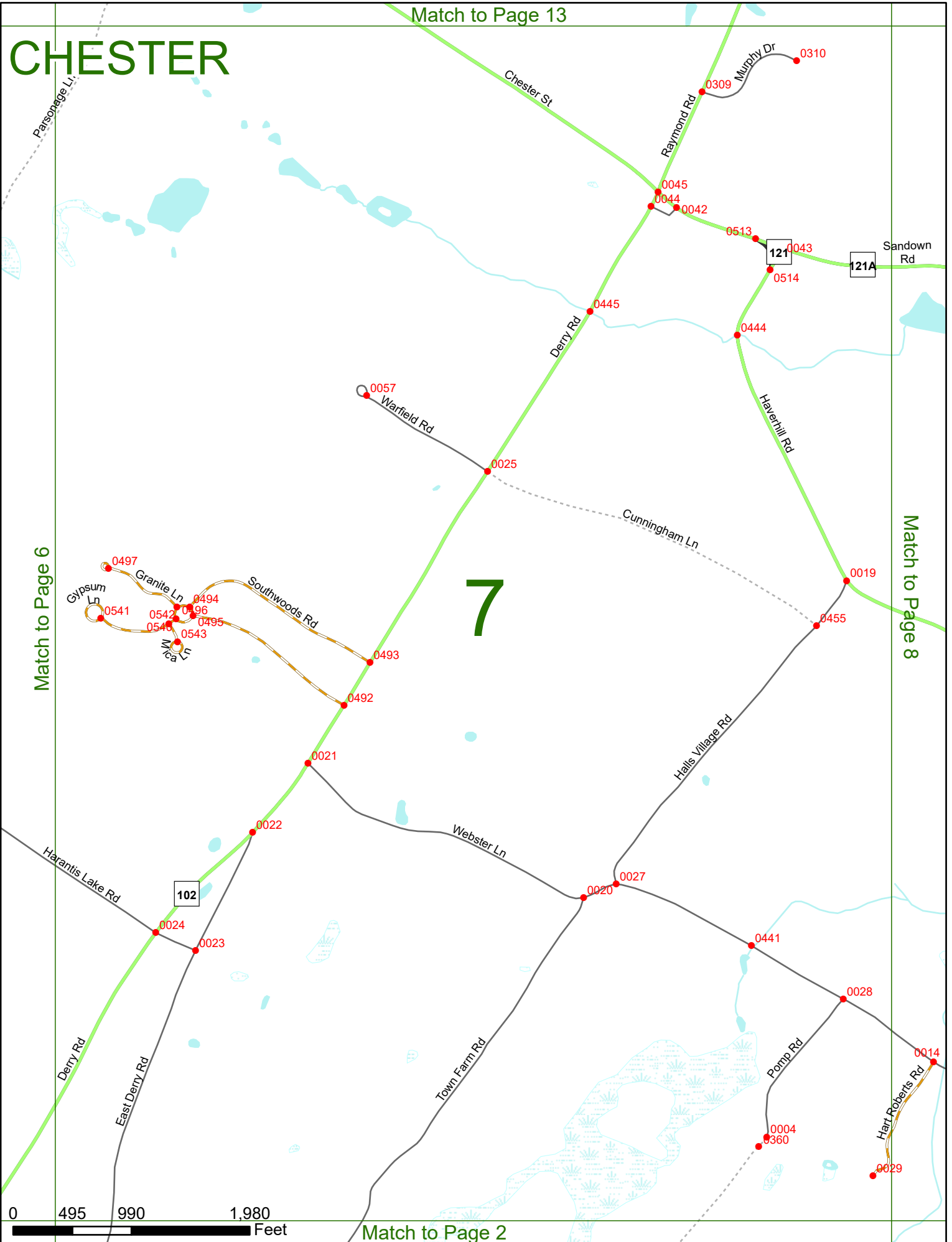
CHESTER

Match to Page 13

Match to Page 6

Match to Page 8

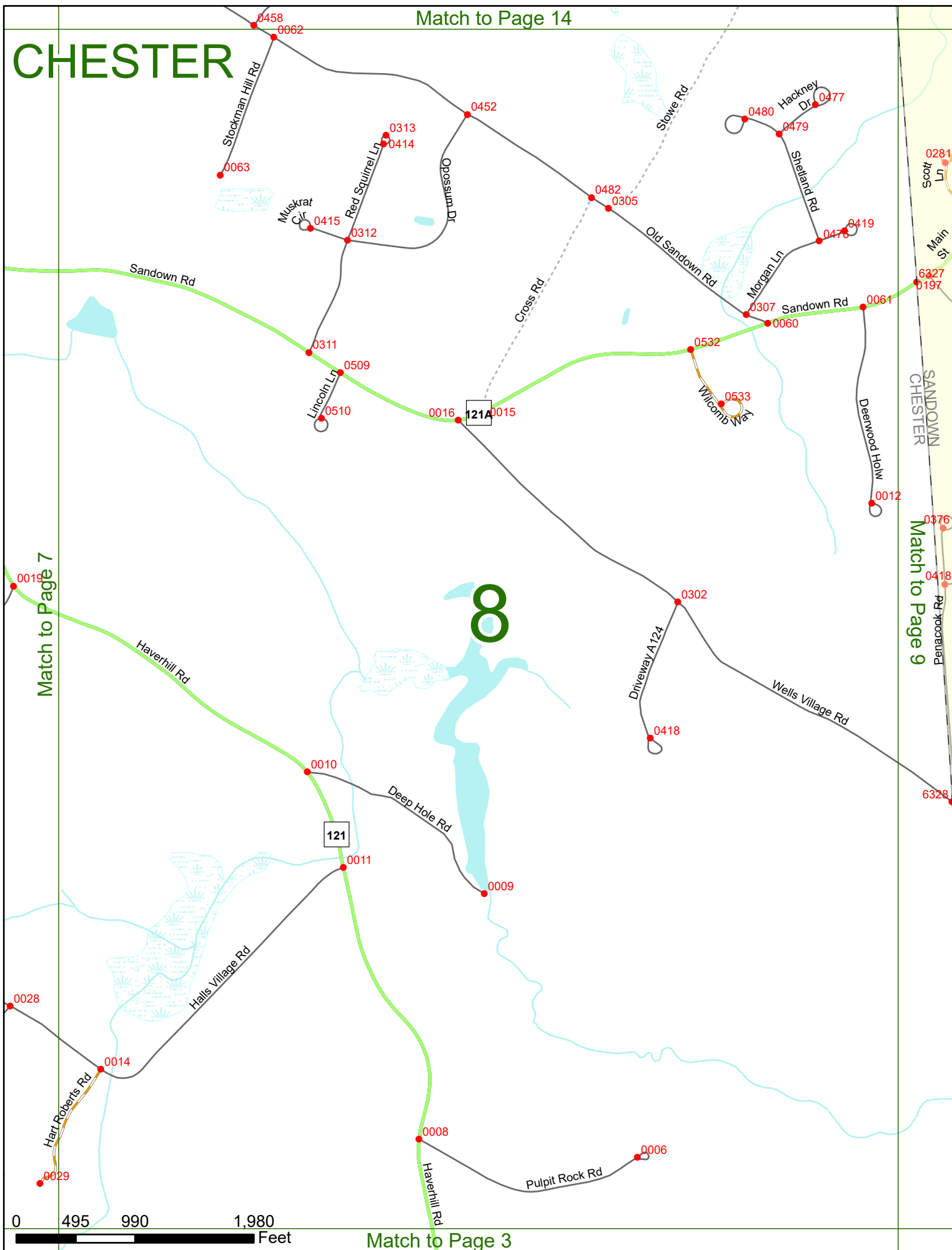
7



0 495 990 1,980 Feet

Match to Page 2

CHESTER



Match to Page 7

Match to Page 9



CHESTER

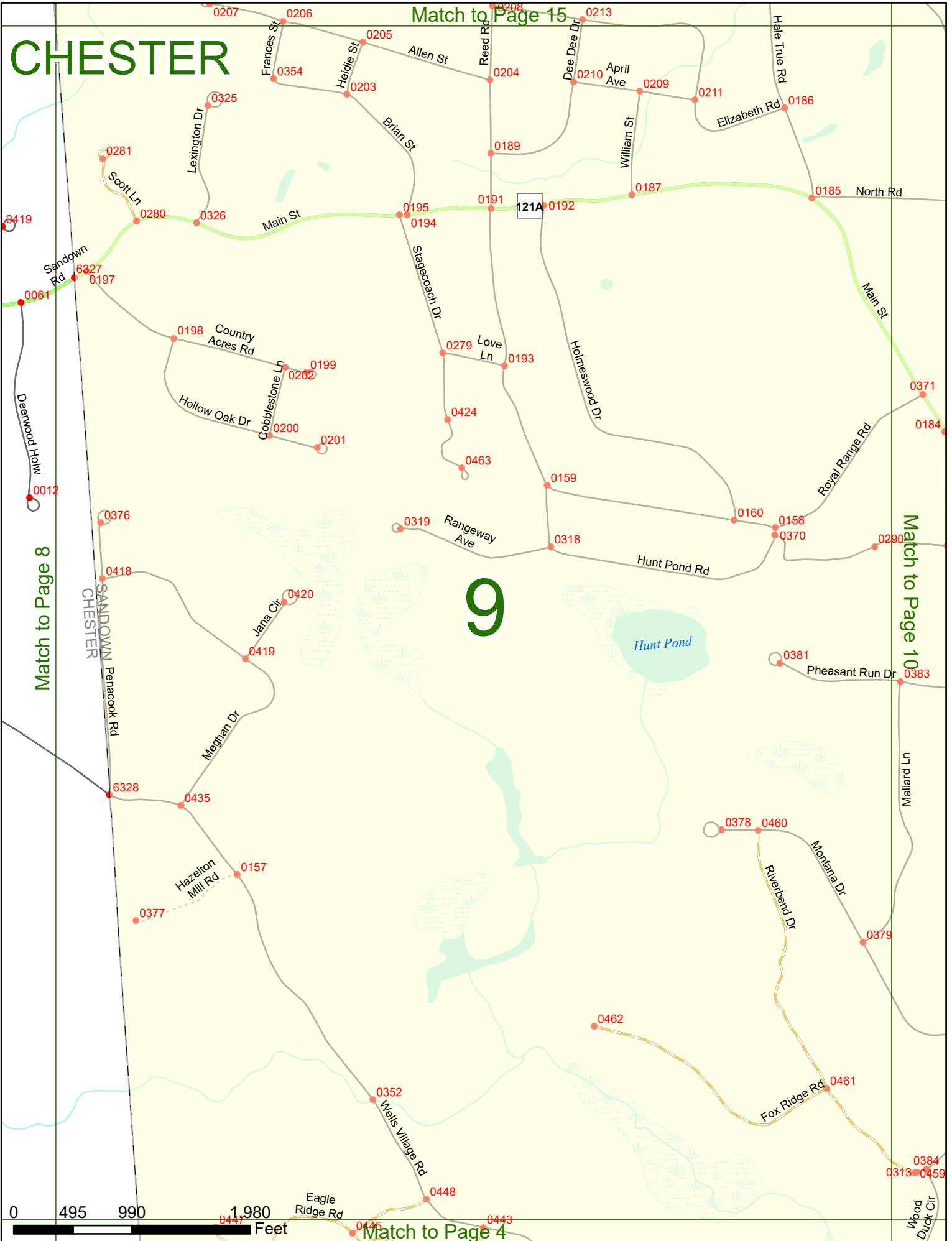
Match to Page 15

Match to Page 8

Match to Page 10

Match to Page 4

9



CHESTER

Match to Page 16

FREMONT SANDOWN

10

Match to Page 0

North Rd

Lilac Ln

Sandlot Way

Match to Page 16

0529
7041

0357
0359

0362 Ln

Timber Trl

Mill Pine Rd

0360

0177

0358

0363

0364

0292

0291

0167

0166

0155

0327

0286

0321

Wyman Cir

0373

0372

0168

0438

0153

0152

0153

0152

0153

0152

0153

0152

0153

0152

0153

0152

0153

0152

0153

0152

0153

0152

0153

0152

0153

0152

0153

0152

0153

0152

7060
0367
0366

Treaty Ct

Compromise Ln

0366

0367

0366

0367

0366

0367

0366

0367

0366

0367

0366

0367

0366

0367

0366

0367

0366

0367

0366

0367

0366

0367

0366

0367

0366

0367

0366

0367

0366

0367

0366

0367

0366

0367

0366

0367

0366

0367

0366

0367

0366

0356

0181

0178

0452

0283

0180

Bingham Ct

0285

0284

Highland Ave

Cricket Ln

0179

0371

0184

0282

0182

Royal Range Rd

0290

0163

Sargent Rd

Pheasant Run

0383

0382

121A

Mallard Ln

Main St

0348

Tote Rd

0273

0272

0275

0304

0269

0270

0271

0267

Stoneford Rd

0266

Settlement Rd

0268

0276

Eastfield Loop

Johnson Cir

0167

0166

0155

0155

0155

0155

0155

0155

0155

0155

0155

0155

0155

0155

0155

0155

0155

0155

0155

0155

0155

0155

0155

0155

0155

0155

0155

0155

0155

0155

0155

0155

0155

0155

0155

0155

0155

0155

0155

0155

0155

0155

0155

0155

0155

0373

Dillon Ave

0372

0321

Wyman Cir

0327

0286

0321

0327

0286

0438

0153

0152

0153

0152

0153

0152

0153

0152

0153

0152

0153

0152

0153

0152

0153

0152

0153

0152

0153

0152

0153

0152

0153

0152

0153

0152

0153

0152


0153

0152

0153

0152

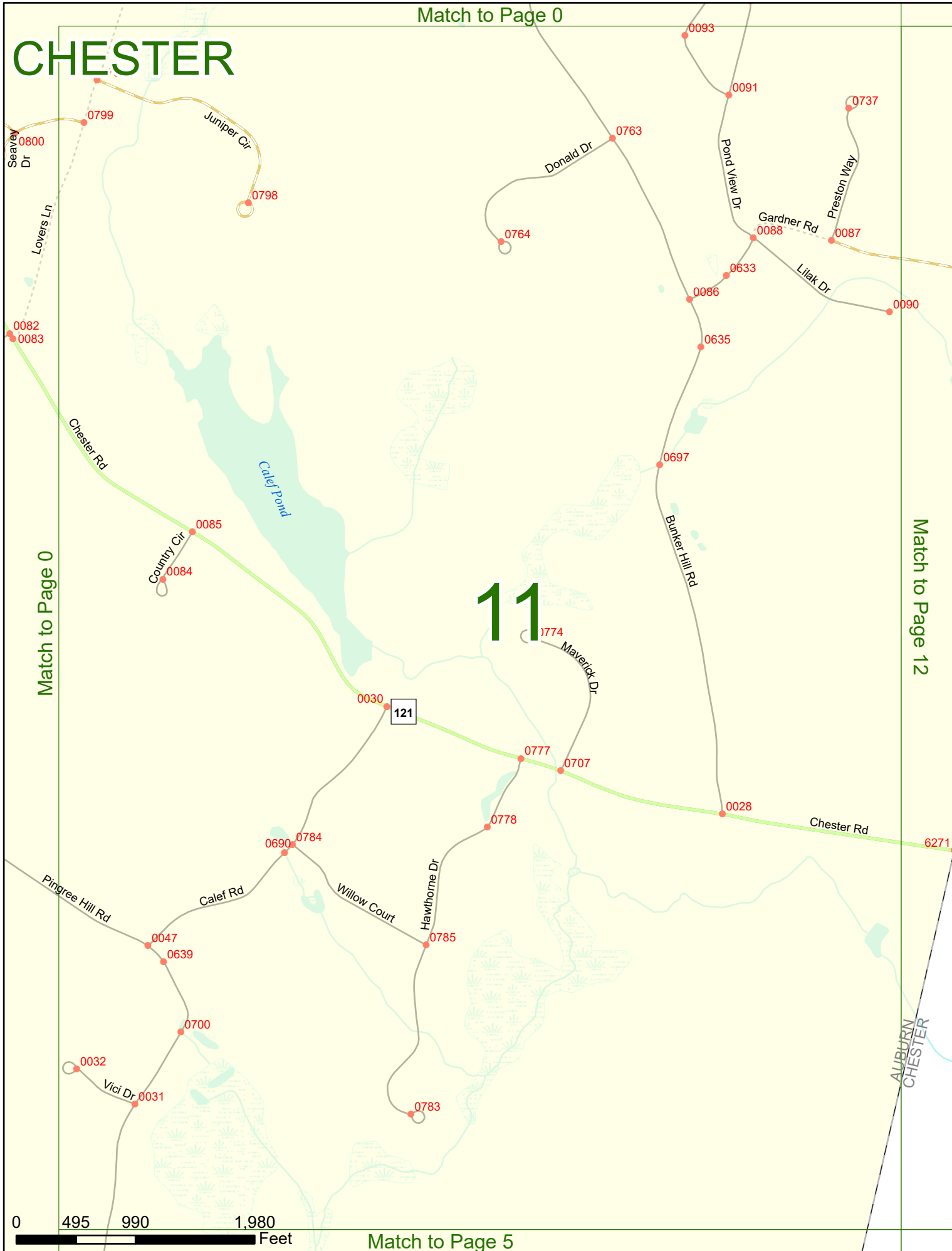
0153



Match to Page 0

Match to Page 0

CHESTER




Match to Page 0

Match to Page 12

11

121



Match to Page 5

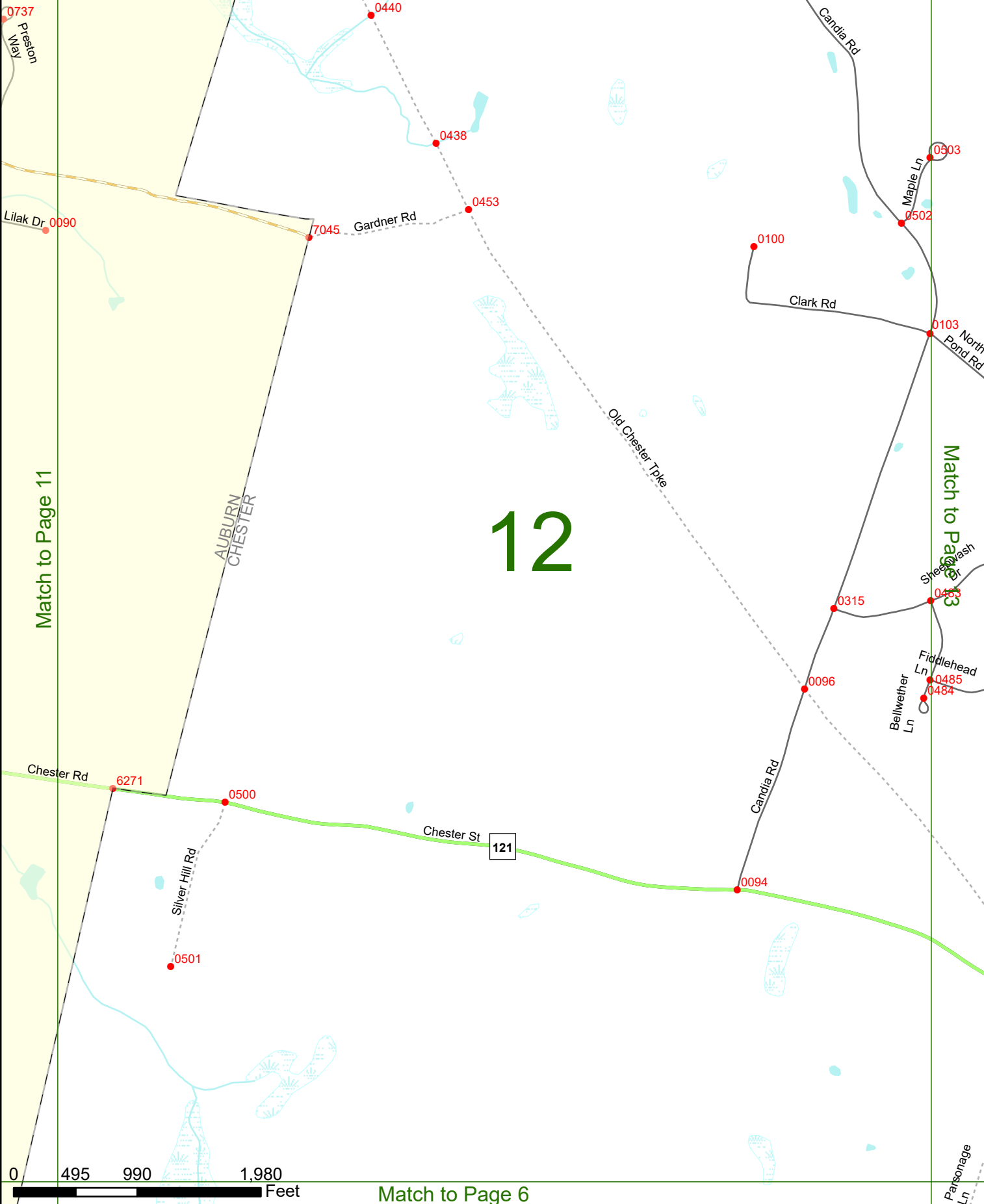
Match to Page 18

CHESTER

12

Match to Page 11

Match to Page 13

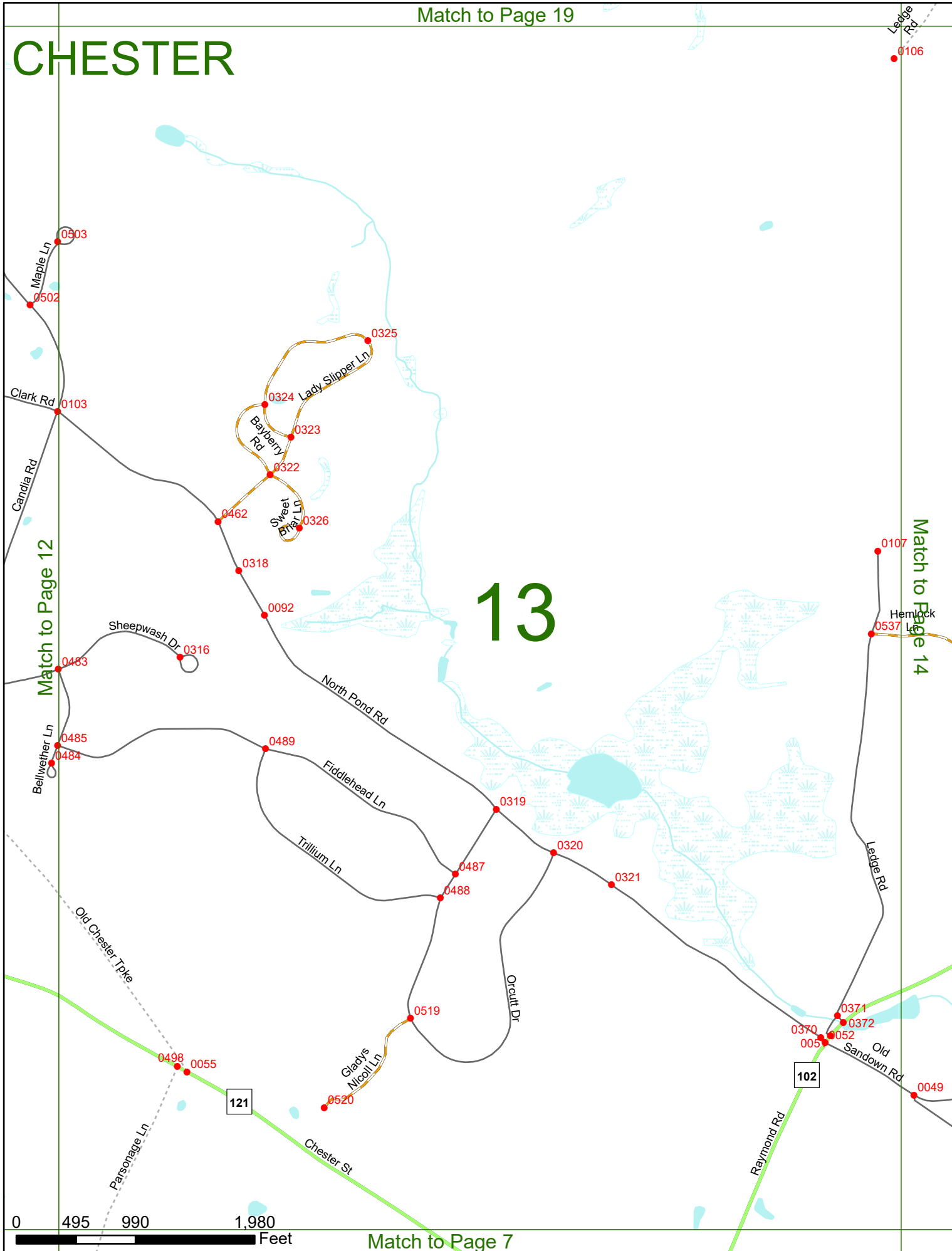


Match to Page 6

Parsonage Ln

CHESTER

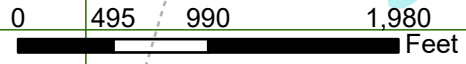
13



Match to Page 12

Match to Page 14

Match to Page 7



0106

0107

0537

0316

0483

0485

0484

0489

0319

0487

0488

0519

0498

0055

0520

0325

0324

0323

0322

0326

0321

0371

0372

0370

0052

0055

0449

0520

0520

0520

0520

0520

0520

0520

0520

0520

0520

0520

0520

0520

0520

0520

0520

0520

0520

0520

0520

0520

0520

0520

0520

0520

0520

0520

0520

0520

0520

0520

0520

0520

0520

0520

0520

0520

0520

0520

0520

0520

0520

0520

0520

0520

0520

0520

0520

0520

0520

0520

0520

0520

0520

0520

0520

0520

0520

0520

0520

0520

0520

0520

0520

0520

0520

0520

0520

0520

0520

0520

0520

0520

0520

0520

0520

0520

0520

0520

0520

0520

0520

0520

0520

0520

0520

0520

0520

0520

0520

0520

0520

0520

0520

0520

0520

0520

0520

0520

0520

0520

0520

0520

0520

0520

0520

0520

0520

0520

0520

0520

0520

0520

0520

0520

0520

0520

0520

0520

0520

0520

0520

0520

0520

0520

0520

0520

0520

0520

0520

0520

0520

0520

0520

0520

0520

0520

0520

0520

0520

0520

0520

0520

0520

0520

0520

0520

0520

0520

0520

0520

0520

0520

0520

0520

0520

0520

0520

0520

0520

0520

0520

0520

0520

0520

0520

0520

0520

0520

0520

0520

0520

0520

0520

0520

0520

0520

0520

0520

0520

0520

0520

0520

0520

0520

0520

0520

0520

0520

0520

0520

0520

0520

0520

0520

0520

0520

0520

0520

0520

0520

0520

0520

0520

0520

0520

0520

0520

0520

0520

0520

0520

0520

0520

0520

0520

0520

0520

0520

0520

0520

0520

0520

0520

0520

0520

0520

0520

0520

0520

0520

0520

0520

0520

0520

0520

0520

0520

0520

0520

0520

0520

0520

0520

0520

0520

0520

0520

0520

0520

0520

0520

0520

0520

0520

0520

0520

0520

0520

0520

0520

0520

0520

0520

0520

0520

0520

0520

0520

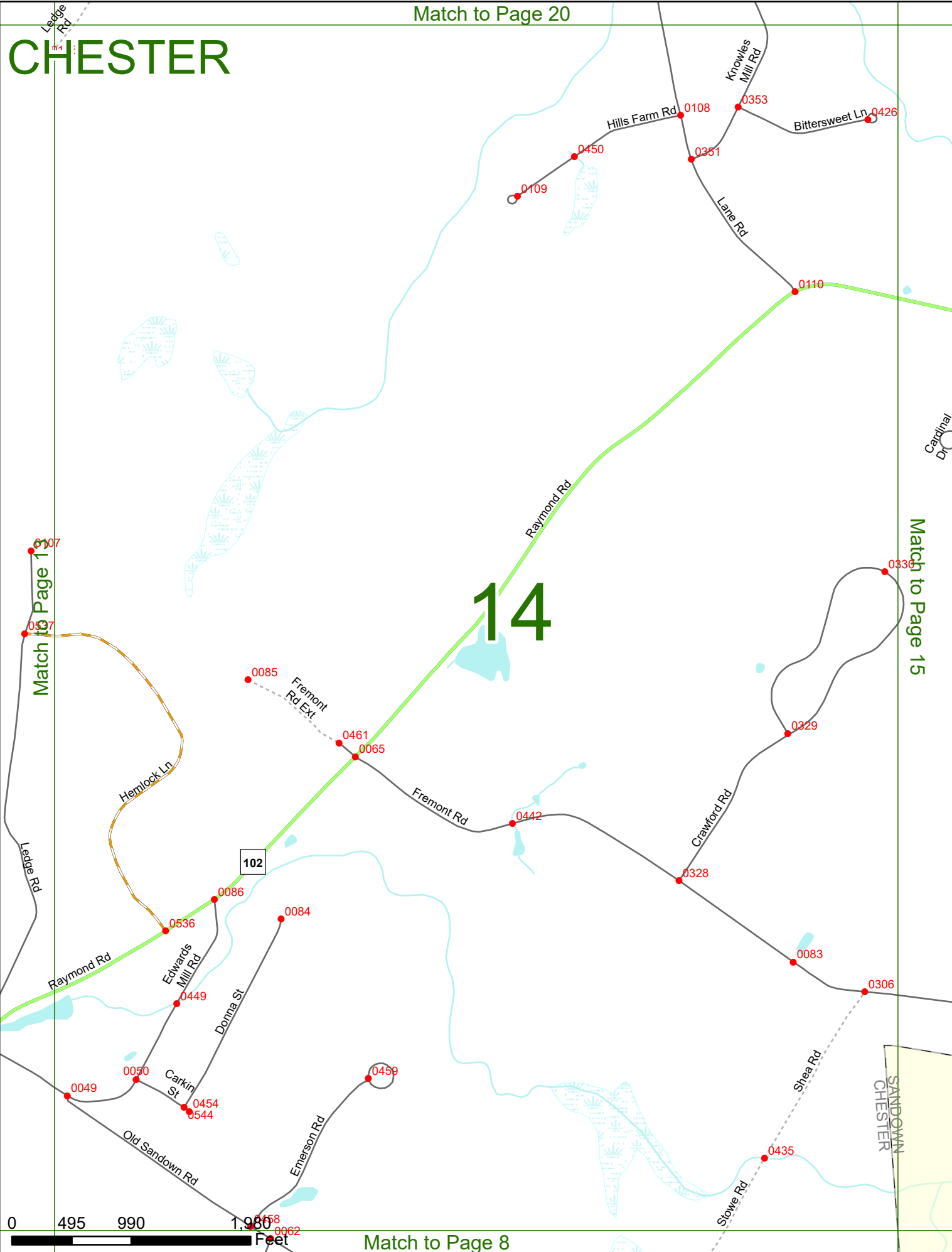
0520

CHESTER

14

Match to Page 13

Match to Page 15



Match to Page 21

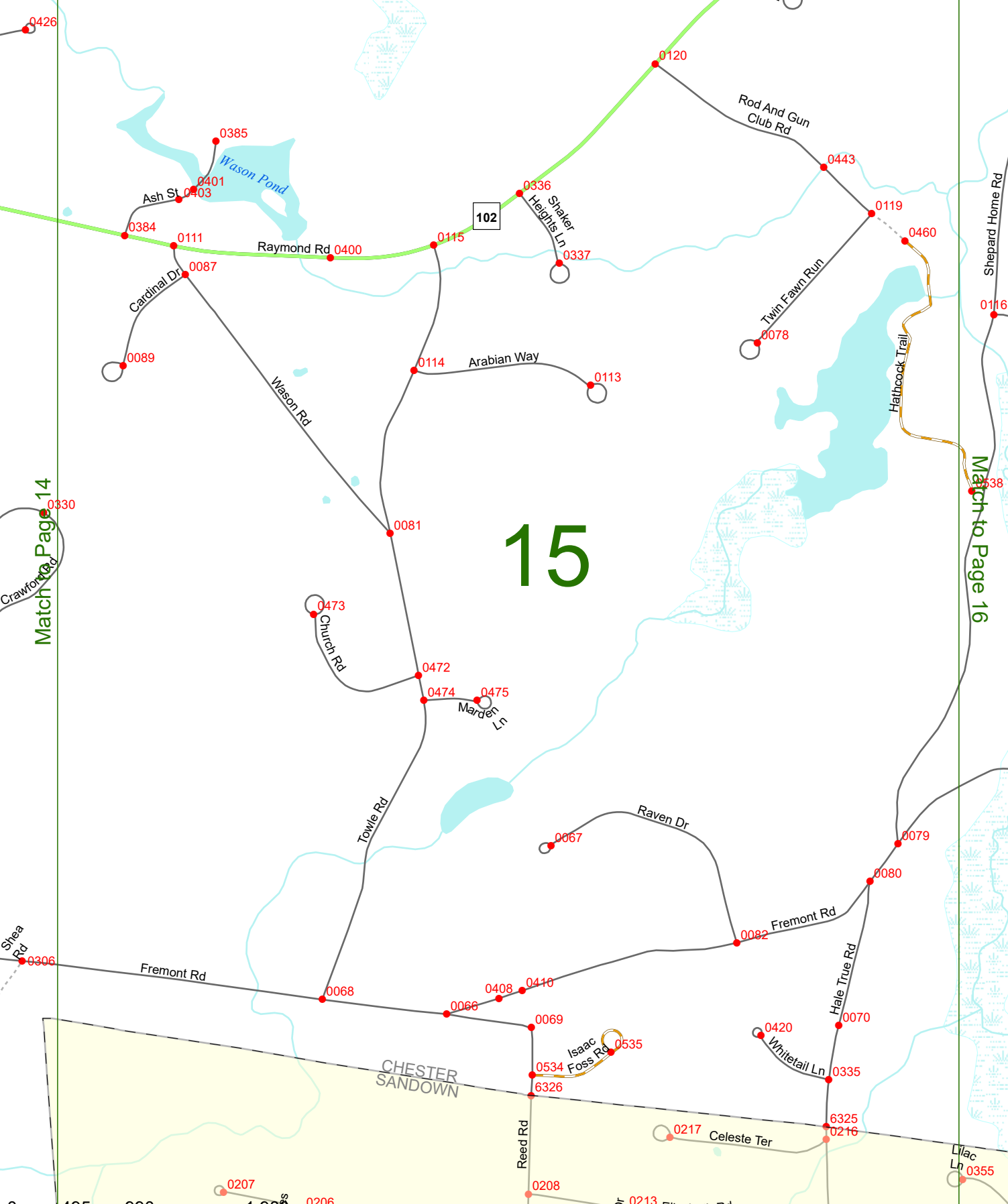
CHESTER

15

Match to Page 16

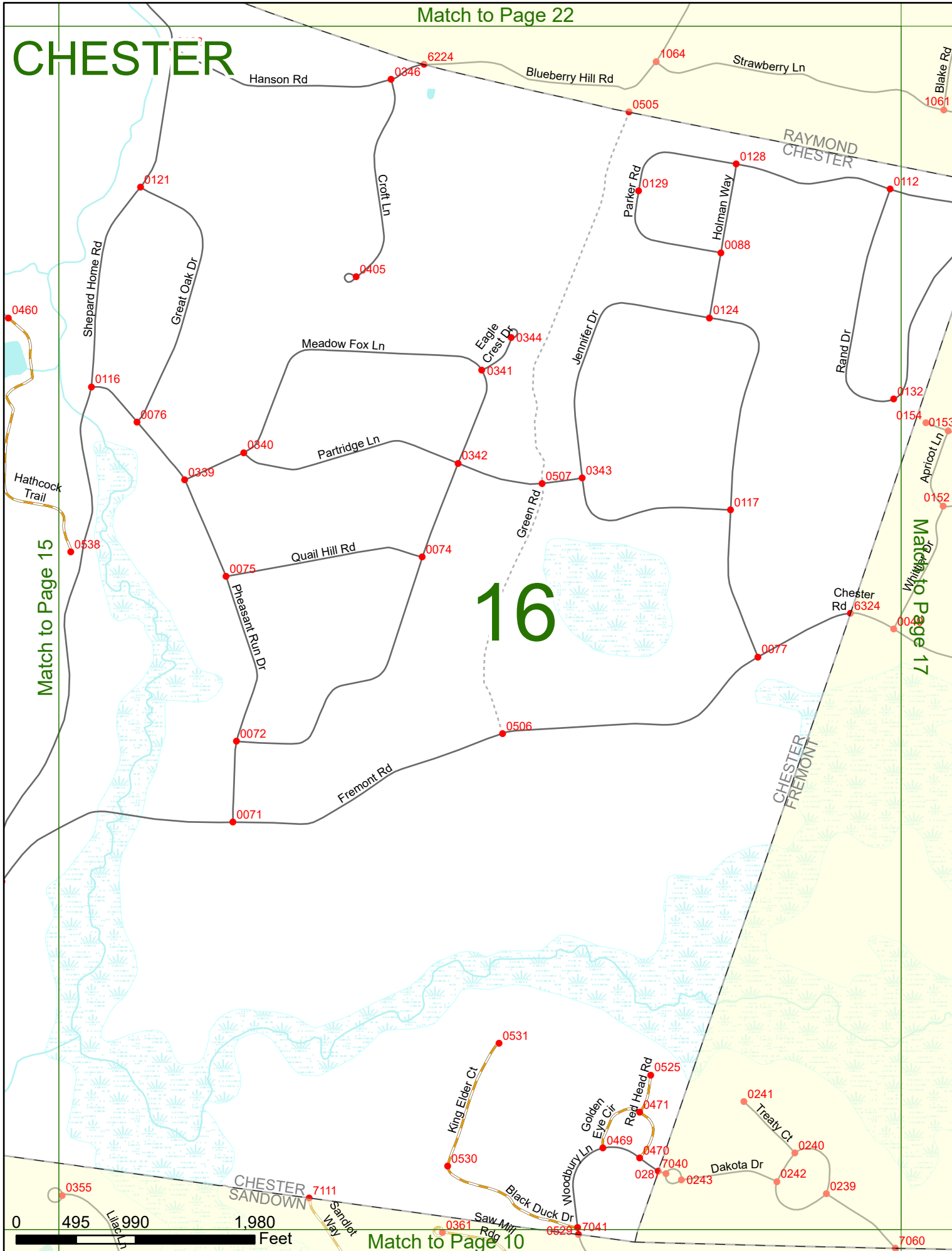
Match to Page 14

CHESTER SANDOWN



Match to Page 9

CHESTER



16

Match to Page 15

Match to Page 17

Match to Page 10

0 495 990 1,980 Feet

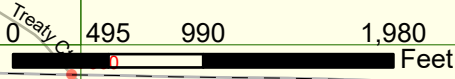
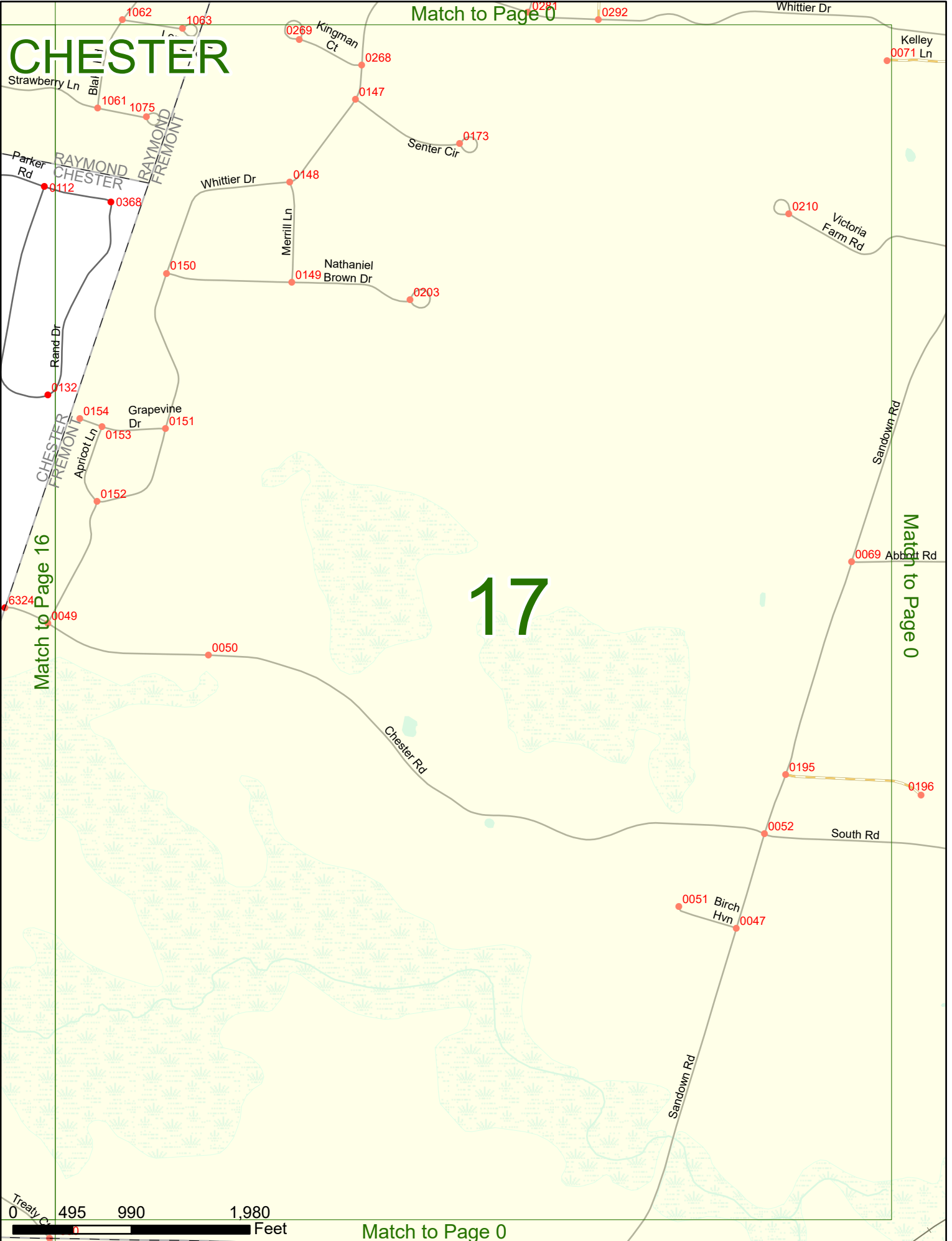
CHESTER

Match to Page 0

17

Match to Page 0

Match to Page 16



Match to Page 0

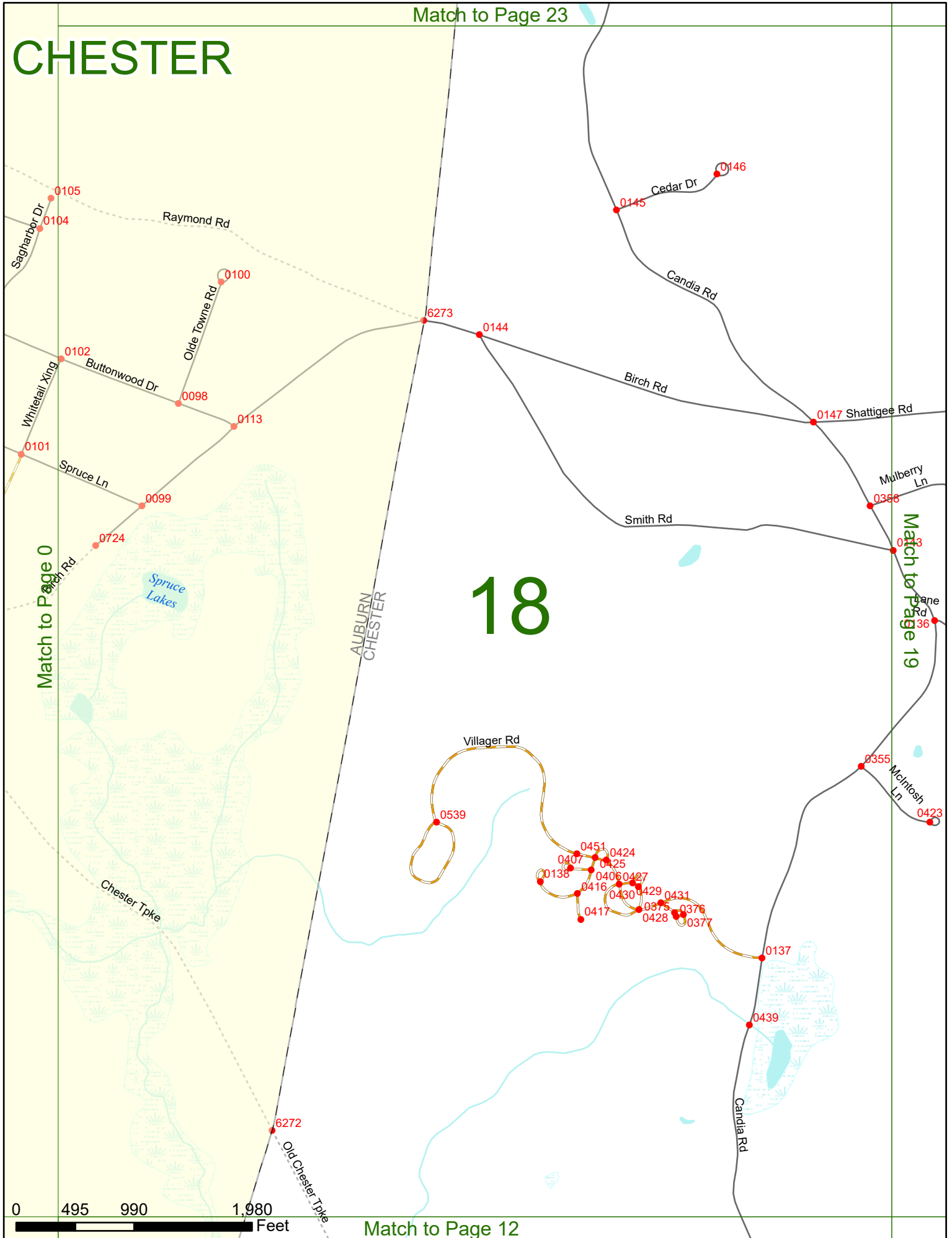
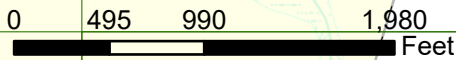
CHESTER

18

AUBURN
CHESTER

Match to Page 0

Match to Page 19

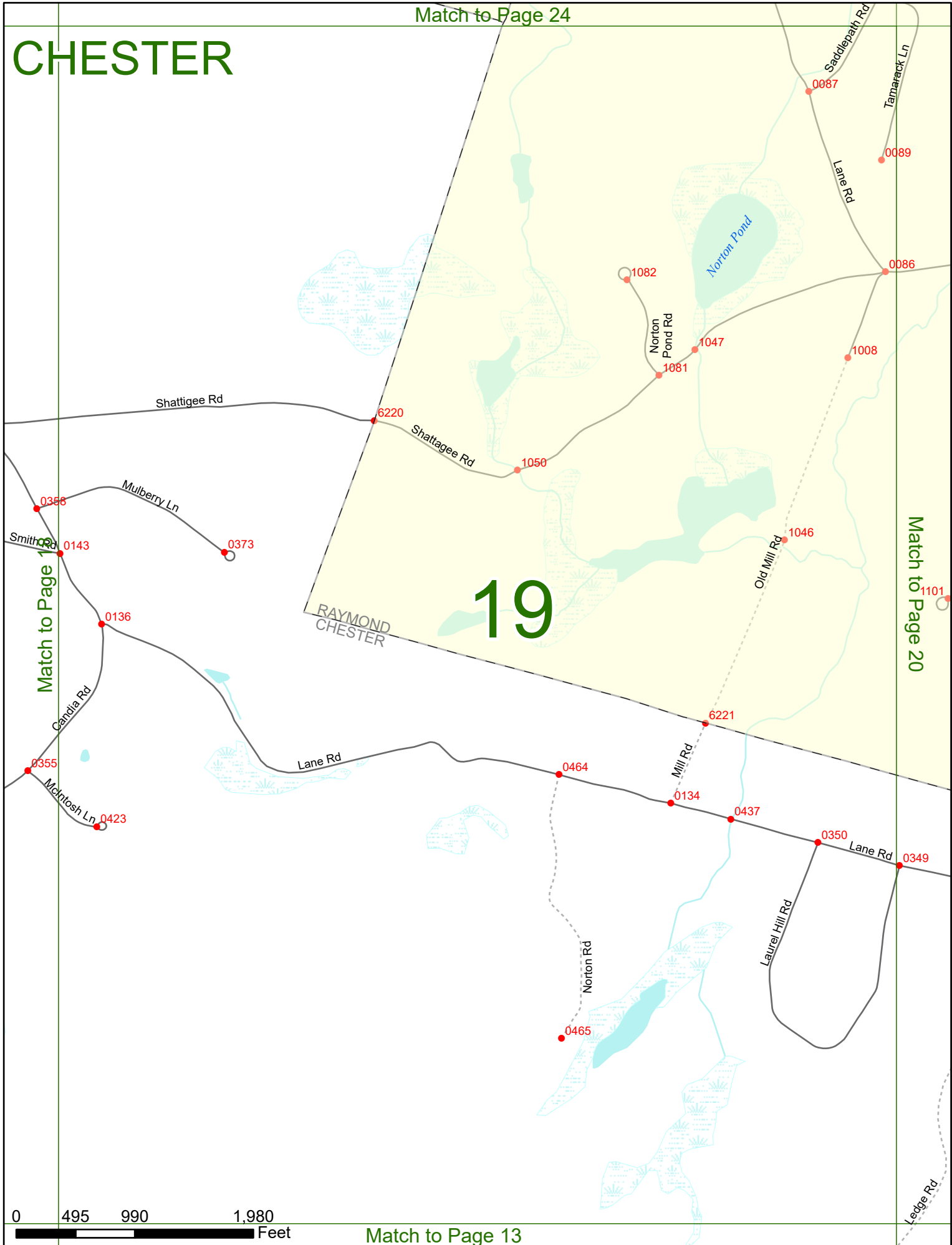


CHESTER

RAYMOND
CHESTER

19

Match to Page 20



CHESTER

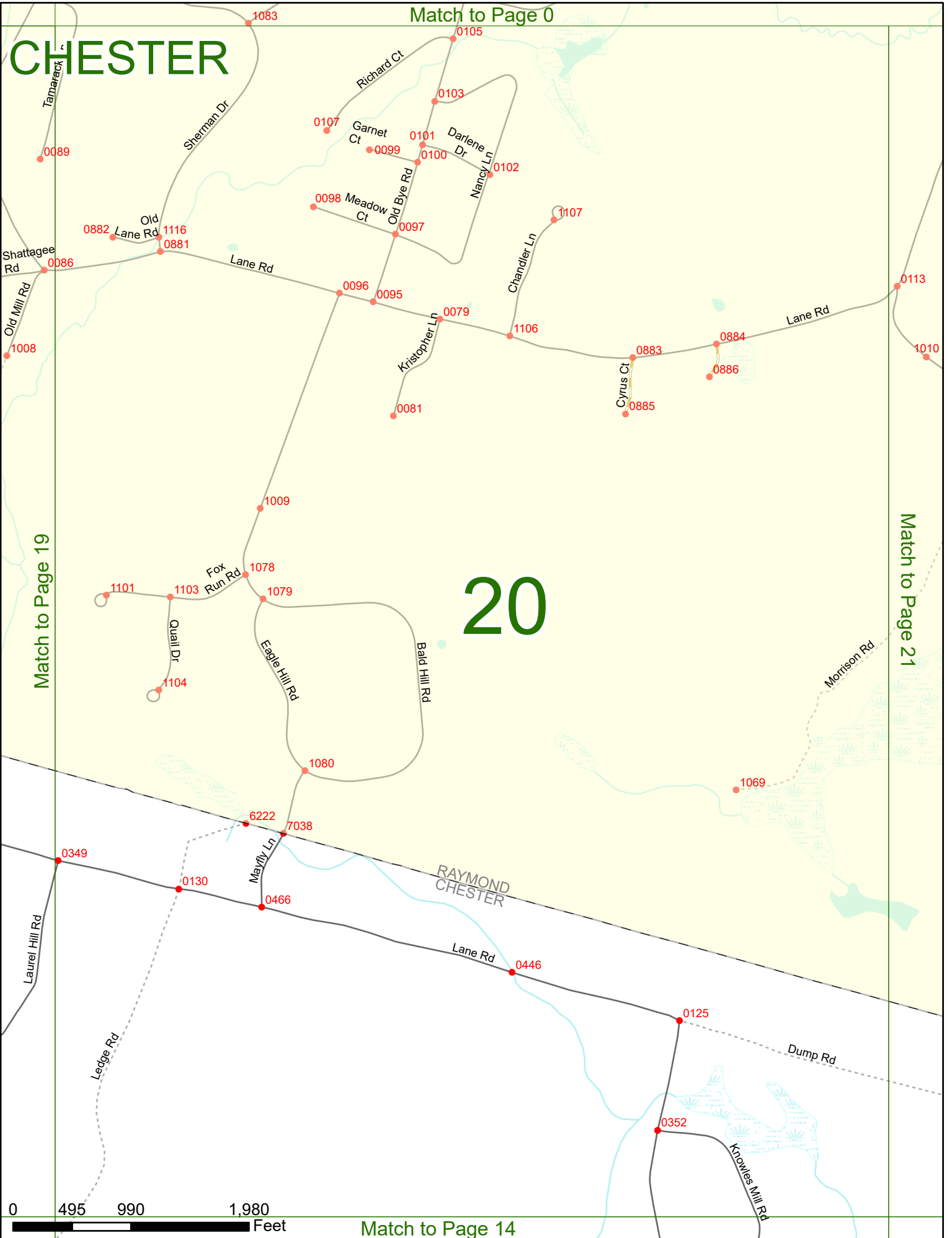
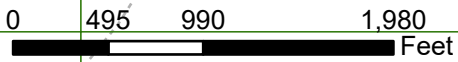
Match to Page 0

20

Match to Page 19

Match to Page 21

Match to Page 14



CHESTER

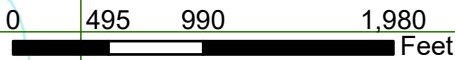
Match to Page 0

21

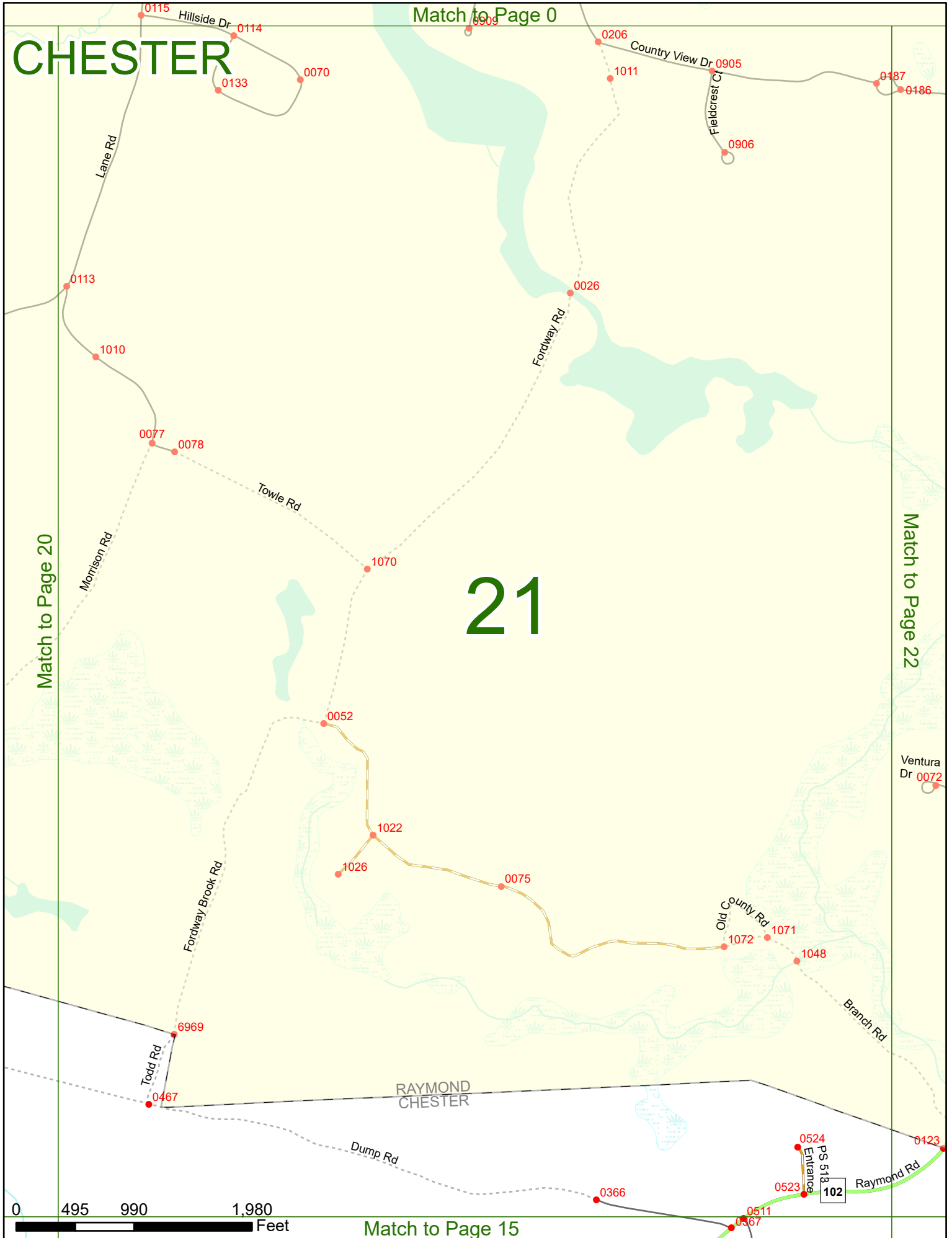
Match to Page 20

Match to Page 22

RAYMOND
CHESTER



Match to Page 15



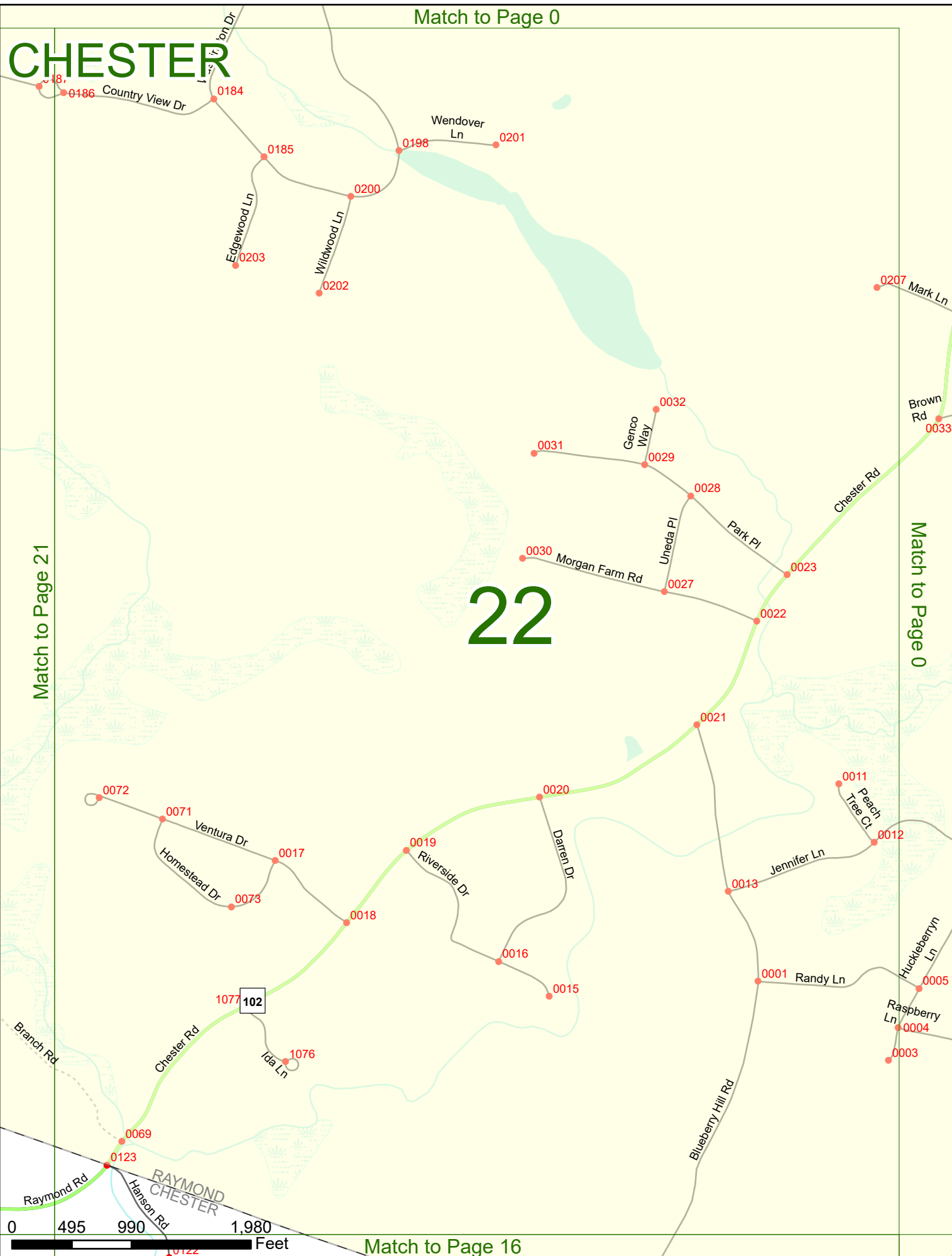
Match to Page 0

CHESTER

22

Match to Page 21

Match to Page 0



Match to Page 16

Main St
0430067

CHESTER

Match to Page 0

Chester Rd

NH Route 101 West
NH Route 101 East

101

0385
0386

0320

Patten Hill Rd

0100
0422
0421
Crossover

0331

Kayla Dr

0081

0332

Palmer Rd

0010

23

Match to Page 0

0015

Laliberte Ln

0401

0014

0012

Brown Rd

0382

CANDIA
AUBURN

0328
0009

6323


Crowley Rd

CANDIA
CHESTER

AUBURN
CHESTER

Candia Rd

Match to Page 24



Match to Page 18

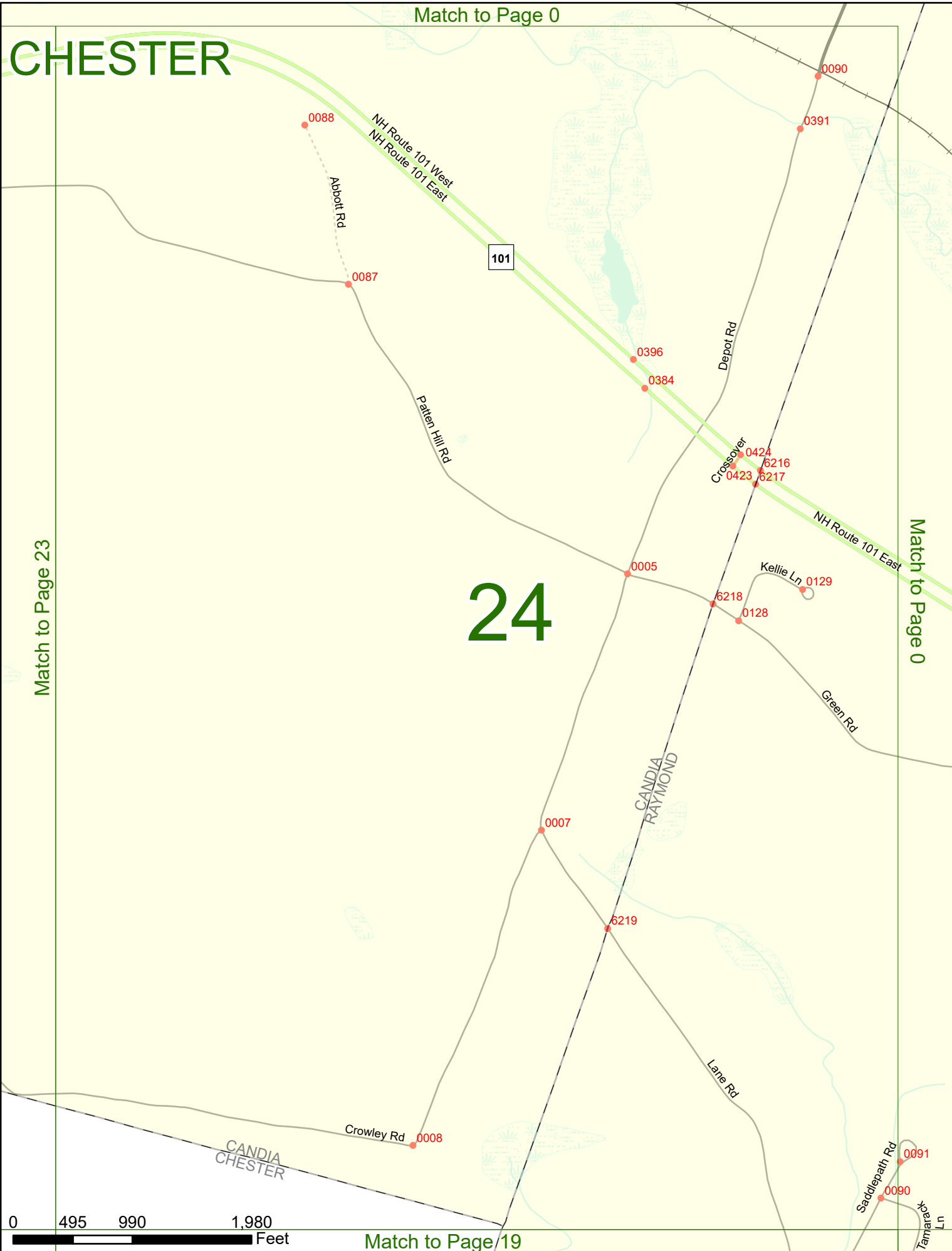
Match to Page 0

CHESTER

Match to Page 23

Match to Page 0

24



0 495 990 1,980 Feet

Match to Page 19