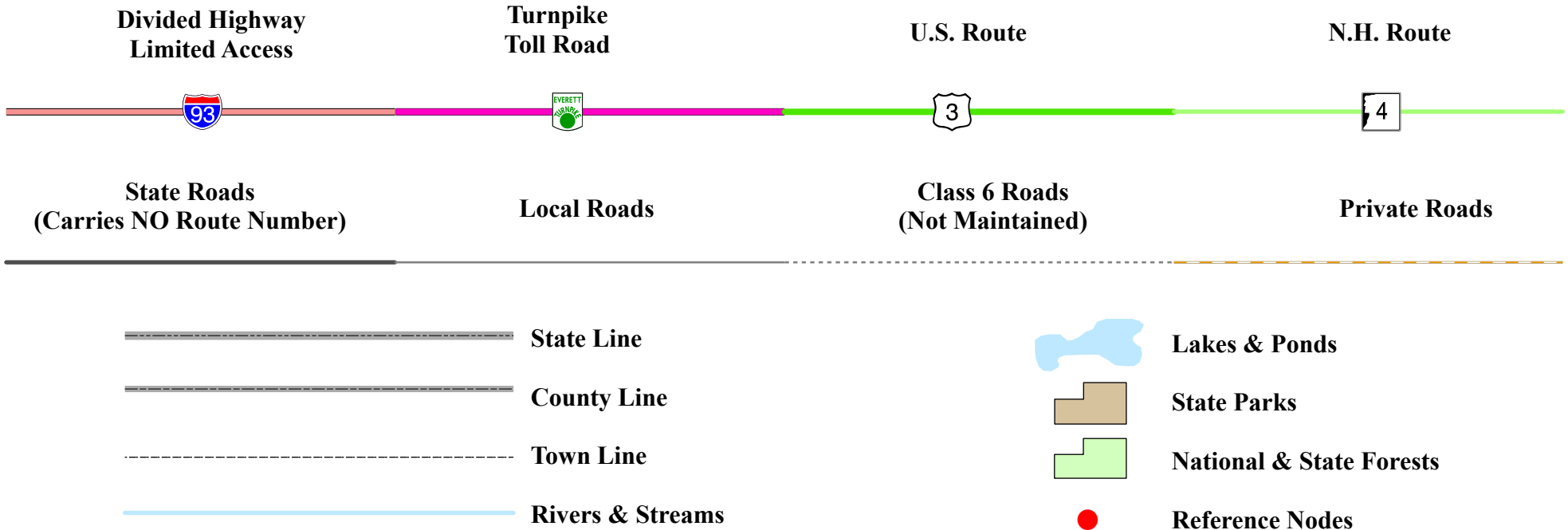




Maps and data sets are not guaranteed to be free from errors and omissions. Data is in a constant state of update and correction by various groups and agencies. Information displayed on this map is the best available at the time of publication.

2023 Nodal Reference Bookmap

LEGEND



NHDOT will accept crash locations based on the State of NH Uniform Police Traffic Accident Report.

Crash occurred on:

Option 1 Street Address
 123 Main Street

Option 2 Route No and/or Distance from NESW Intesecting Road, Bridge,
 Street name Intersecting Street Town/County line
 Main Street 500 E Oak Street

Option 3 First Node Distance from First Node Second Node
 515 212 632

Option 4 Route No and/or Mile Marker on Interstate Only NESW Mile (Marker)
 Street name
 189S 700 feet S 36.8

Option 3 – Example

Street Name Loudon Road
First Node 803
Distance from First Node 318 Ft
Second Node 813



CARROLL

Match to Page 4

Ammonoosuc Lake

Mt Clinton Rd
0377
0376
0003

BEANS GRANT
CARROLL

CARROLL
BETHLEHEM

White Mountain NF

302

Saco Lake
Route 302 E
0001

CARROLL
HARTS LOCATION
8003

Match to Page 0

Match to Page 2

1

HARTS LOCATION
BETHLEHEM

Crawford Notch SP

U.S. Route 302

302

0 495 990 1,980 Feet

Match to Page 0

CARROLL

BEANS GRANT
CARROLL

CARROLL
HARTS LOCATION

White
Mountain NF


2

BEANS GRANT
HARTS LOCATION

Crawford
Notch SP

Match to Page 1

Match to Page 0



CARROLL

Match to Page 10

Route 302 E

302

0004

CARROLL
BETHLEHEM

3

*White
Mountain NF*

Match to Page 0

Match to Page 4

0 495 990 1,980 Feet

Match to Page 0

CARROLL

White Mountain NF

4

Match to Page 3

Match to Page 0

CRAWFORDS PURCHASE
CARROLL

Route 302 E

302

Mt Clinton Rd

CRAWFORDS PURCHASE
BEANS GRANT

PS 112
Entrance

0357

0358

6035

6041

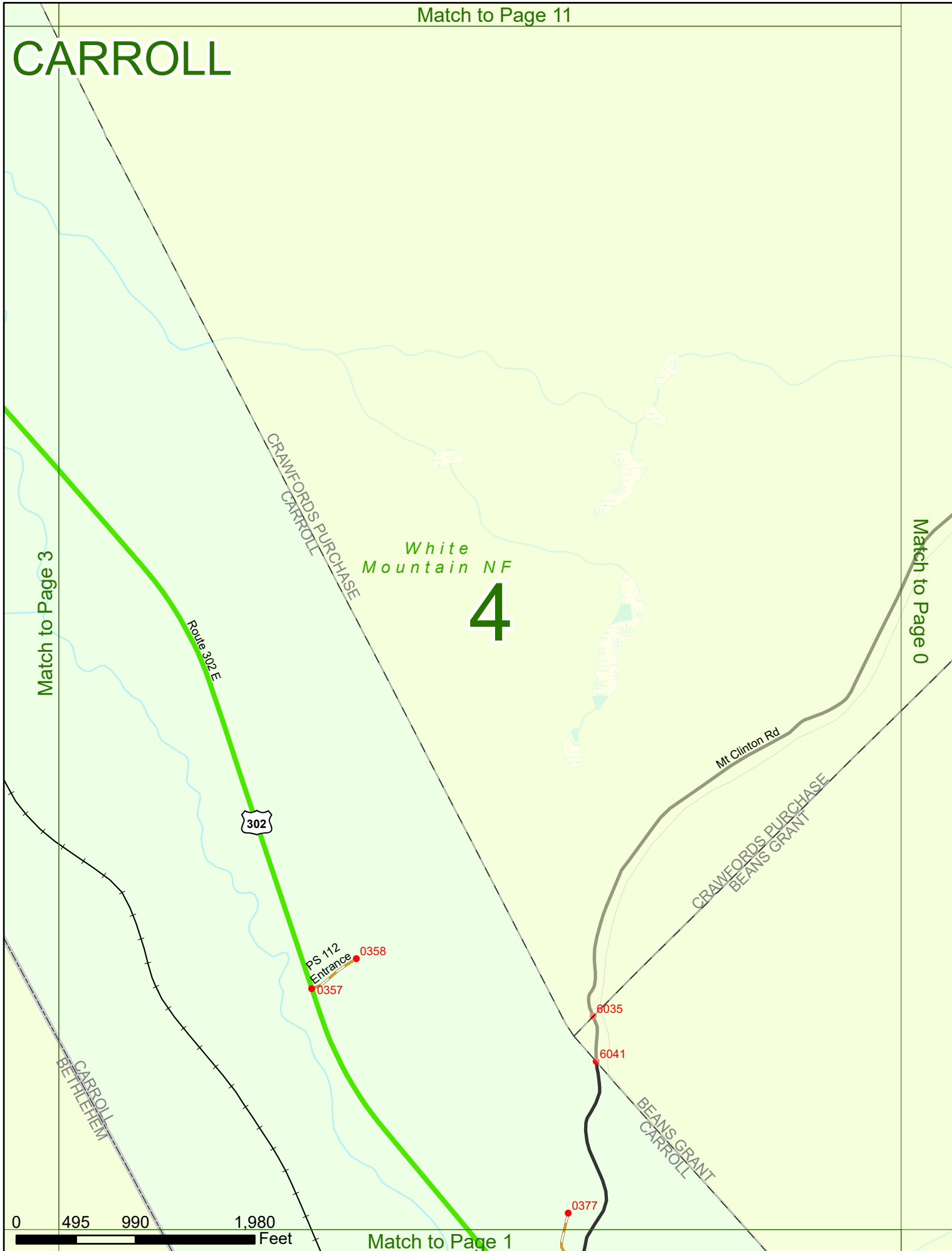
BEANS GRANT
CARROLL

0377

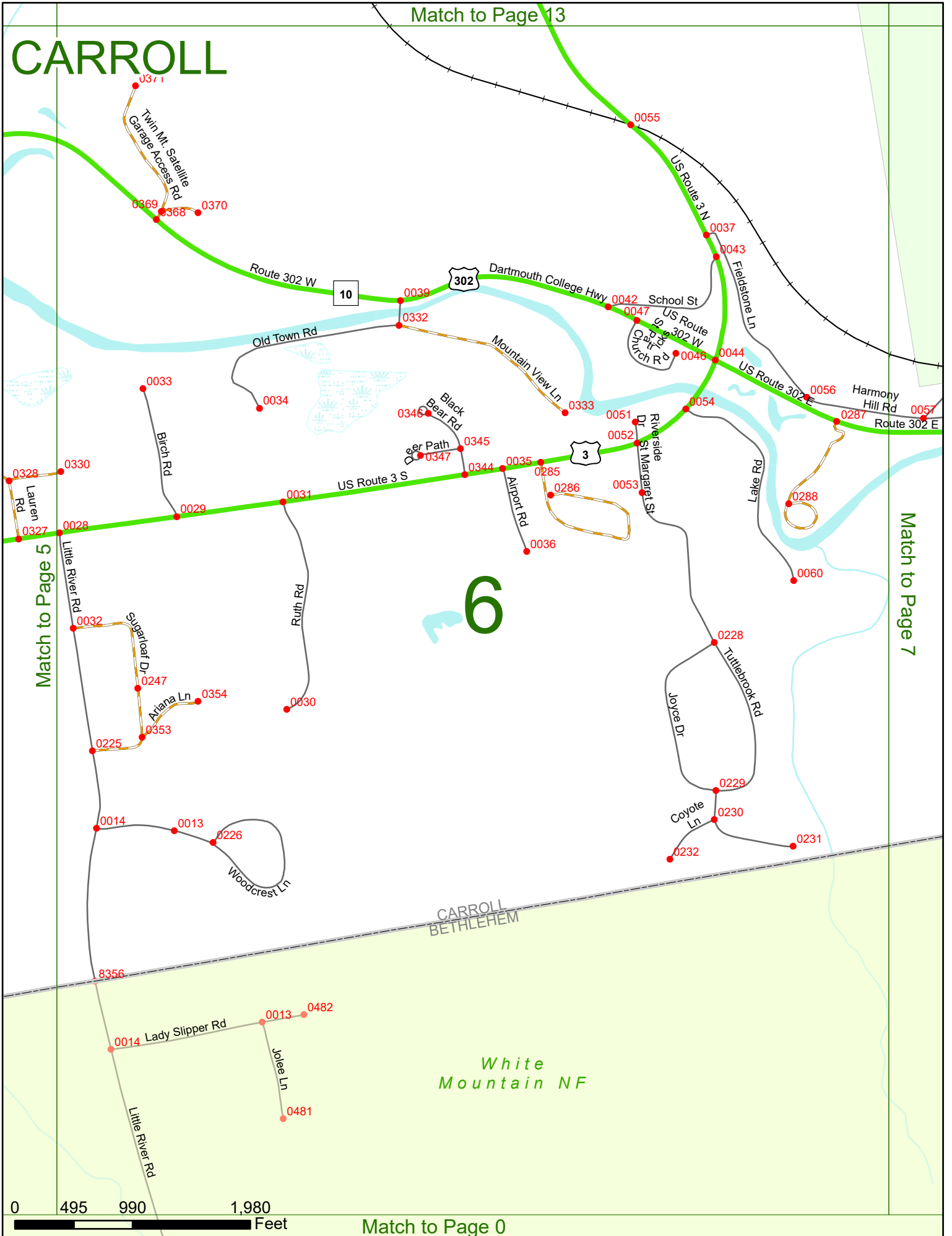
CARROLL
BETHLEHEM

0 495 990 1,980 Feet

Match to Page 1



CARROLL

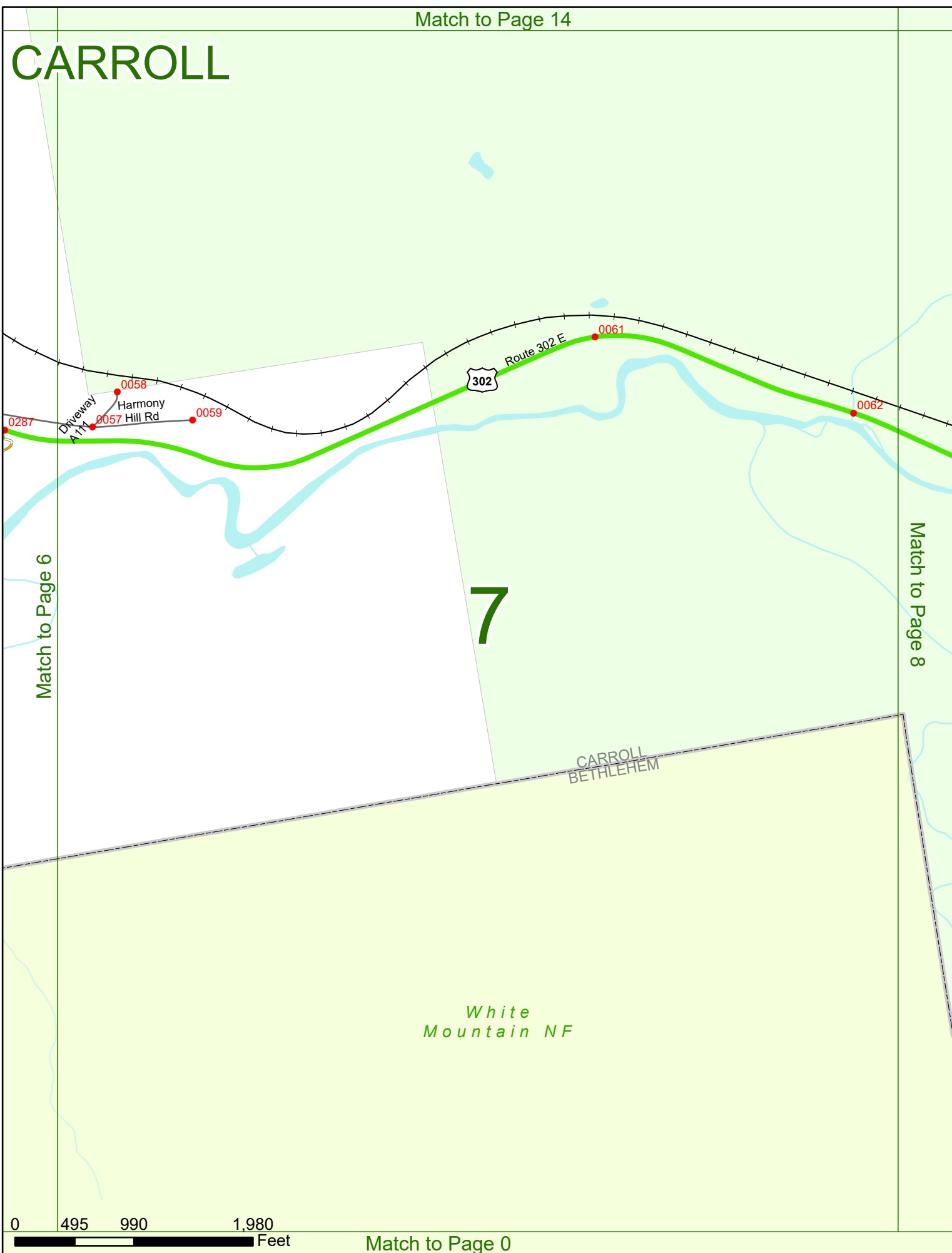


Match to Page 5

Match to Page 7

6

CARROLL



Match to Page 6

Match to Page 8

7

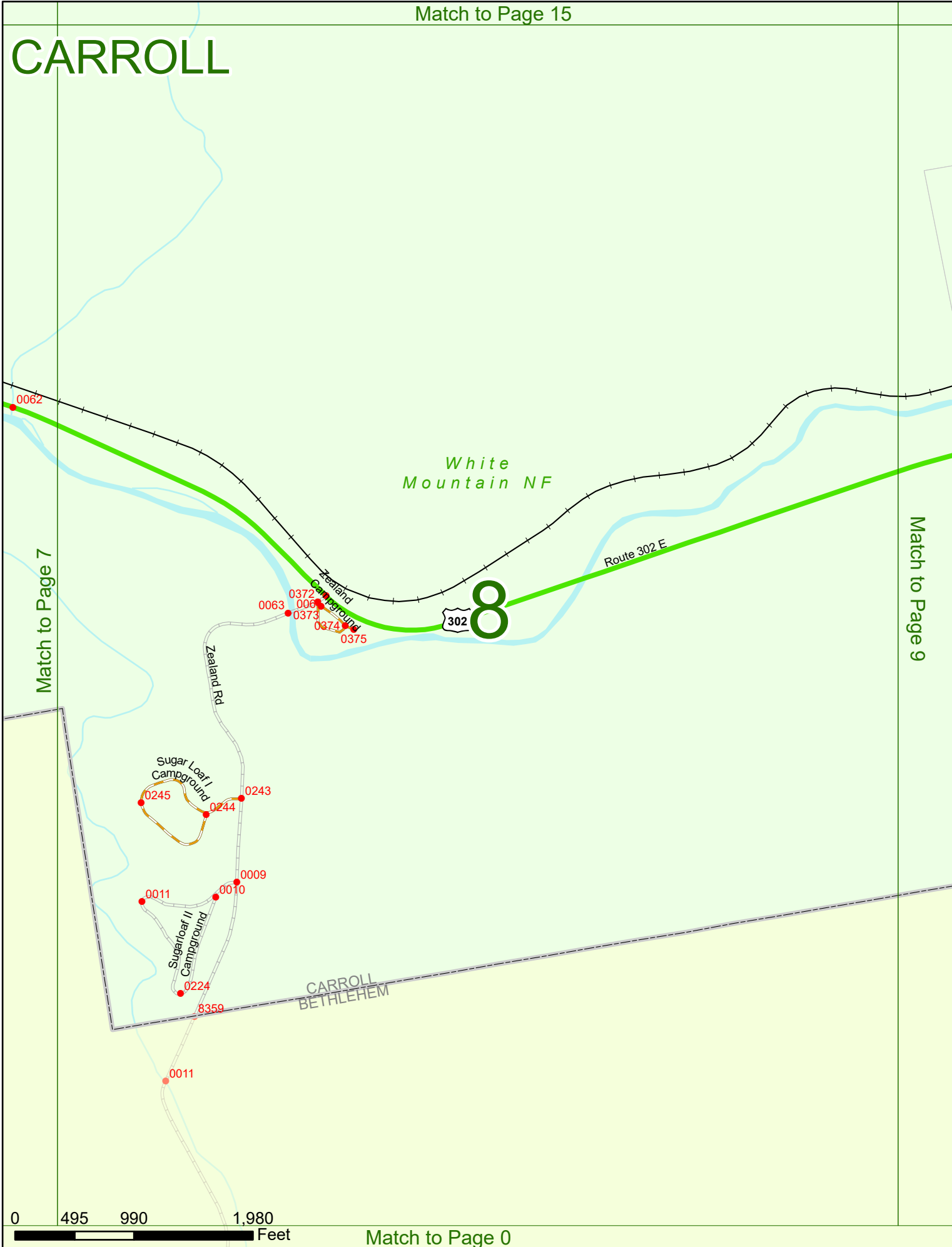
CARROLL
BETHLEHEM

White
Mountain NF

0 495 990 1,980 Feet


Match to Page 0

CARROLL



Match to Page 7

Match to Page 9



Match to Page 0

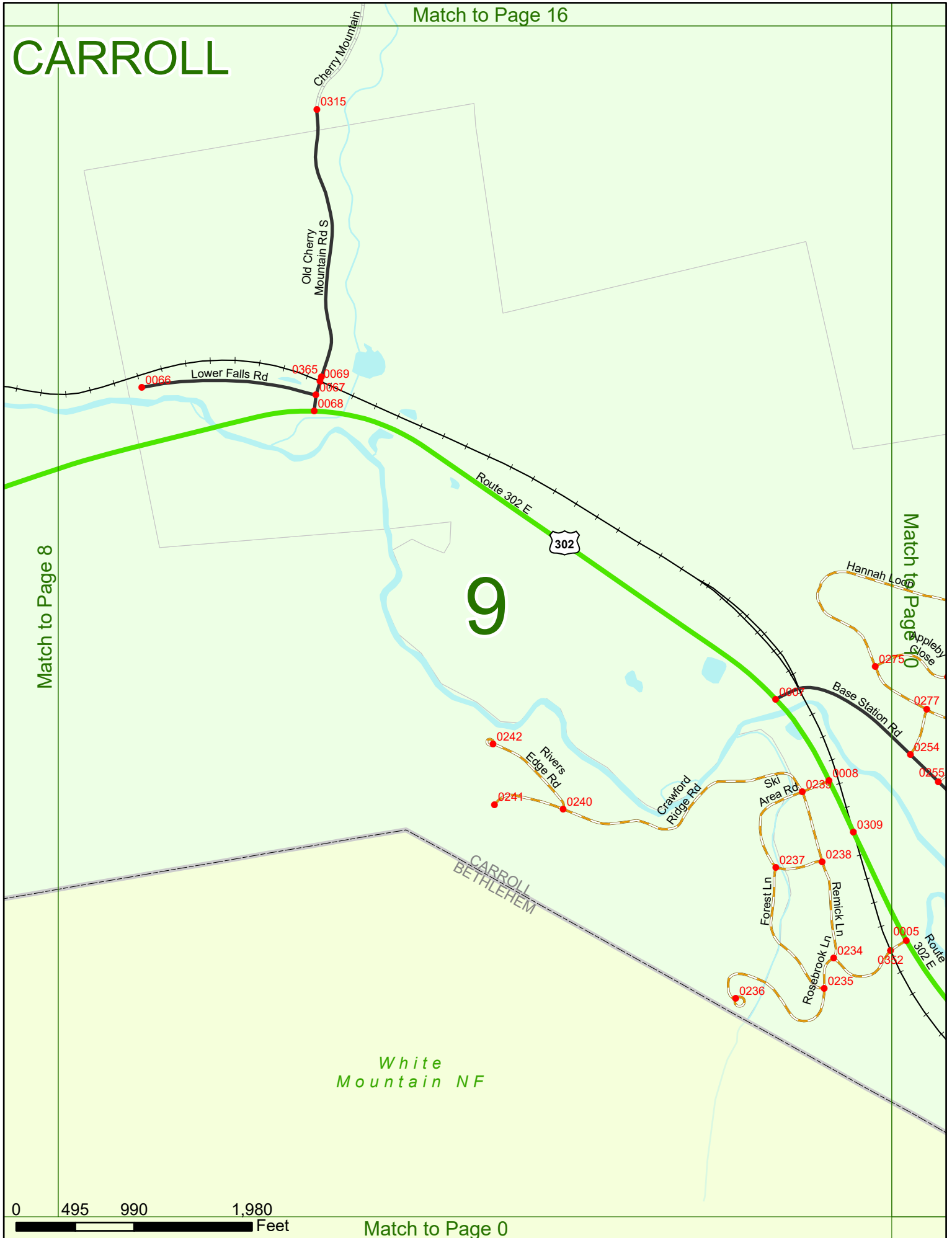

CARROLL

Match to Page 8

Match to Page 10

9

White Mountain NF




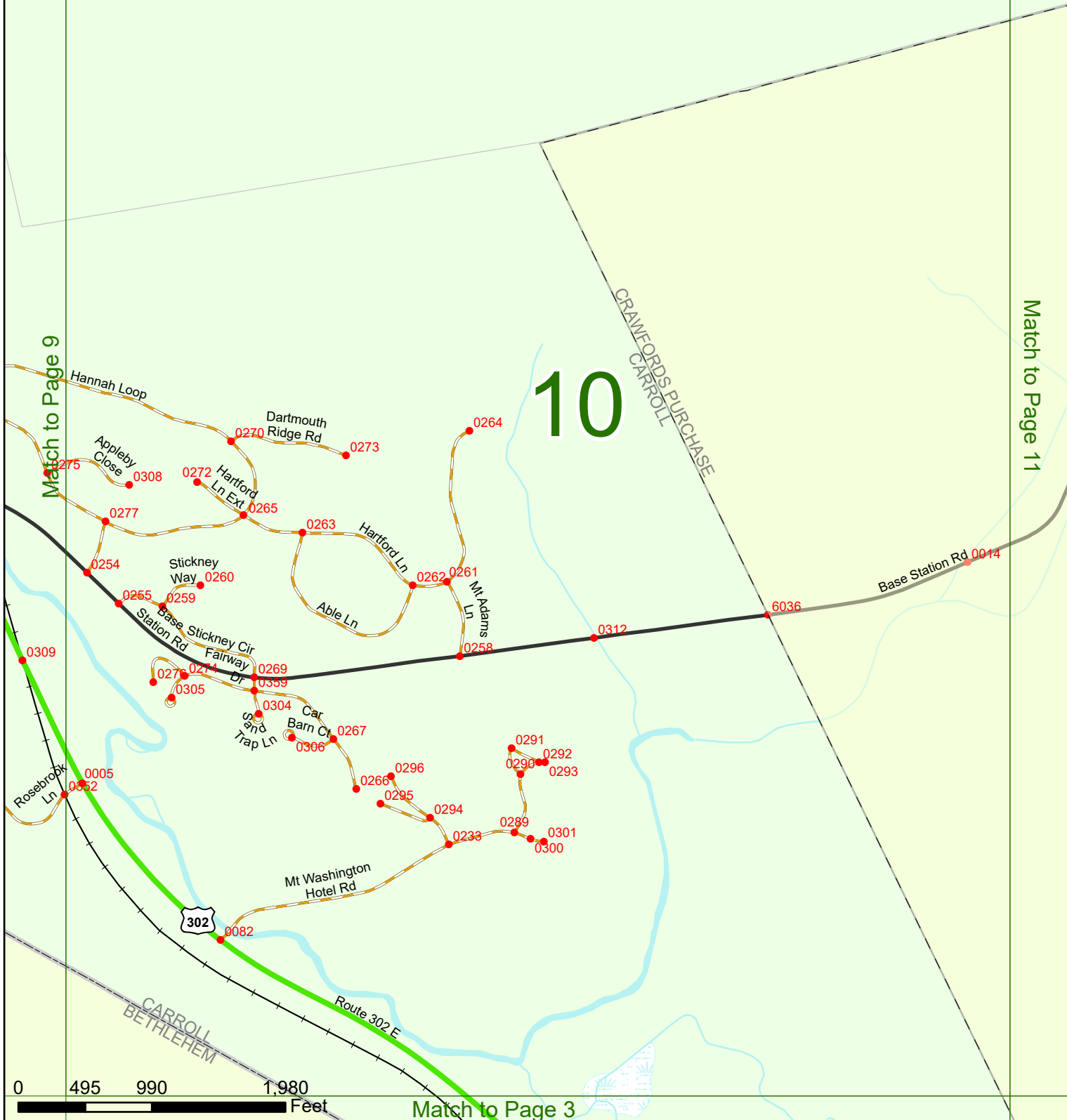
CARROLL

White Mountain NF

10

Match to Page 9

Match to Page 11



Match to Page 3

Match to Page 18

CARROLL

L.W. BURBANKS GRANT
CARROLL

LOW - BURBANKS GRANT
CRAWFORDS PURCHASE

CARROLL
CRAWFORDS
PURCHASE

Match to Page 10

Match to Page 0

11

White
Mountain NF


Base Station Rd

0014

0007

0006

0005



Match to Page 4

CARROLL

Match to Page 0


Match to Page 13

12

CARROLL
BETHLEHEM

8927 Beechwood Dr 0335

Blueberry Hill Rd 0250



Match to Page 5

CARROLL

Match to Page 21

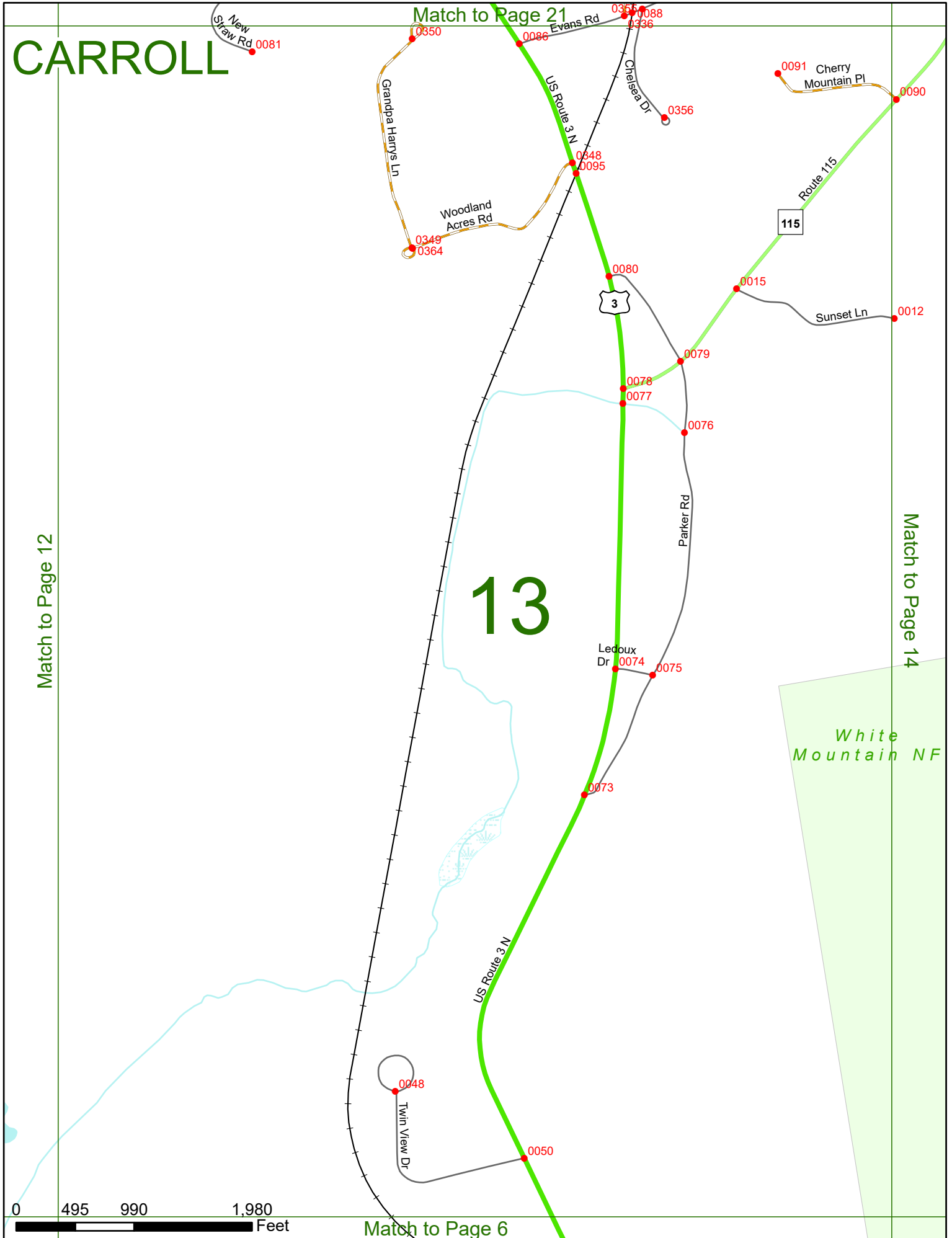
13

Match to Page 12

Match to Page 14

Match to Page 6

0 495 990 1,980 Feet



CARROLL

1e
Mountain P115
0090
Route 115

Sunset Ln 0012

Match to Page 13

14

*White
Mountain NF*


Match to Page 15

CARROLL

Match to Page 14

Match to Page 16

White
Mountain **15**



Match to Page 8


CARROLL

Match to Page 15

Match to Page 17

White
Mountain **16**

Cherry Mountain



Match to Page 9

Match to Page 25

CARROLL



Cherry Mountain

Match to Page 16

17
White
Mountain NF

LOW - BURBANKS GRAN
CARROLL

Match to Page 18

0 495 990 1,980 Feet

Match to Page 10


CARROLL

White
Mountain
18

Match to Page 17

LOW - BURBANKS GRANT
CARROLL

Match to Page 0



Match to Page 11

LOW - BURBANKS GRANT
CRAWFORDS PURCHASE

CARROLL

19

Match to Page 0

Match to Page 20


CARROLL
WHITEFIELD

WHITEFIELD
BETHLEHEM

Marjorie Ln

0142

Richardson
Pond



Match to Page 0

Match to Page 27

CARROLL

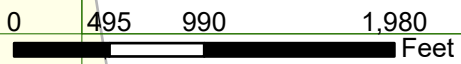
US Route 3 N
3

Match to Page 19

Match to Page 21

20

CARROLL
WHITEFIELD



Match to Page 12

Match to Page 28

CARROLL

21

Match to Page 20

Match to Page 22

0103

0085

0101

Lennon Rd

3

US Route 3 N

0084

0083

New Straw Rd

0337

0339

Pine Tree Ln

0089

Serenity Ln

0338

0 495 990 1,980 Feet

Match to Page 13

0050

0086

0336

0088

0355

Evans Rd

Match to Page 29

CARROLL

Route 115

0100

0340

Longview Dr

0341

0253

New Rd

0252

Lennon Rd

0099
0098

22

White Mountain NF

Route 115

115 Carter Rd

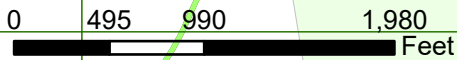
0094

0092

0093

Match to Page 21

Match to Page 23



Match to Page 14

CARROLL

Match to Page 22

Match to Page 24

Wh^e
Moun 23

CARROLL

Match to Page 23

Match to Page 25

Wheeler
Mountain

24

Old Cherry Mountain Rd N

0372

0097

Cherry Mountain

CARROLL

Match to Page 32

0108

0313

Mill Brook

25


White Mountain NF

0096

LOW - BURBANKS GRANT
CARROLL

Match to Page 0

Match to Page 24



Match to Page 17

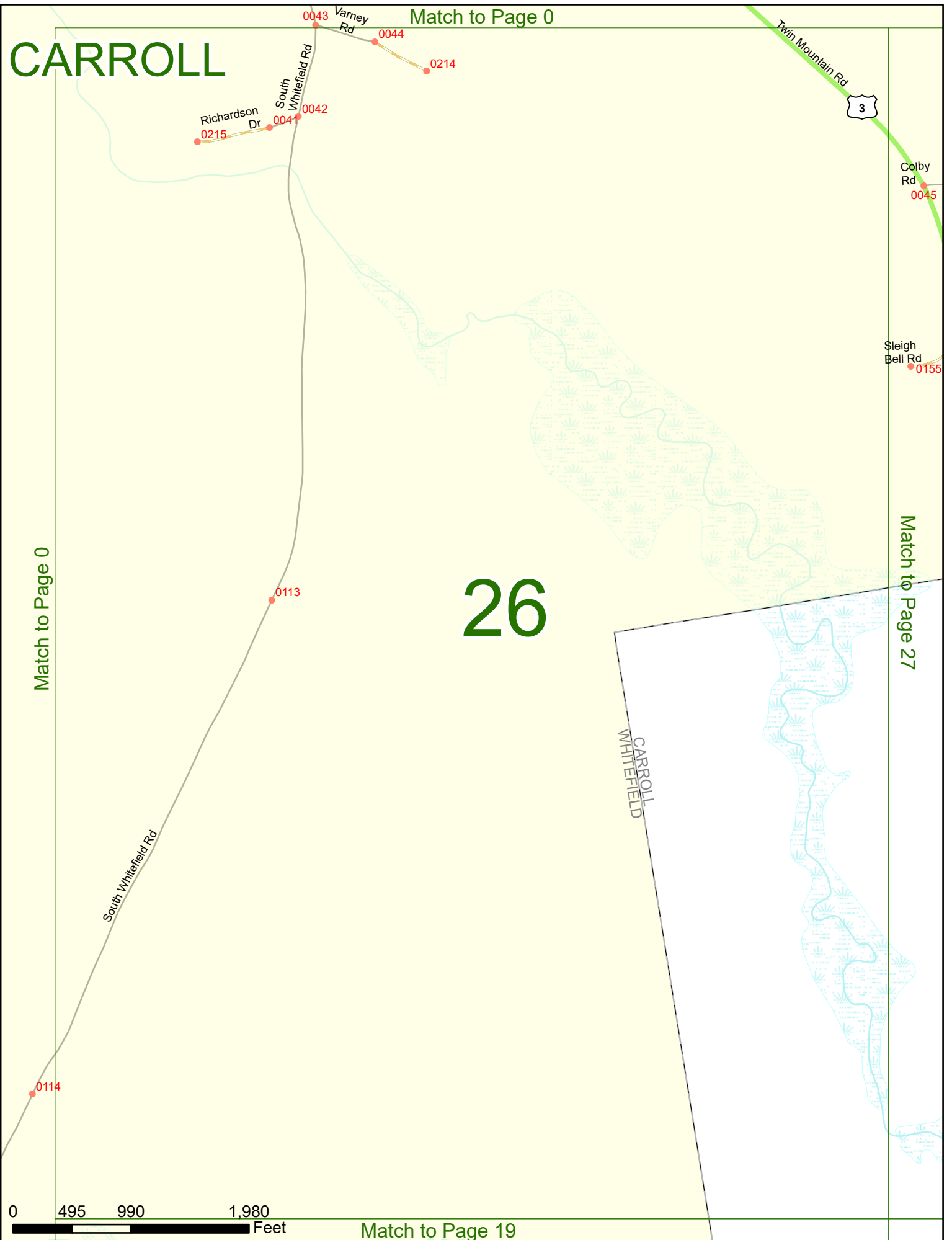
CARROLL

Match to Page 0

Match to Page 0

Match to Page 27

26



0 495 990 1,980 Feet

Match to Page 19

CARROLL

Colby Rd 0127

0045

0156

Scenic Ridge Rd

Sleigh Bell Rd

0154

0157

0155



Twin Mountain Rd

0006

WHITEFIELD
CARROLL

6101

6100

27

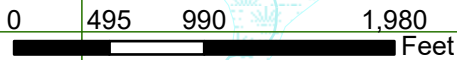
Old Trunk Line
Daniel Webster Hwy

0104

US Route 3 N

Match to Page 26

Match to Page 28



CARROLL

Match to Page 0

Airport Rd

0285
0123
0284

WHITEFIELD
CARROLL

28

Match to Page 27

Match to Page 29

0 495 990 1,980 Feet

Match to Page 21

Match to Page 0

CARROLL

JEFFERSON
WHITEFIELD

Airport Rd

6247

0203

Hazen Rd

0013

Ayling Ln

0012

Owls Head Hwy

WHITEFIELD
CARROLL

0011

Match to Page 28

29

Match to Page 30

0066

0010

Saphire Ln

0009

Sunset
Rd

0008

6099

Route 115

115

0343

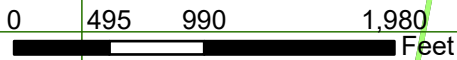
Billarb Rd

0342

JEFFERSON
CARROLL

White
Mountain NF

0105



Match to Page 22

Match to Page 0

CARROLL

115

Owls Head Hwy 0205

0014

Mulhann Rd

0007

Whit
Mountain 30

Match to Page 29

Match to Page 31

JEFFERSON
CARROLL

0 495 990 1,980 Feet

Match to Page 23

CARROLL

Match to Page 0

Red Brook Rd

Enman Dr

0015

0019

John Walker Rd

Old Cherry Mountain Rd

0006

0172

0068

Boots Hollow Dr

0005

0202

0067

Chambers Rd

0004

31

0207

6098

JEFFERSON
CARROLL

White
Mountain NF

Old Cherry Mountain Rd N

0106

0107

Mill Brook

Match to Page 30

Match to Page 32

0 495 990 1,980 Feet

Match to Page 24

Match to Page 0

CARROLL

Red Brook Rd

0078

0077

White Mountain NF

JEFFERSON
LOW - BURBANKS GRANT

JEFFERSON
CARROLL

32

LOW - BURBANKS GRANT
CARROLL

Mill Brook

0310

0108

Match to Page 25

Match to Page 31

Match to Page 0

