

New Hampshire  
**DOT**  
 Department of Transportation

Maps and data sets are not guaranteed to be free from errors and omissions. Data is in a constant state of update and correction by various groups and agencies. Information displayed on this map is the best available at the time of publication.

# 2023 Nodal Reference Bookmap

## LEGEND



NHDOT will accept crash locations based on the State of NH Uniform Police Traffic Accident Report.

Crash occurred on:

**Option 1**     Street Address  
                   123 Main Street

**Option 2**     Route No and/or     Distance from             NESW             Intesecting Road, Bridge,  
                   Street name             Intersecting Street                                     Town/County line  
                   Main Street                     500                     E                     Oak Street

**Option 3**     First Node                     Distance from First Node                     Second Node  
                   515                                     212                                     632

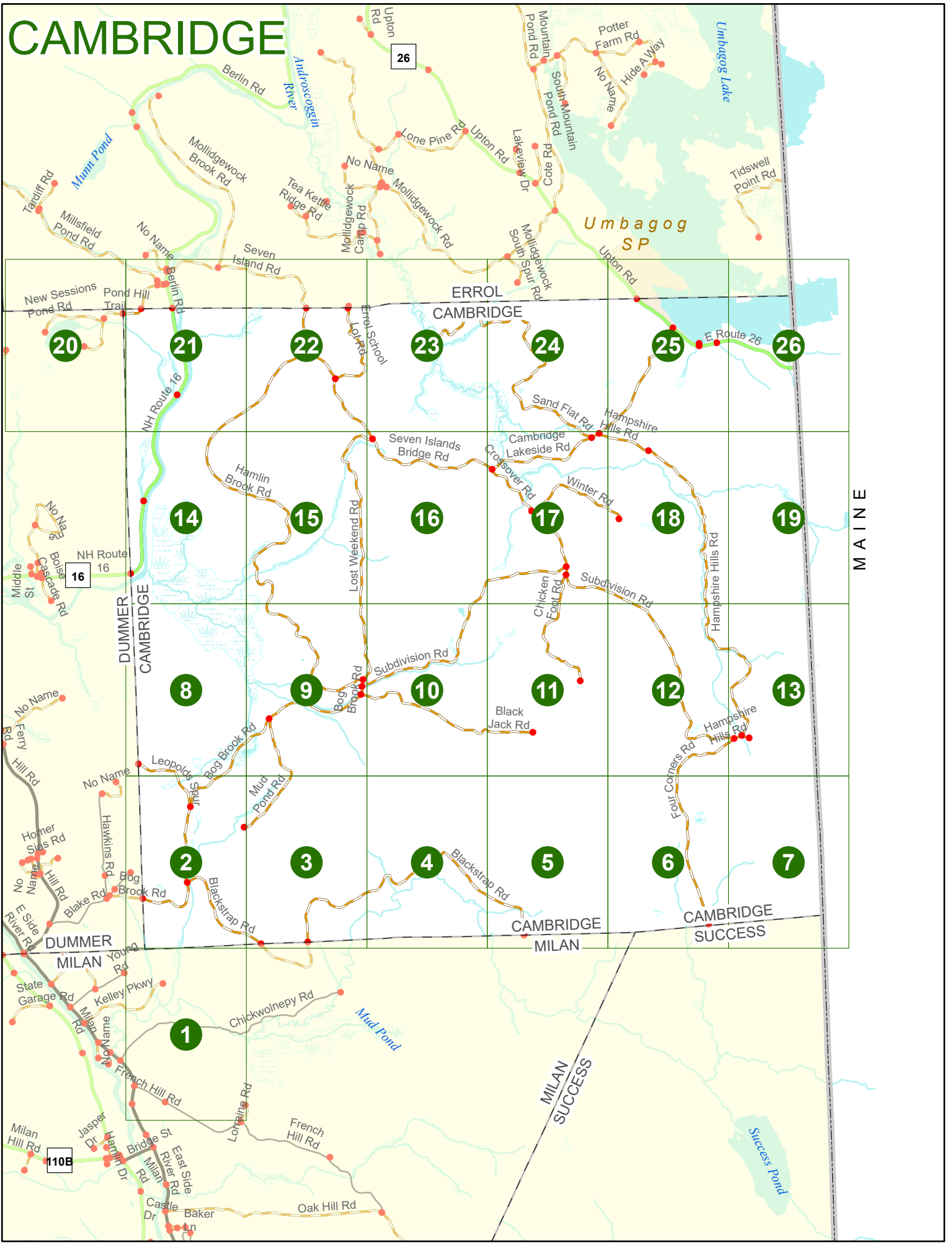
**Option 4**     Route No and/or             Mile Marker on Interstate Only             NESW             Mile (Marker)  
                   Street name  
                   189S                                     700 feet                                     S                     36.8

**Option 3 – Example**

Street Name                     Loudon Road  
First Node                             803  
Distance from First Node             318 Ft  
Second Node                             813



# CAMBRIDGE



# CAMBRIDGE

Match to Page 2

Young Rd 0047

0344

Kelley Pkwy

Chickwolnepy Rd

1

Match to Page 0

Match to Page 0

0039

East Side River Rd

0038

0290

0316

French Hill Rd

0230

Lorraine Rd

0229



Match to Page 0

# CAMBRIDGE

Match to Page 8

Leopolds Spur

0021

Mud Pond Rd

0024

Bog Brook Rd

## 2

Match to Page 3

Match to Page 0

DUMMER  
CAMBRIDGE

Blake Rd

0037

6302

0026

Blackstrap Rd

0 495 990 1,980 Feet

Match to Page 1

CAMBRIDGE  
MILAN

Match to Page 9

# CAMBRIDGE

Mud Pond Rd

0924

# 3

Match to Page 4

Match to Page 2

Blackstrap Rd

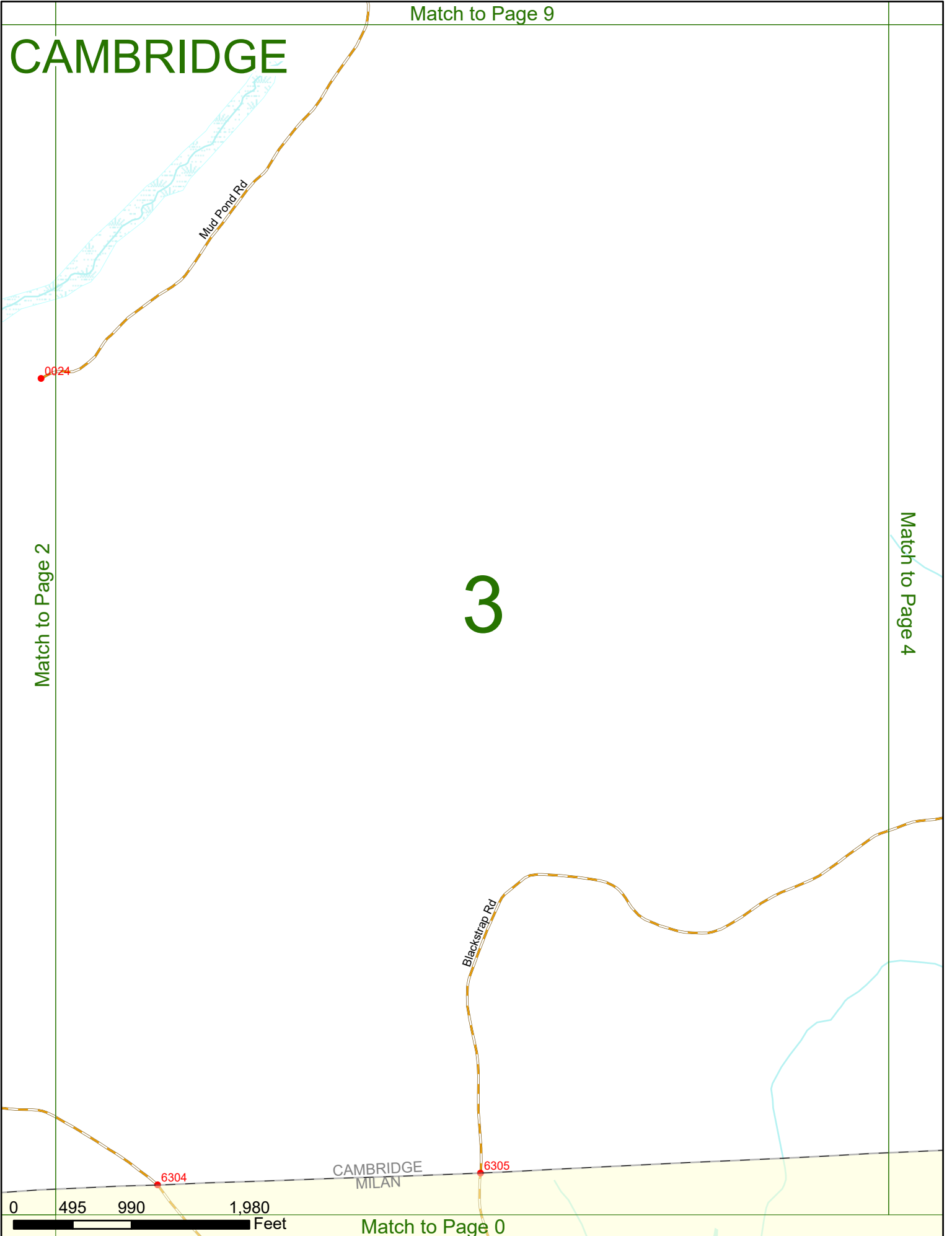
6304

CAMBRIDGE  
MILAN

6305

0 495 990 1,980 Feet

Match to Page 0



# CAMBRIDGE


Match to Page 3

Match to Page 5

# 4

Blackstrap Rd

CAMBRIDGE  
MILAN



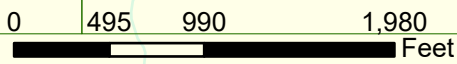
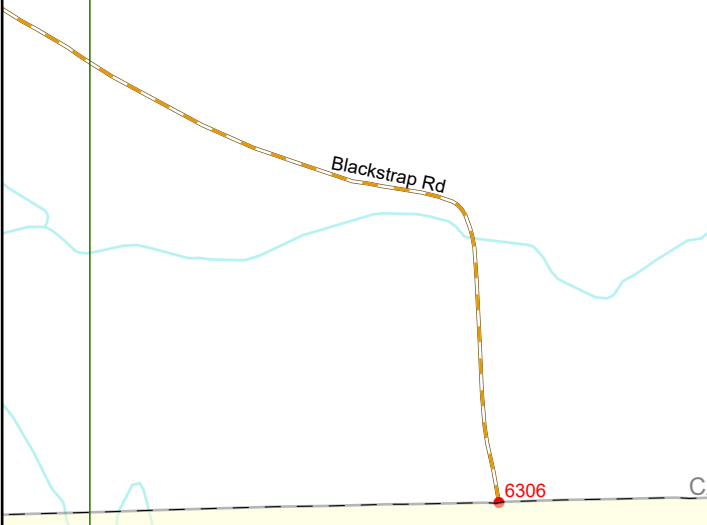
Match to Page 0

# CAMBRIDGE

Match to Page 4

Match to Page 6

# 5



Match to Page 0



Match to Page 12

# CAMBRIDGE

Match to Page 5

Match to Page 7

# 6

Four Corners Rd

0020

CAMBRIDGE  
SUCCESS

CAMBRIDGE  
MILAN

MILAN  
SUCCESS

0 495 990 1,980 Feet

Match to Page 0



# CAMBRIDGE

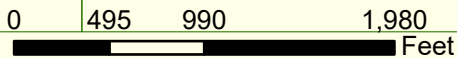
Match to Page 6

# 7

M A I N E

Match to Page 0

CAMBRIDGE  
SUCCESS



Match to Page 0

Match to Page 14

# CAMBRIDGE

Match to Page 0

# 8

Match to Page 9

CAMBRIDGE  
DUMMIE

6303

Leopolds Spur

Bog Brook Rd

Mud Pond

0 495 990 1,980 Feet

Match to Page 2

# CAMBRIDGE

# 9

Match to Page 8

Match to Page 10

Lost Weekend Rd

Subdivision Rd

0010

Black Jack Rd

0023

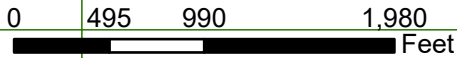
Hamlin Brook Rd

Bog Brook Rd

0022

Mud Pond Rd

Mud Pond



Match to Page 3

# CAMBRIDGE

Mud Pond

Lost Weekend Rd

Subdivision Rd

Hamlin Brook Rd

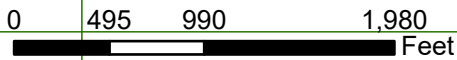
# 10

Bog Brook Rd

Match to Page 9

Match to Page 11

Black Jack Rd



# CAMBRIDGE

Match to Page 17

Match to Page 10

Match to Page 12

# 11

Chicken Foot Rd

0017

Black Jack Rd

0025

0 495 990 1,980 Feet

Match to Page 5

Match to Page 18

# CAMBRIDGE

Match to Page 11

## 12

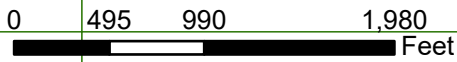
W. Jason Rd

Hampshire Hills Rd

Match to Page 13

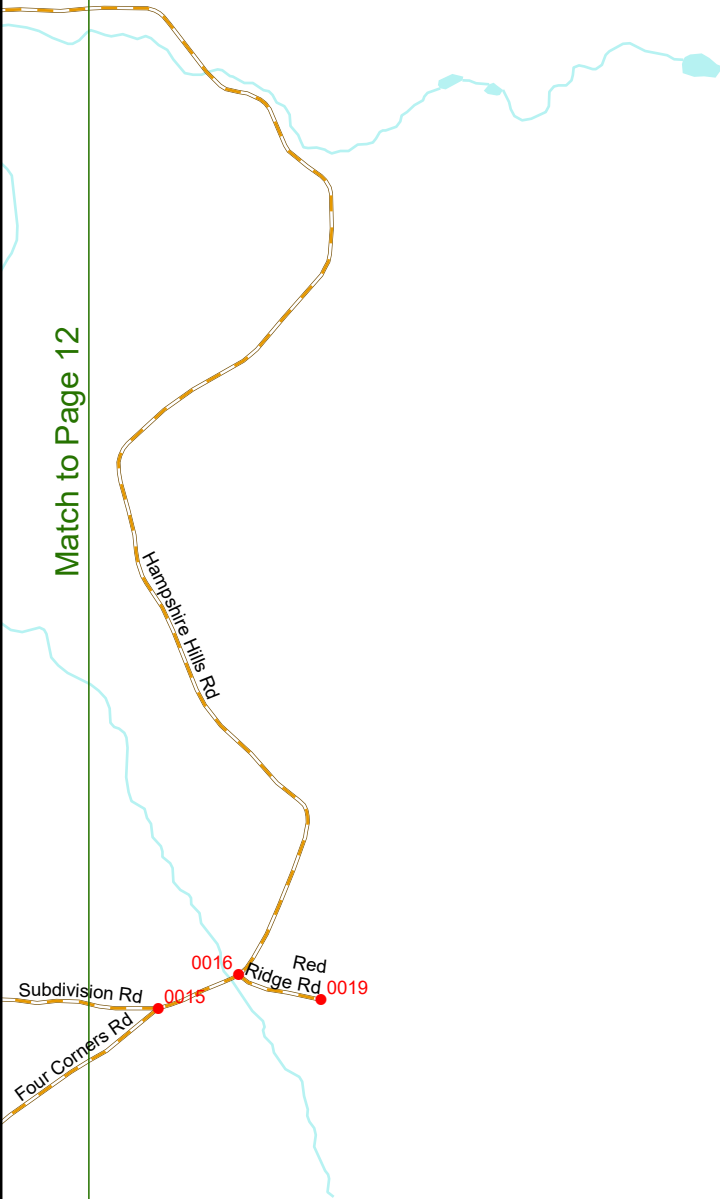
0015

Four Corners Rd



Match to Page 6

# CAMBRIDGE

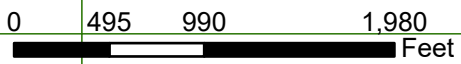


Match to Page 12

# 13

M A I N E

Match to Page 0



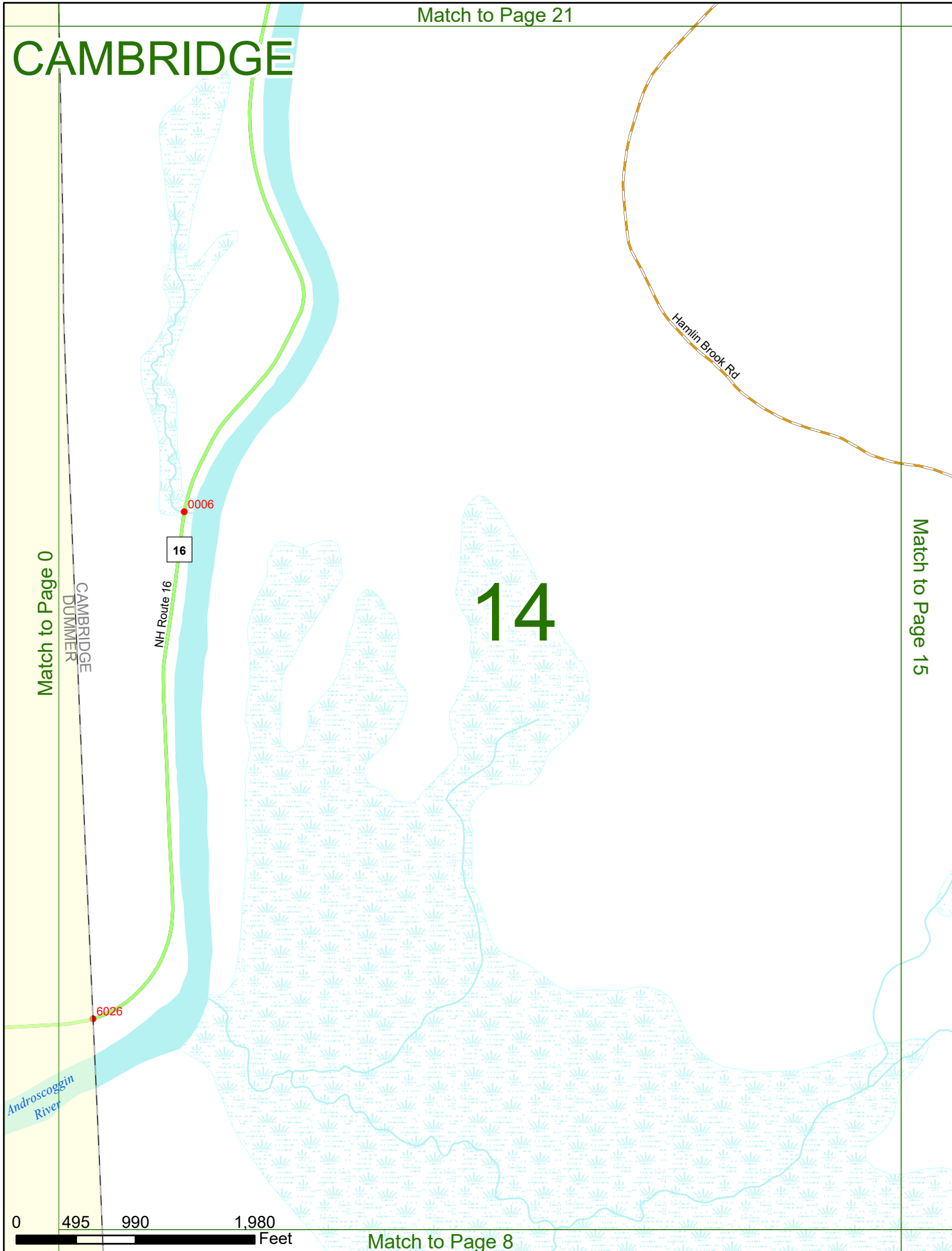
Match to Page 7



# CAMBRIDGE

Match to Page 0

Match to Page 15



CAMBRIDGE  
DUMMER

NH Route 16

16

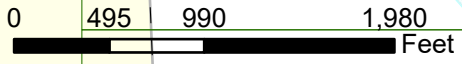
0006

6026

Androskoggin  
River

Hamlin Brook Rd

# 14



# CAMBRIDGE

0008

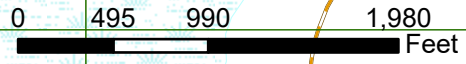
# 15

Match to Page 14

Match to Page 16

Hamlin Brook Rd

Lost Weekend Rd



Match to Page 9

# CAMBRIDGE

16

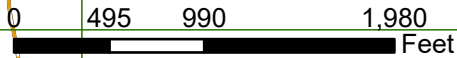
Seven Islands Bridge Rd

Match to Page 15

Match to Page 17

Lost Weekend Rd

Subdivision Rd



Match to Page 24

# CAMBRIDGE

Sand Flat Rd  
Cambridge Lakeside Rd  
0011  
Hampshire Hills Rd

Seven Islands Bridge Rd  
0009

Cambridge Lakeside Rd

Winter Rd

Match to Page 18

0012

# 17

Match to Page 16

Crossover Rd

0014

Subdivision Rd

0018

Chicken Foot Rd



Match to Page 11

# CAMBRIDGE

0013

Hampshire Hills Rd

# 18

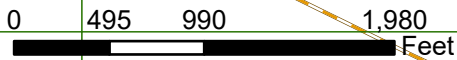
0015

Winter Rd

Match to Page 17

Match to Page 19

Subdivision Rd



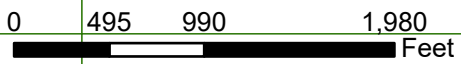
# CAMBRIDGE

Match to Page 18

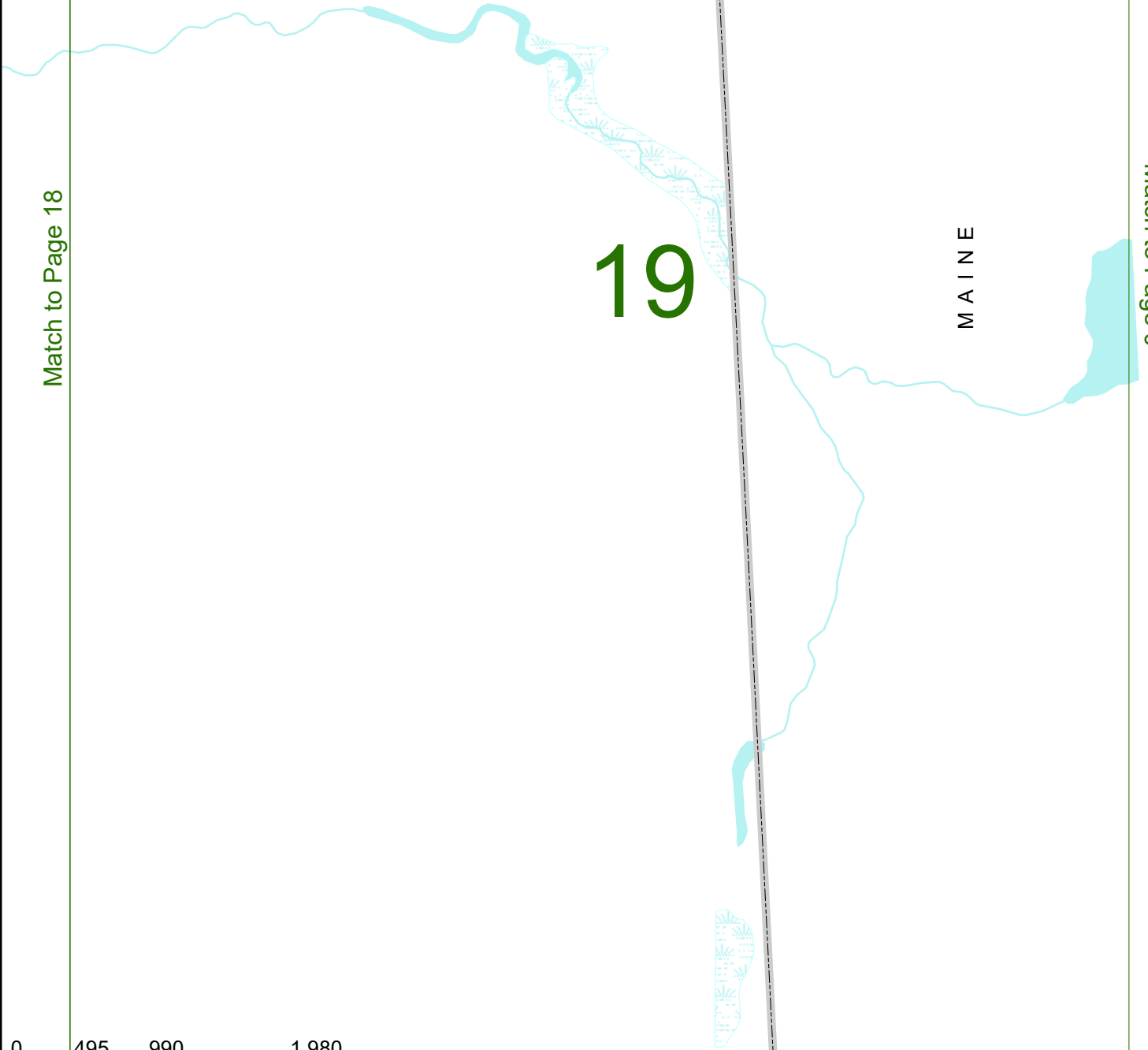
# 19

M A I N E

Match to Page 0



Match to Page 13



# CAMBRIDGE

Millsfield Pond Rd

ERROL  
MILLSFIELD

ERROL  
DUMMER  
New Sessions  
Pond Rd

6310

0122

0124

Sessions Pond

# 20

0123

Pond Hill Trail

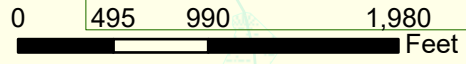
Match to Page 21

Match to Page 0

0114

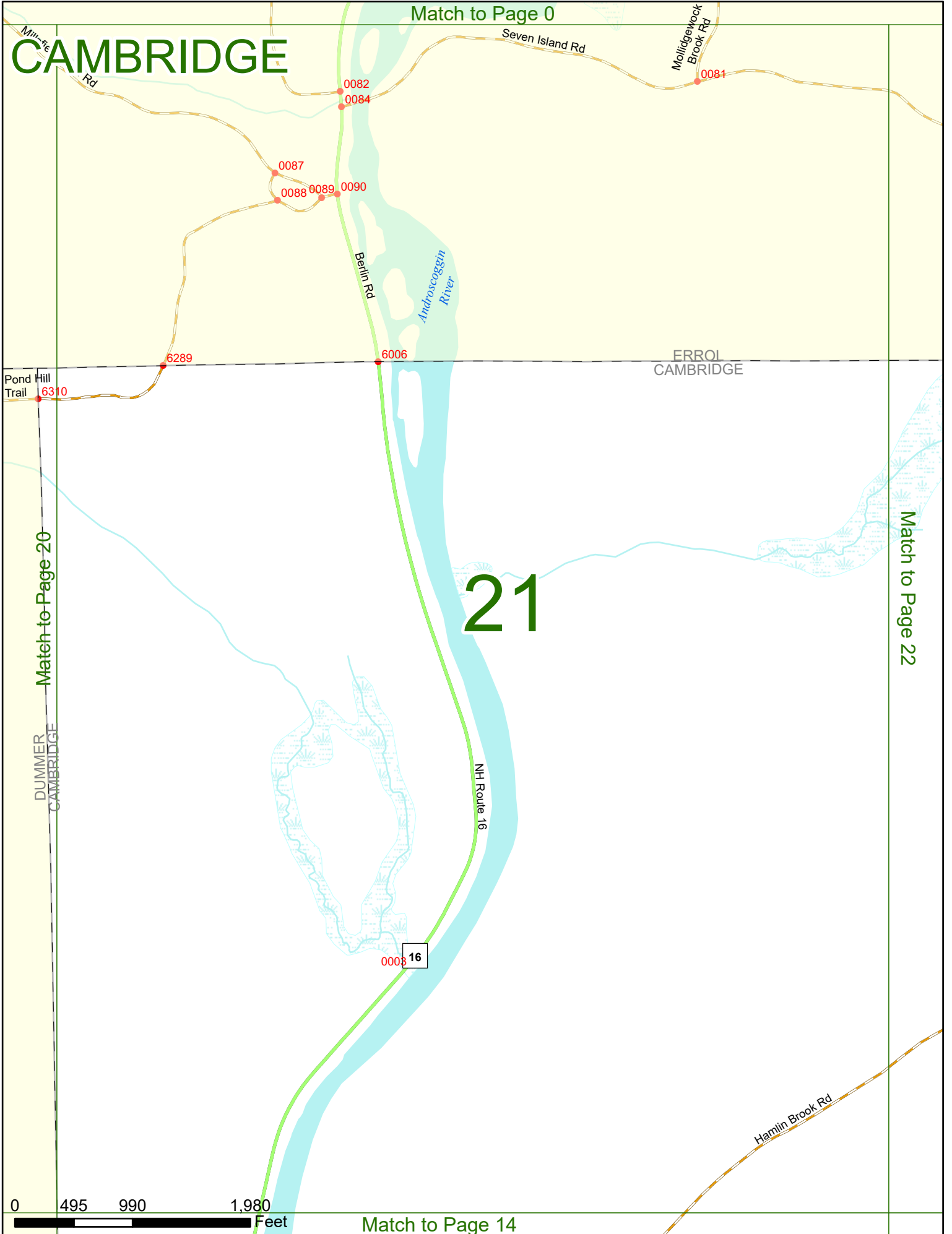
Black Camp Rd

DUMMER  
CAMBRIDGE



# CAMBRIDGE

Match to Page 0



ERROL  
CAMBRIDGE

# 21

Match to Page 22

Match to Page 20

DUMMER  
CAMBRIDGE

0 495 990 1,980 Feet

Match to Page 14



# CAMBRIDGE

Seven Island Rd

ERROL  
CAMBRIDGE

6283

0155  
6303

0011

# 22

Seven Islands Bridge Rd

Errol School Lot Rd

0010

Hamlin Brook Rd

Match to Page 21

Match to Page 23

Match to Page 0

# CAMBRIDGE

Mollidgewock Rd

ERROL  
CAMBRIDGE

Sand Flat Rd

0014

# 23

Match to Page 24

Match to Page 22

Fire School Rd

Seven Islands  
Bridge Rd 495

0 990 1,980 Feet

Match to Page 16

# CAMBRIDGE

Match to Page 0

Umbagog  
SP

26

Upton  
Rd

0140

0139

Mellick  
Sou'

ERROL  
CAMBRIDGE

Match to Page 23

# 24

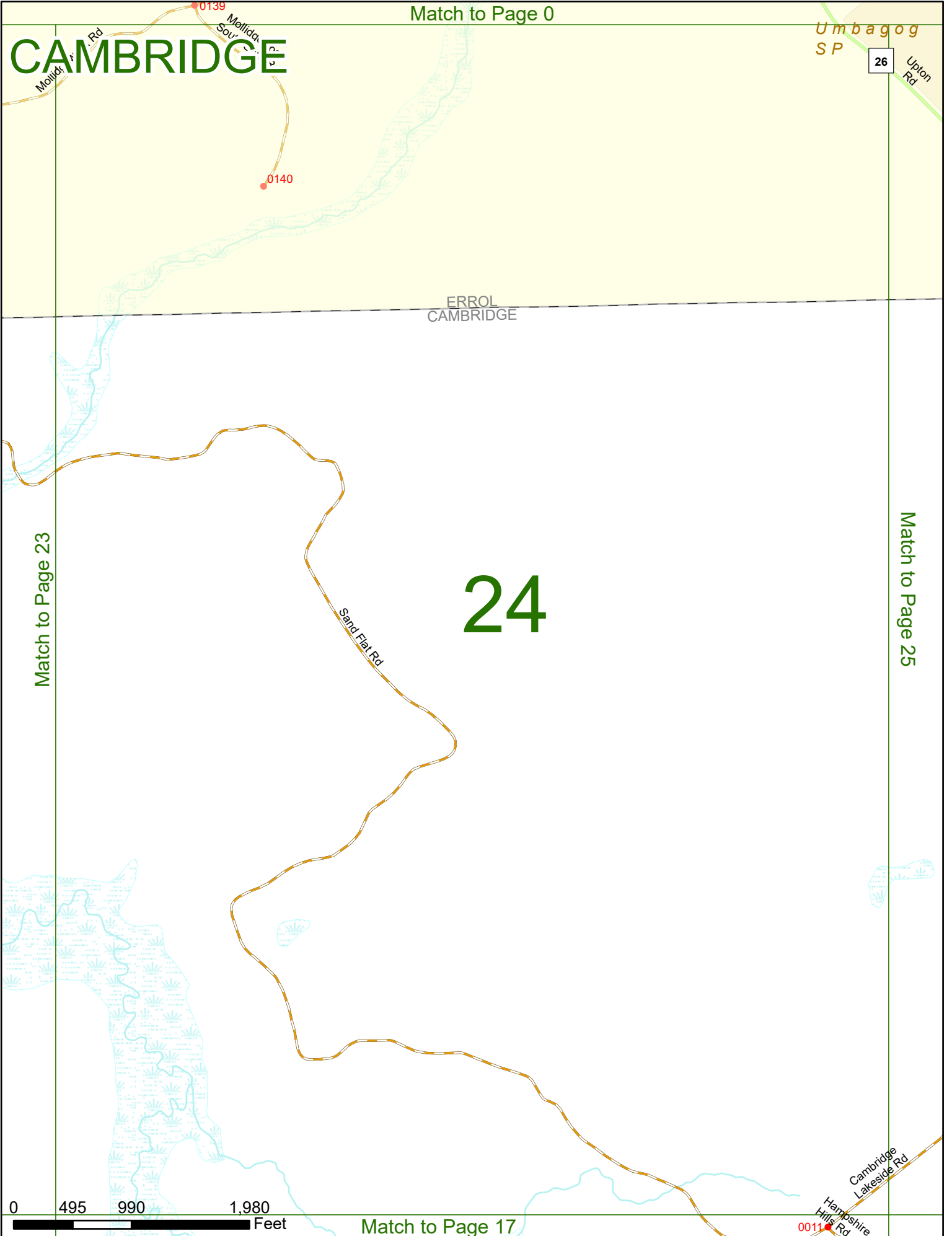
Match to Page 25

Sand Flat Rd

0 495 990 1,980 Feet

Match to Page 17

Cambridge  
Lakeside Rd  
Hampshire  
Hills Rd  
0011



# CAMBRIDGE

*Umbagog SP*

*Upton Rd*

6007

ERROL  
CAMBRIDGE

*Umbagog Lake*

*E Route 26*

26

0008

# 25

Rd To Public  
Water

0002  
0001

0005

Match to Page 24

Match to Page 26

*Cambridge Lakeside Rd*

0 495 990 1,980 Feet

Match to Page 0

# CAMBRIDGE

ERROL  
CAMBRIDGE

*Umbagog Lake*

# 26

M A I N E

Match to Page 25

E Route 26

26

8018

Match to Page 0

0 495 990 1,980 Feet

Match to Page 19