

New Hampshire  
**DOT**  
 Department of Transportation

Maps and data sets are not guaranteed to be free from errors and omissions. Data is in a constant state of update and correction by various groups and agencies. Information displayed on this map is the best available at the time of publication.

# 2023 Nodal Reference Bookmap

## LEGEND



NHDOT will accept crash locations based on the State of NH Uniform Police Traffic Accident Report.

Crash occurred on:

**Option 1**     Street Address  
                   123 Main Street

**Option 2**     Route No and/or     Distance from             NESW             Intesecting Road, Bridge,  
                   Street name             Intersecting Street                                     Town/County line  
                   Main Street                     500                     E                     Oak Street

**Option 3**     First Node                     Distance from First Node                     Second Node  
                   515                                     212                                     632

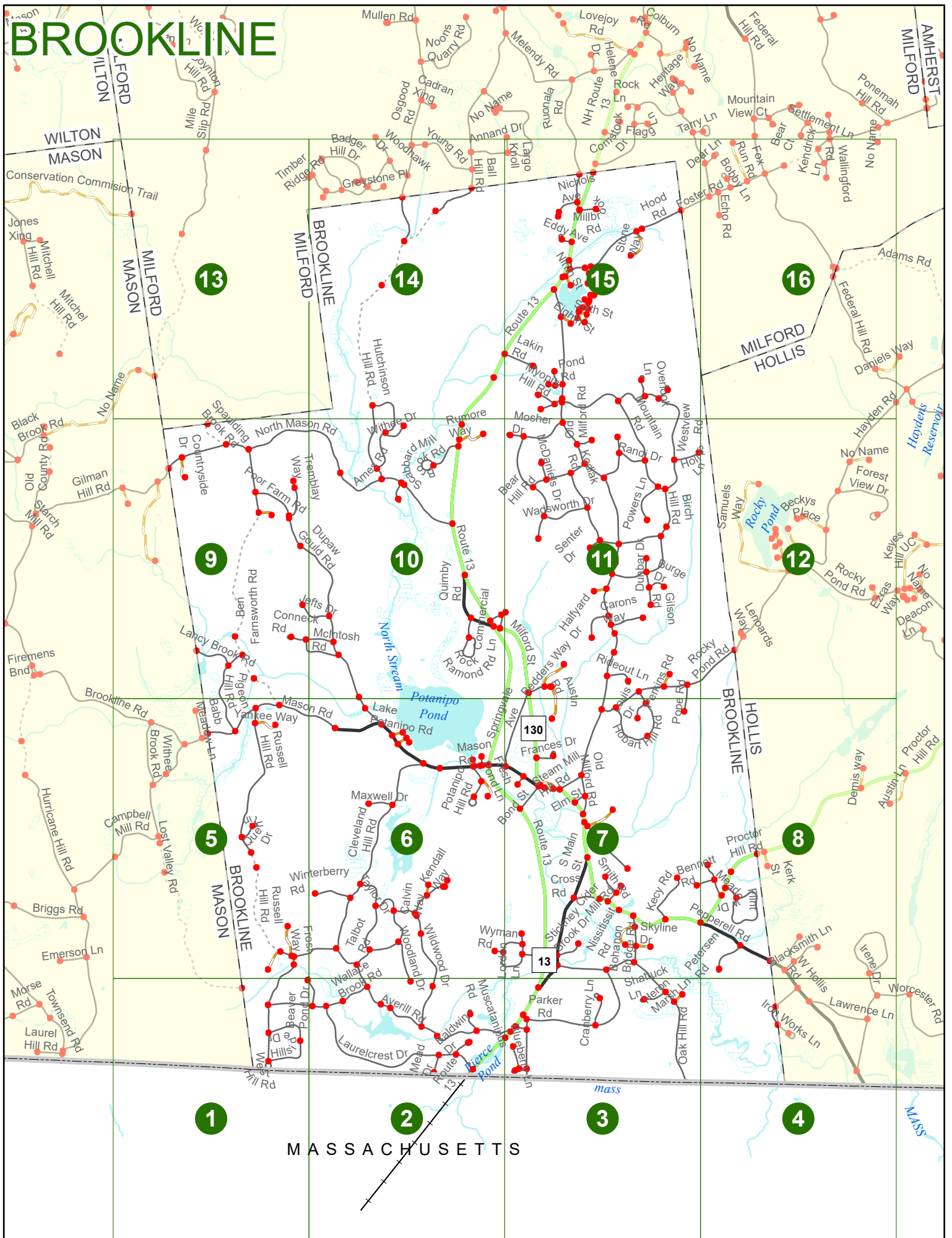
**Option 4**     Route No and/or             Mile Marker on Interstate Only             NESW             Mile (Marker)  
                   Street name  
                   189S                                     700 feet                                     S                     36.8

**Option 3 – Example**

Street Name                     Loudon Road  
First Node                             803  
Distance from First Node             318 Ft  
Second Node                             813



# BROOKLINE



MASSACHUSETTS

# BROOKLINE

Match to Page 5

Lost Valley Rd 6624

BROOKLINE  
MASON

Wallace Brook Rd 0309

0311

Beaver Pond Dr 0310

0307

0308

West Hill Rd

0306

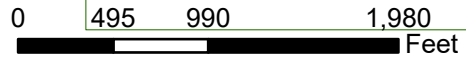
Hillside Dr

# 1

Match to Page 0

Match to Page 2

MASSACHUSETTS



Match to Page 0

# BROOKLINE

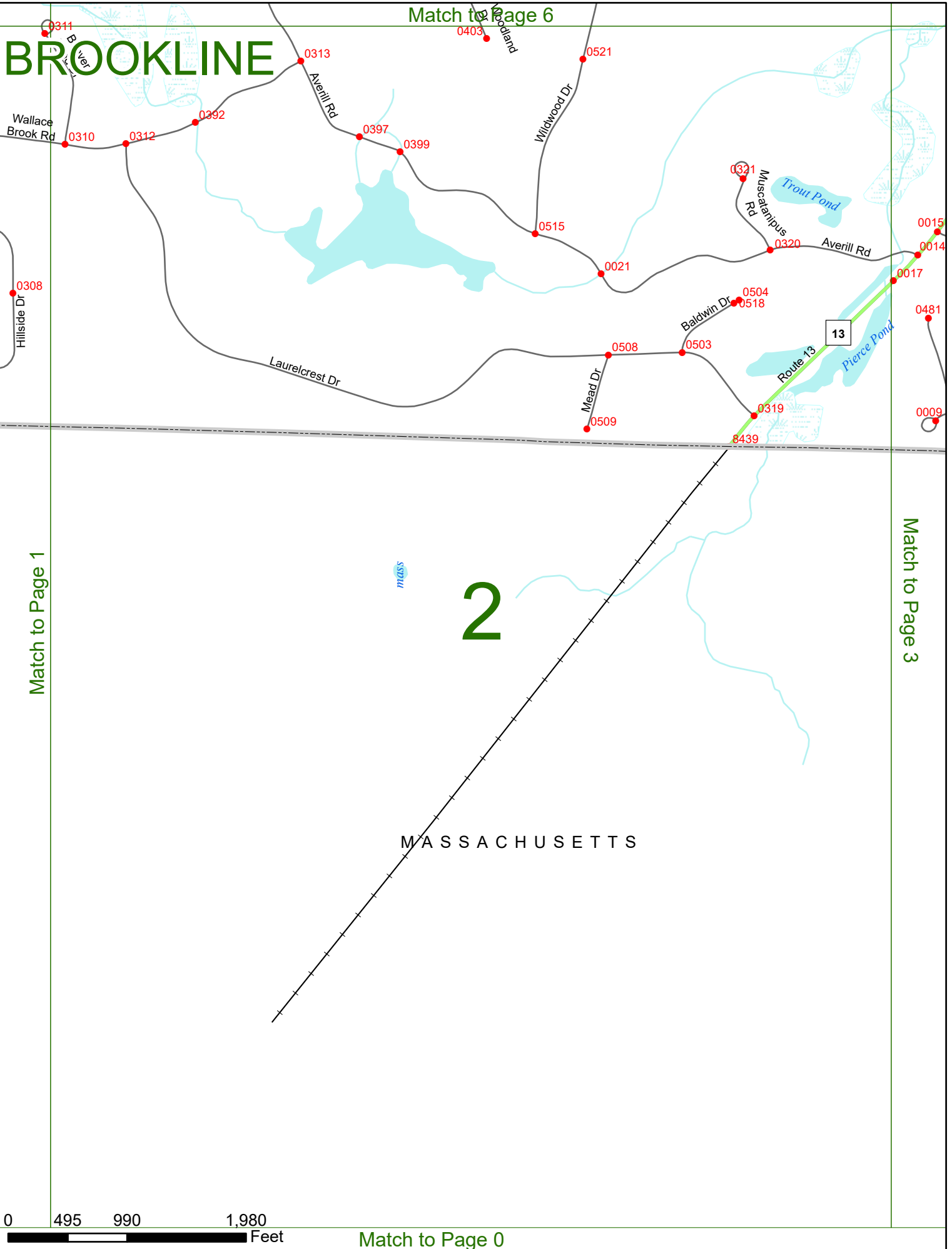
Match to Page 6

Match to Page 1

Match to Page 3

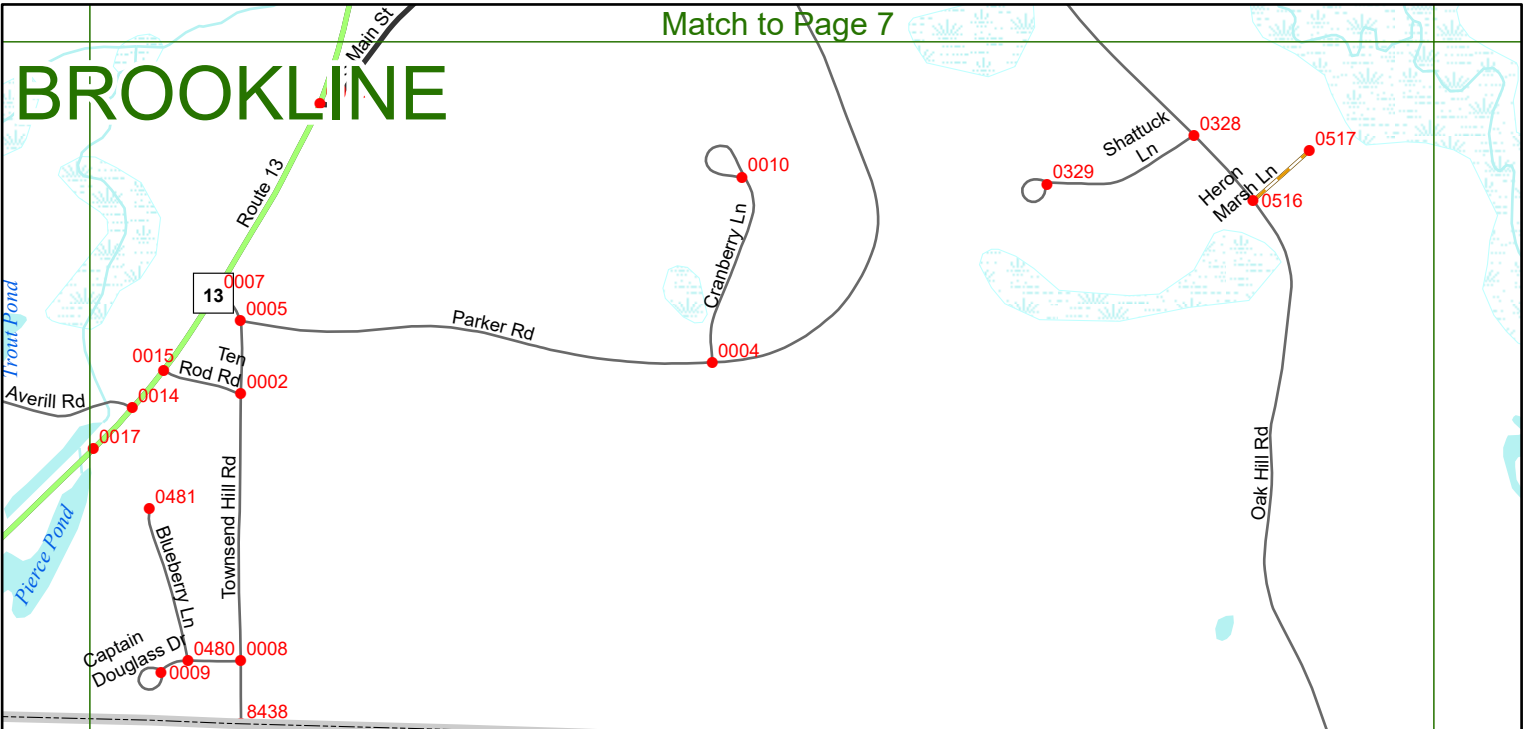
0 495 990 1,980 Feet

Match to Page 0



# BROOKLINE

Match to Page 7




Match to Page 2

# 3

Match to Page 4

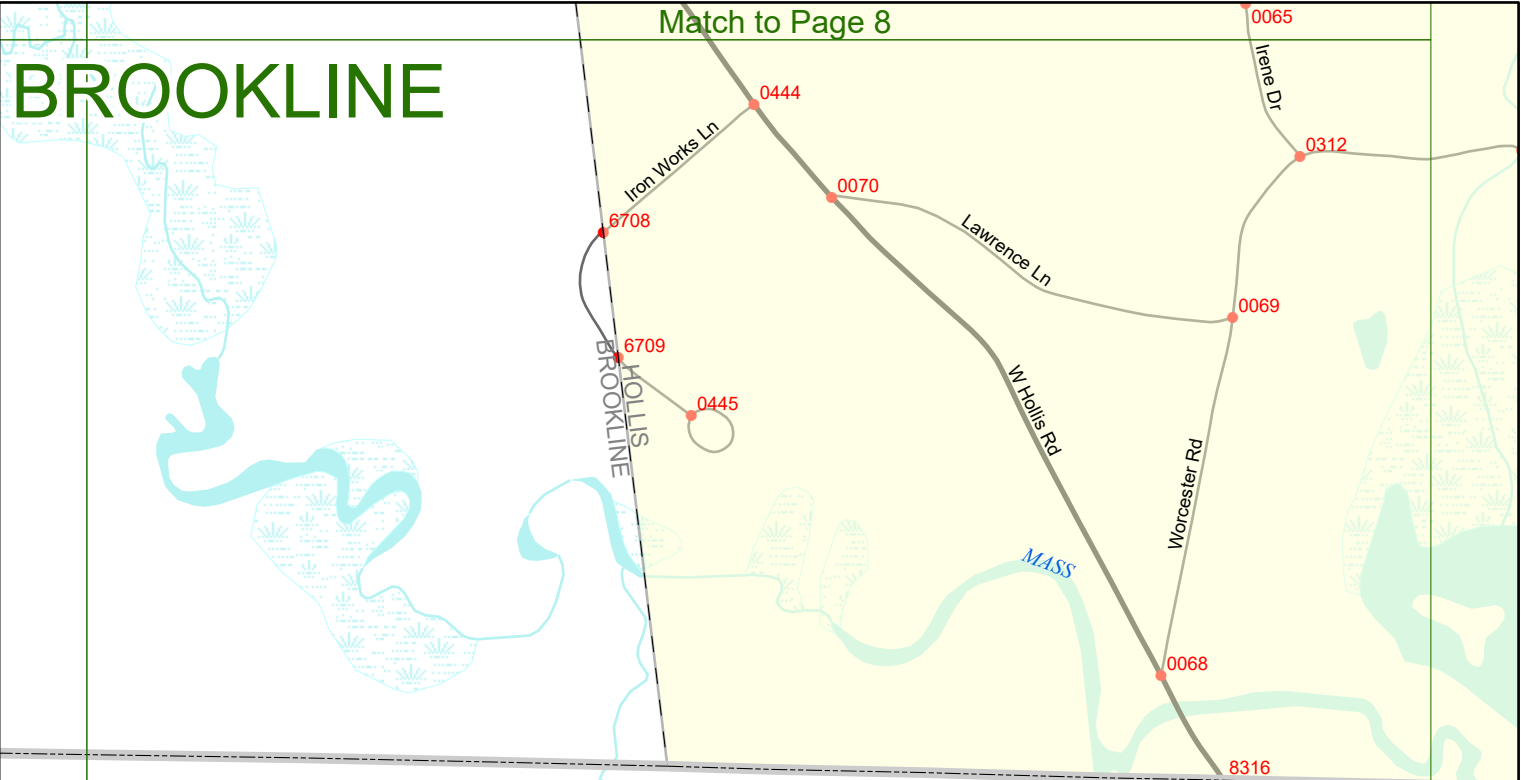
MASSACHUSETTS



Match to Page 0

# BROOKLINE

Match to Page 8

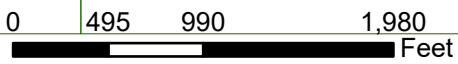


Match to Page 3

Match to Page 0

# 4

MASSACHUSETTS



Match to Page 0

# BROOKLINE

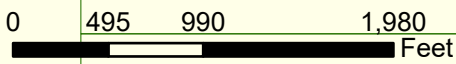
Match to Page 9

Match to Page 0

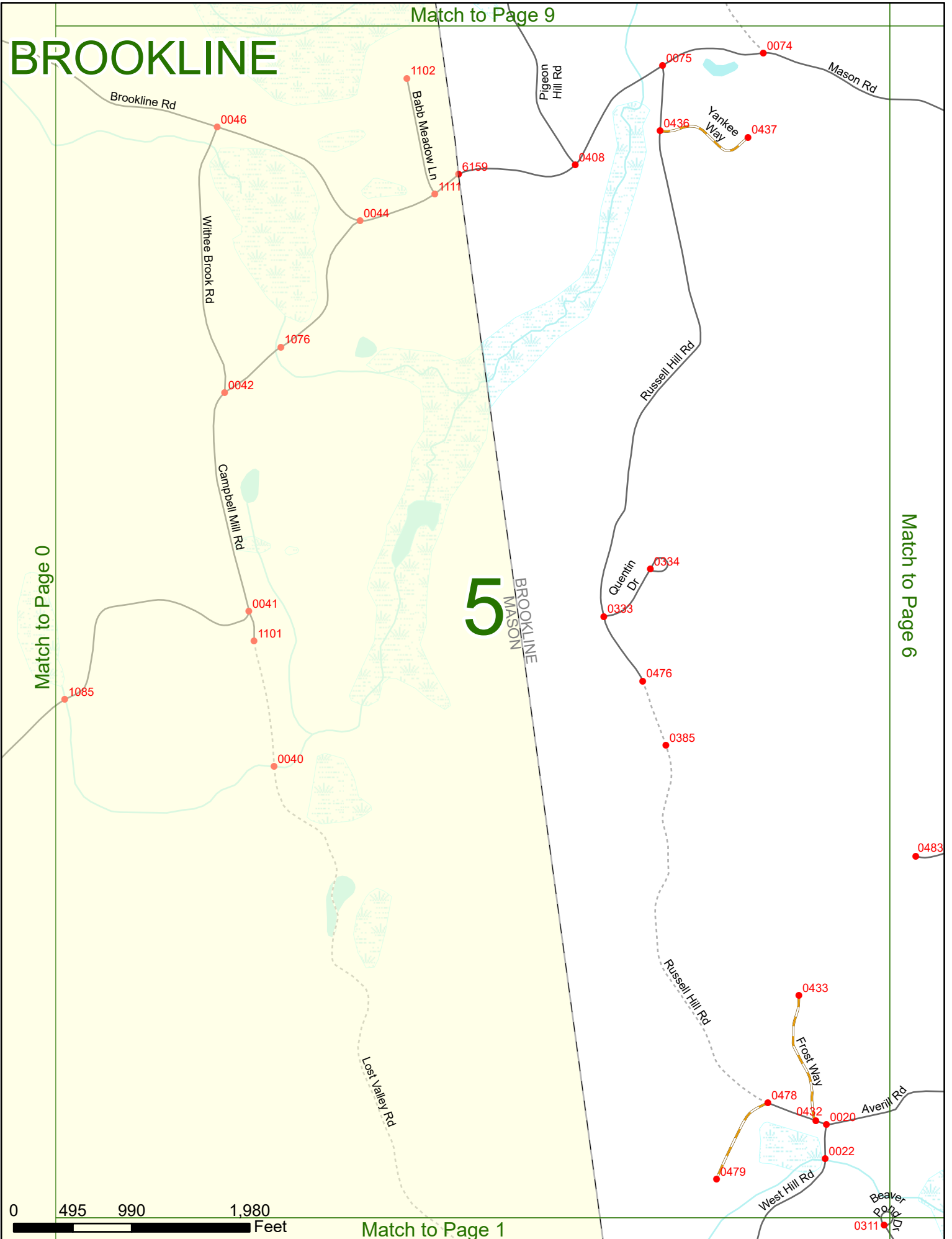
Match to Page 6

# 5

BROOKLINE  
MASON



Match to Page 1





# BROOKLINE


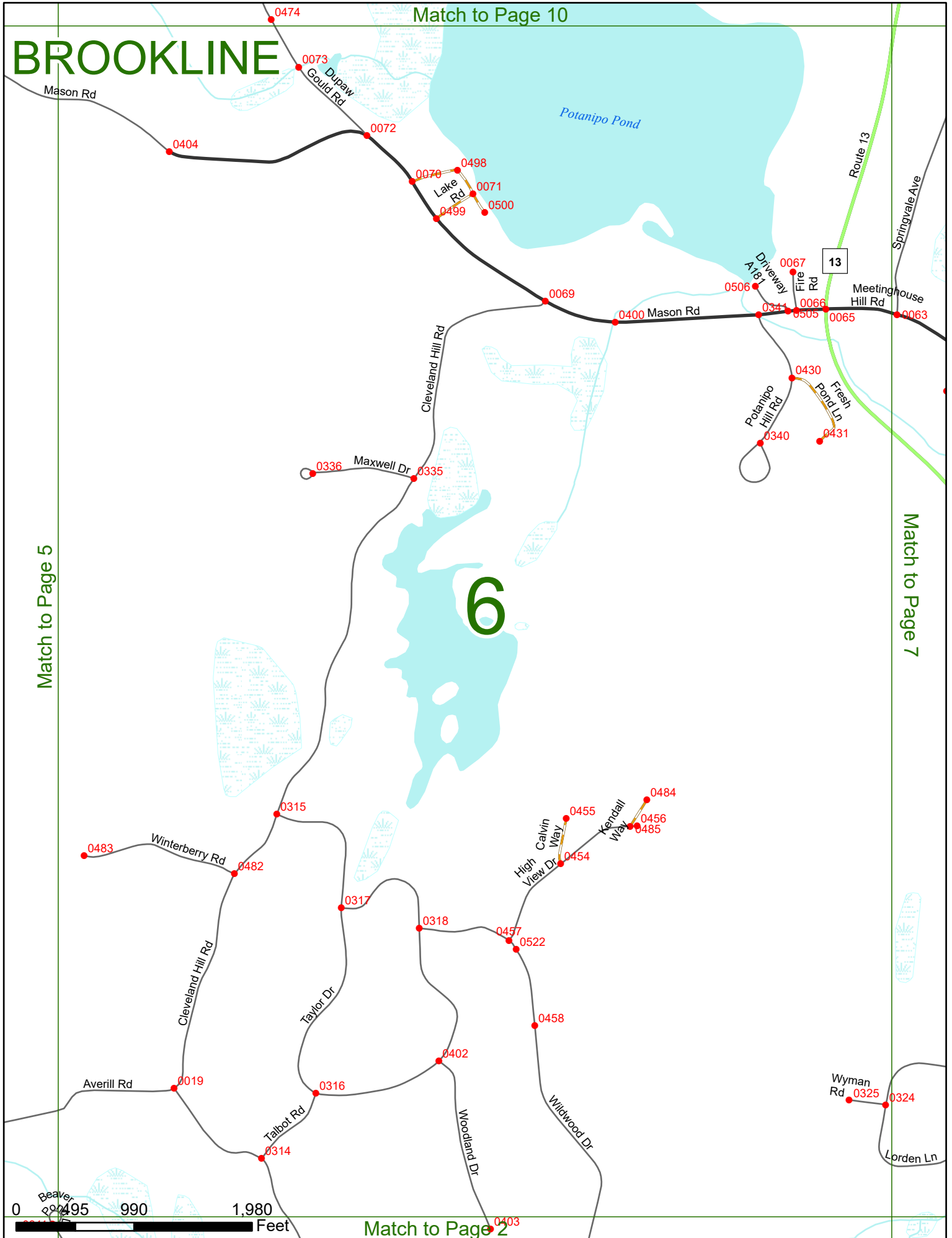
Match to Page 10

Match to Page 5

Match to Page 7

# 6

Match to Page 2



# BROOKLINE


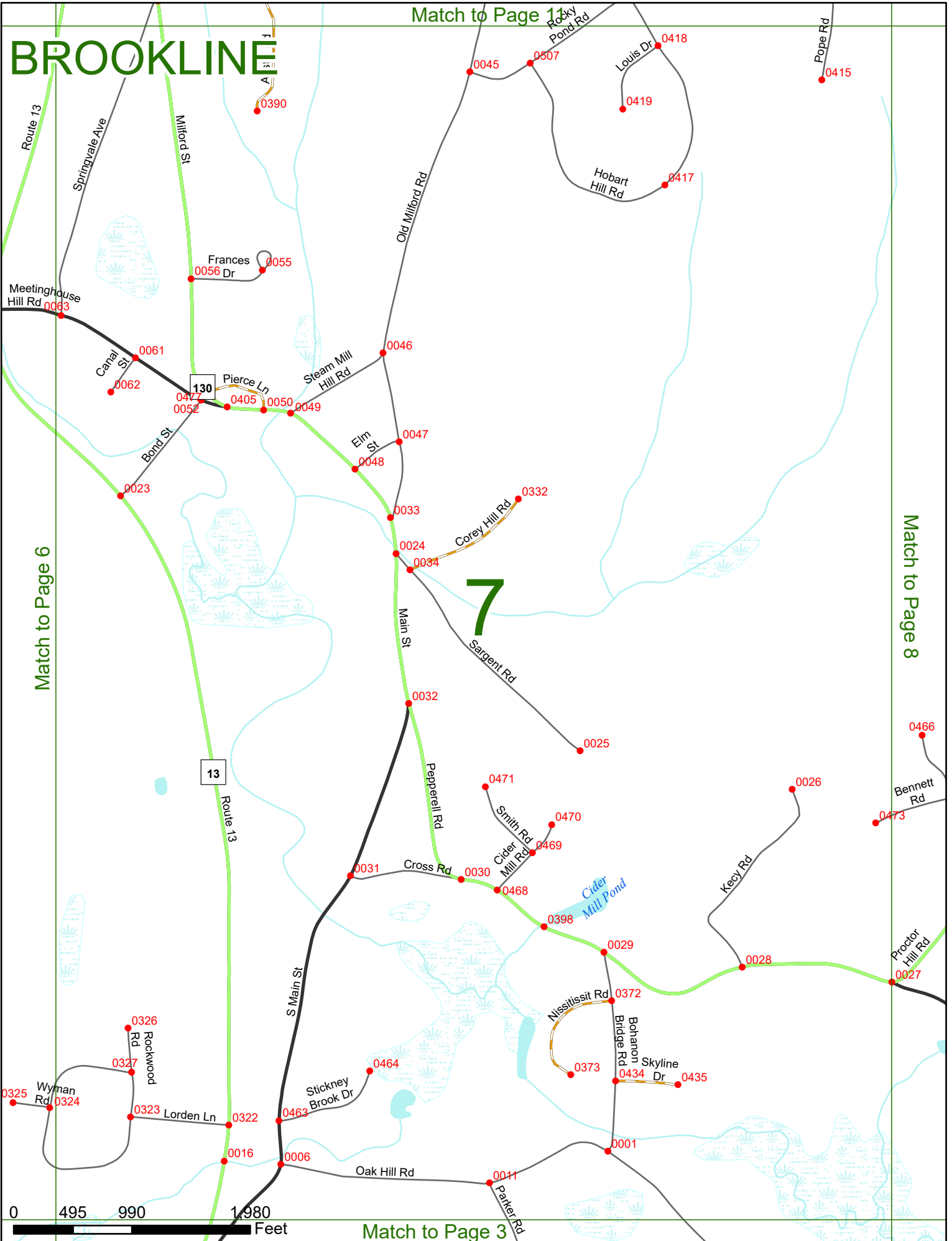
Match to Page 14

Match to Page 6

Match to Page 8

Match to Page 3

# 7

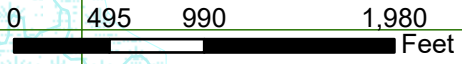
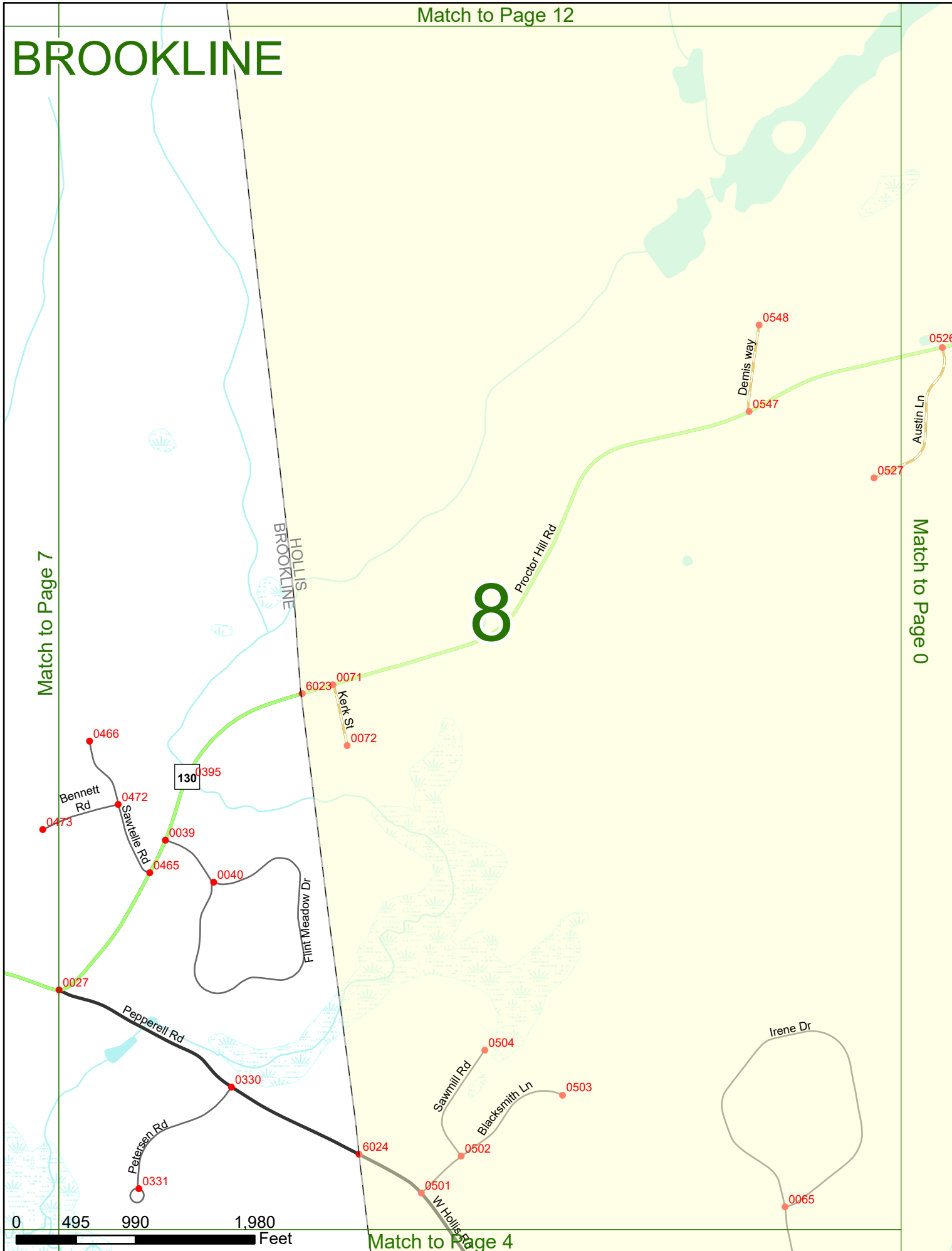


# BROOKLINE

Match to Page 7

Match to Page 0

## 8



Match to Page 4

# BROOKLINE

Match to Page 13

MILFORD  
BROOKLINE

North Mason Rd

Spaulding  
Brook Rd

0128

0123

0494

06158

Country  
side Dr

0495

Gilman Hill Rd

0123

1105

1106

0489

0488

Trapp  
Road

Kemp Dr

0122

Poor Farm Rd

0513 Way

0514

Barber

0486

0487

Unc  
paw Gould Rd

0386

# 9

Match to Page 0

Match to Page 10

BROOKLINE  
MASON

Ben Farnsworth Rd

0411

Jeff's Dr

0342

Conne  
ck Rd

0339

Melvin  
osh Rd

0407

Lancy  
Brook Rd

0078

0409

0406

Pigeon  
Hill Rd

0077

495 990 1,980 Feet

Match to Page 5

Mason Rd

# BROOKLINE

Match to Page 14

Match to Page 11

Match to Page 9

Match to Page 6

# 10

Kemp Dr

Hutchinson Hill Rd

Match to Page 14

Withee Dr 0519 0520

Ames Rd 0501

Scabboard Mill Brook Rd 0348

0393 0510 Rumore Way 0511

Mosher Dr 0116

Captain Seaver Rd

0125

0121

South Spaulding Brook Rd 0346 0120

0347

North Mason Rd

Route 13 13

0118

# 10

Match to Page 9

0385

0411 Jeris Dr

0410

0339 Conneck Rd 0338

McIntosh Rd 0337

Dubaw Gould Rd

0474

0 495 990 1,980 Feet

North Stream

Potanipo Pond

Quimby Rd

0080

0081 Rock Ramhead Rd 0343

0493 0490 Commercial 0079 0492 0491

Milford St 130

Route 13

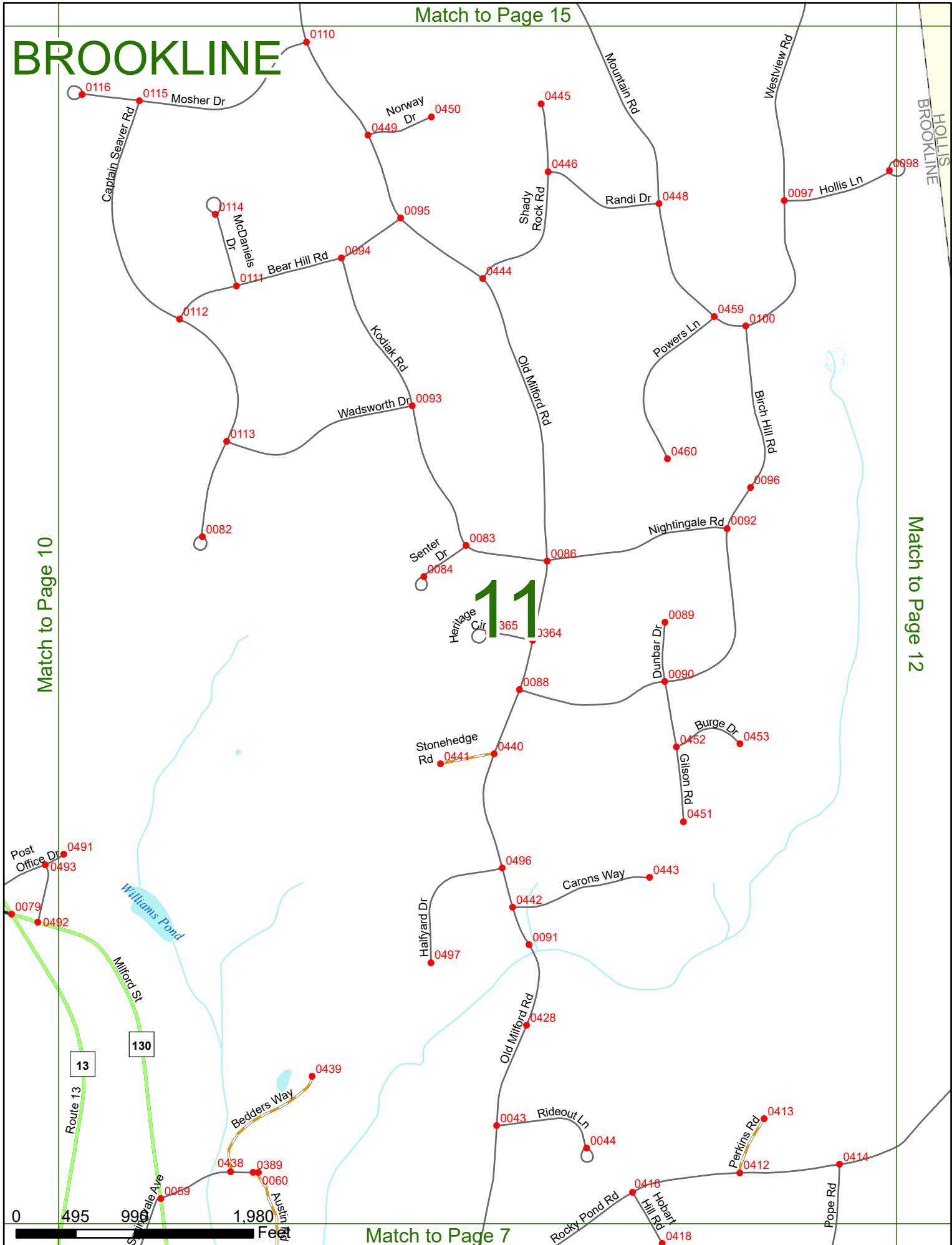
Match to Page 15

# BROOKLINE

HOLLIS  
BROOKLINE

Match to Page 12

Match to Page 10



# 11

Match to Page 7

0 495 990 1,980 Feet

Route 13  
130

Williams Pond

Bedders Way  
0438 0389 0060 0439

Post Office Dr  
0491 0493 0079 0492

Millard St

Sylvan Ave

Austin Ave

Captain Seaver Rd

Masher Dr

Norway Dr

Shady Rock Rd

Mountain Rd

Westview Rd

McDaniels Dr

Bear Hill Rd

Kodiak Rd

Old Millford Rd

Powers Ln

Birch Hill Rd

Wadsworth Dr

Nightingale Rd

Senter Dr

Heritage Cir

Stonehedge Rd

Burge Dr

Glison Rd

Carons Way

Hallyard Dr

Old Millford Rd

Rideout Ln

Perkins Rd

Rocky Pond Rd

Hobart Hill Rd

Pope Rd

# BROOKLINE

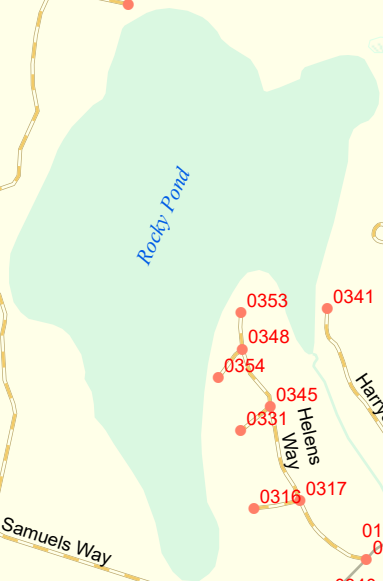
Hollis Ln 0998

Hayden Rd

0342

0343

0339



Rocky Pond

0193

Forest View Dr

0195

0553

0555

Beckys Place

0554

0353

0341

0348

0354

0345

0331

0316

0317

0191

0318

0532

0340

Samuels Way

Harrys Wa

# 12

Rocky Pond Rd

Worcesters Millpond

0374

0373

0508

0560

0511

0510

0509

Match to Page 0

Keyes Hill DC

Deacon Ln

Match to Page 11

HOLLIS  
BROOKLINE

0552

0551

6022

Rocky Pond Rd

Lepards Way

0 495 990 1,980 Feet

Match to Page 8

Match to Page 0

WILTON

# BROOKLINE

0466

Mile Slip Rd

Bedger Hill Dr  
Timber Ridge Rd

1189  
1190

Conservation Commision Trail

6701

1244

# 13

Match to Page 0

MILFORD  
MASON

Mile Slip Rd

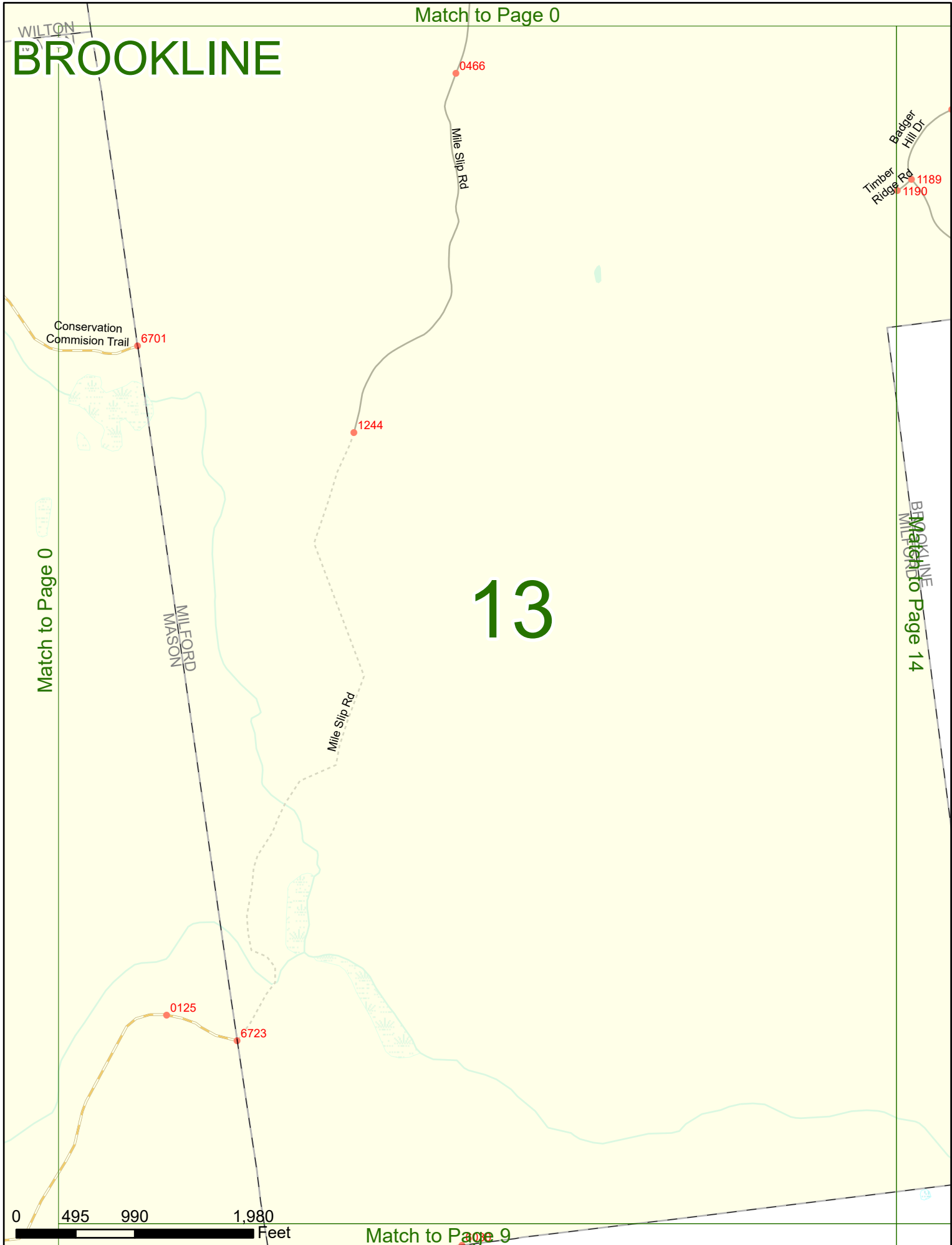
BROOKLINE  
Match to Page 14

0125

6723

0 495 990 1,980 Feet

Match to Page 9





# BROOKLINE


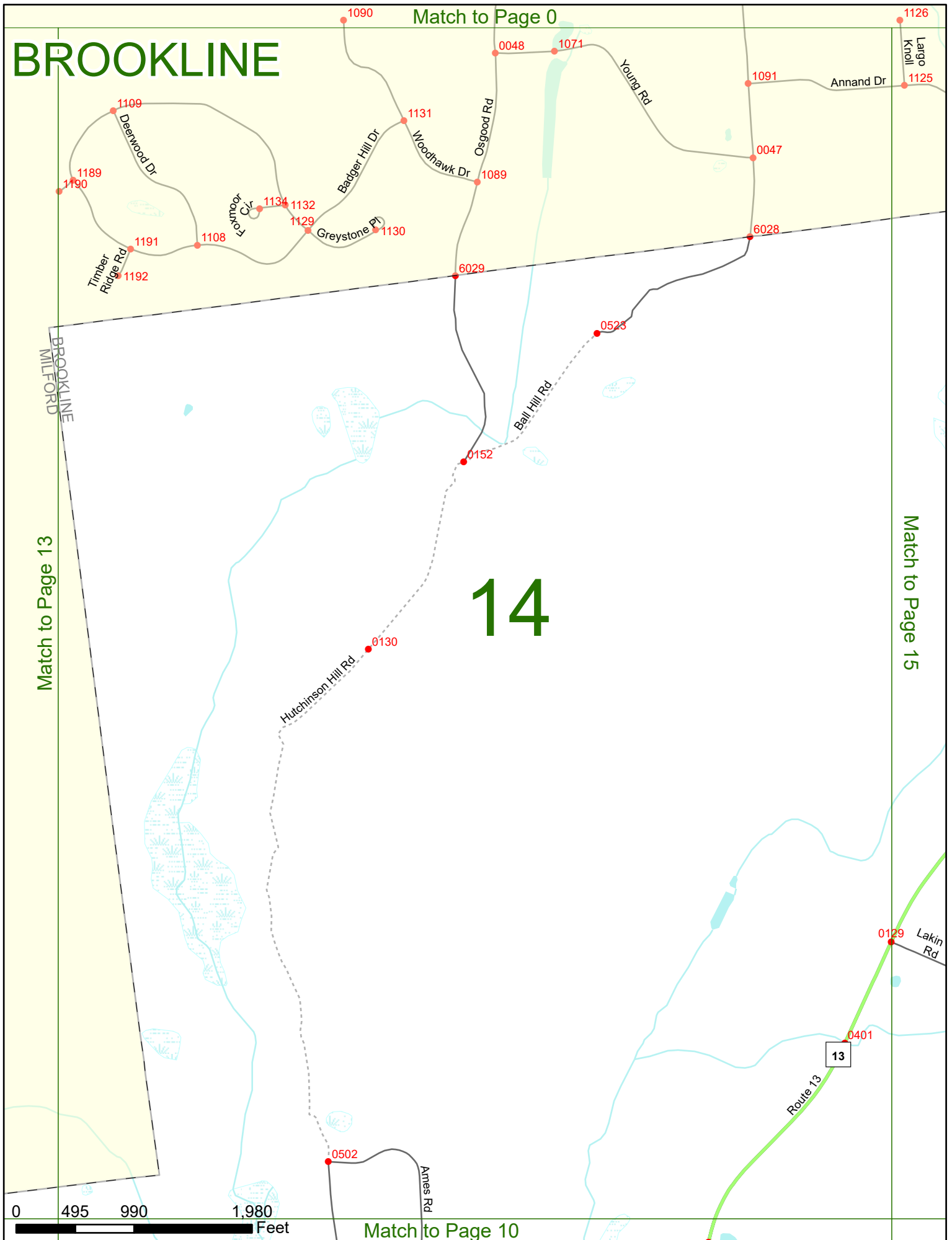
Match to Page 0

Match to Page 15

Match to Page 13

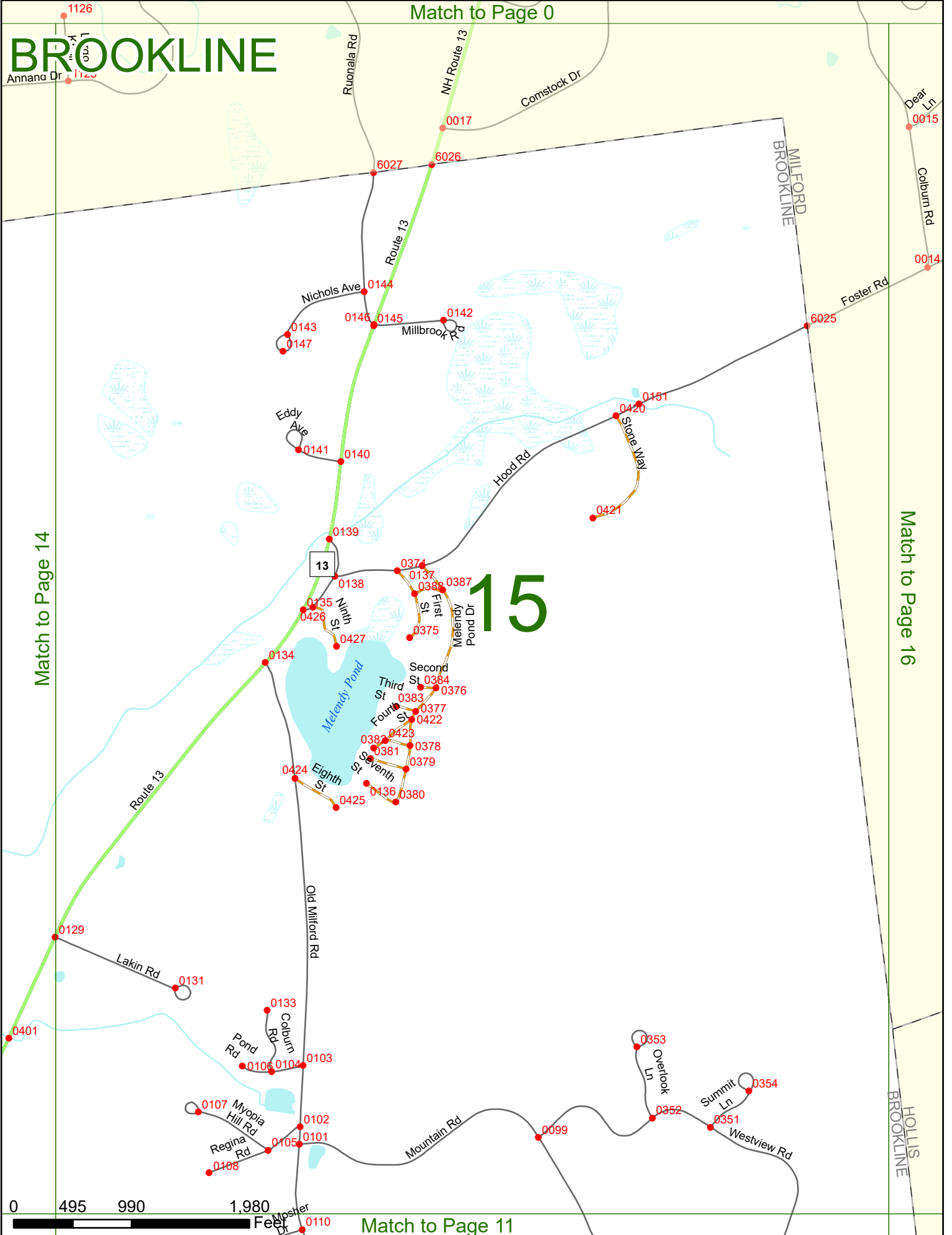
Match to Page 10

# 14



# BROOKLINE

Match to Page 0



Match to Page 14

Match to Page 16

Match to Page 11

0 495 990 1,980 Feet

# 15

# BROOKLINE

Match to Page 0

# 16

Match to Page 15

Match to Page 0

0 495 990 1,980 Feet

Match to Page 12

