

New Hampshire  
**DOT**  
 Department of Transportation

Maps and data sets are not guaranteed to be free from errors and omissions. Data is in a constant state of update and correction by various groups and agencies. Information displayed on this map is the best available at the time of publication.

# 2023 Nodal Reference Bookmap

## LEGEND



NHDOT will accept crash locations based on the State of NH Uniform Police Traffic Accident Report.

Crash occurred on:

**Option 1**     Street Address  
                   123 Main Street

**Option 2**     Route No and/or     Distance from             NESW             Intesecting Road, Bridge,  
                   Street name             Intersecting Street                                     Town/County line  
                   Main Street                     500                     E                     Oak Street

**Option 3**     First Node                     Distance from First Node                     Second Node  
                   515                                     212                                     632

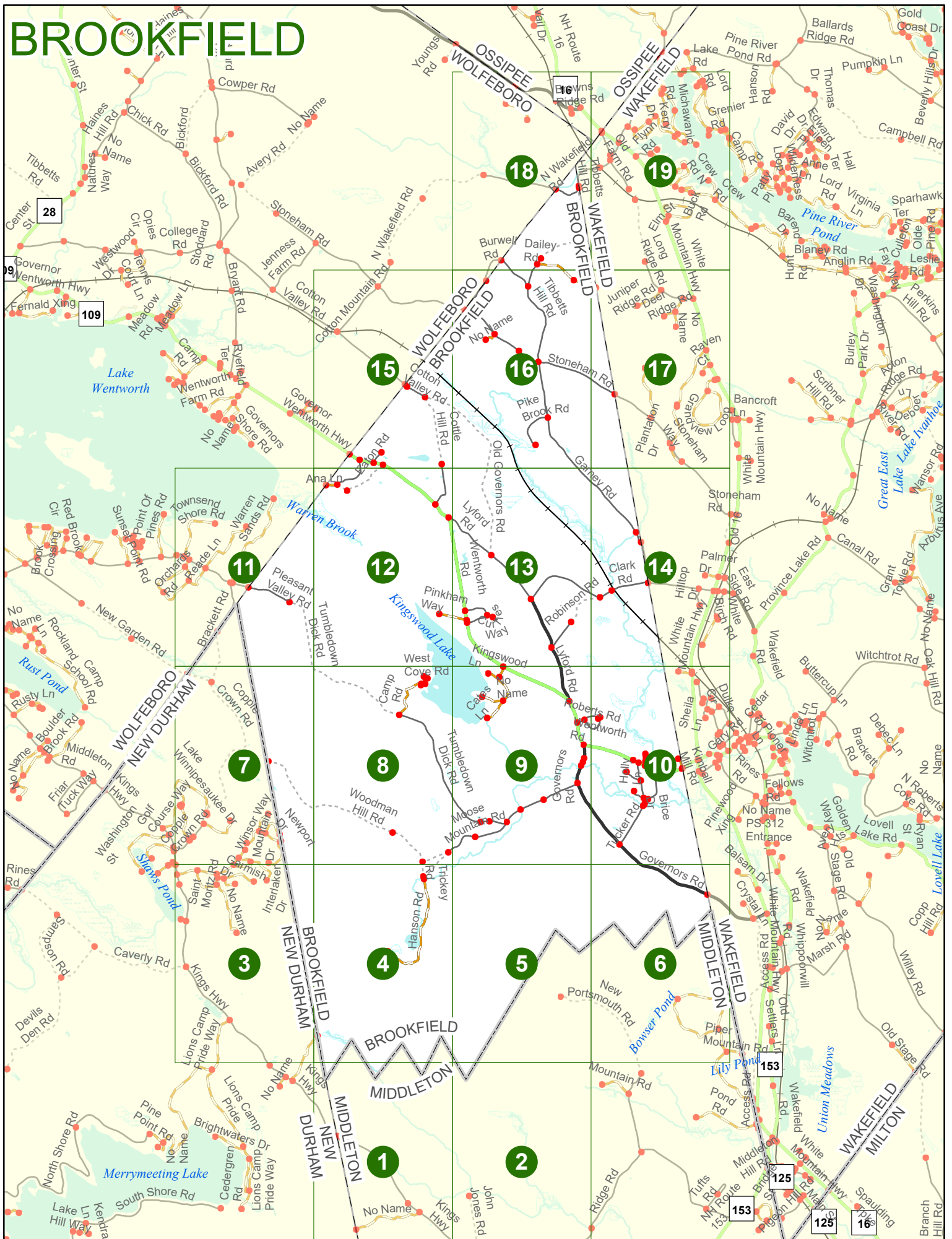
**Option 4**     Route No and/or             Mile Marker on Interstate Only     NESW             Mile (Marker)  
                   Street name  
                   189S                                     700 feet                     S                     36.8

**Option 3 – Example**

Street Name                     Loudon Road  
First Node                             803  
Distance from First Node             318 Ft  
Second Node                             813



# BROOKFIELD



# BROOKFIELD

Match to Page 4

BROOKFIELD  
MIDDLETON

Match to Page 0

Match to Page 2

6005  
0300  
0301

# 1

Lings Hwy

MIDDLETON  
NEW DURHAM

0098

0273

6424

0 495 990 1,980 Feet

Match to Page 0

# BROOKFIELD

P  
R  
O  
T  
E  
C  
T  
E  
D  
A  
R  
E  
A

# 2

Match to Page 1

Match to Page 0

0119

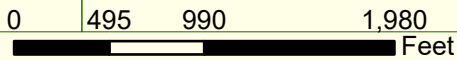
John Jones Rd

0082

Kings Hwy

Ridge Rd

0094



Match to Page 0

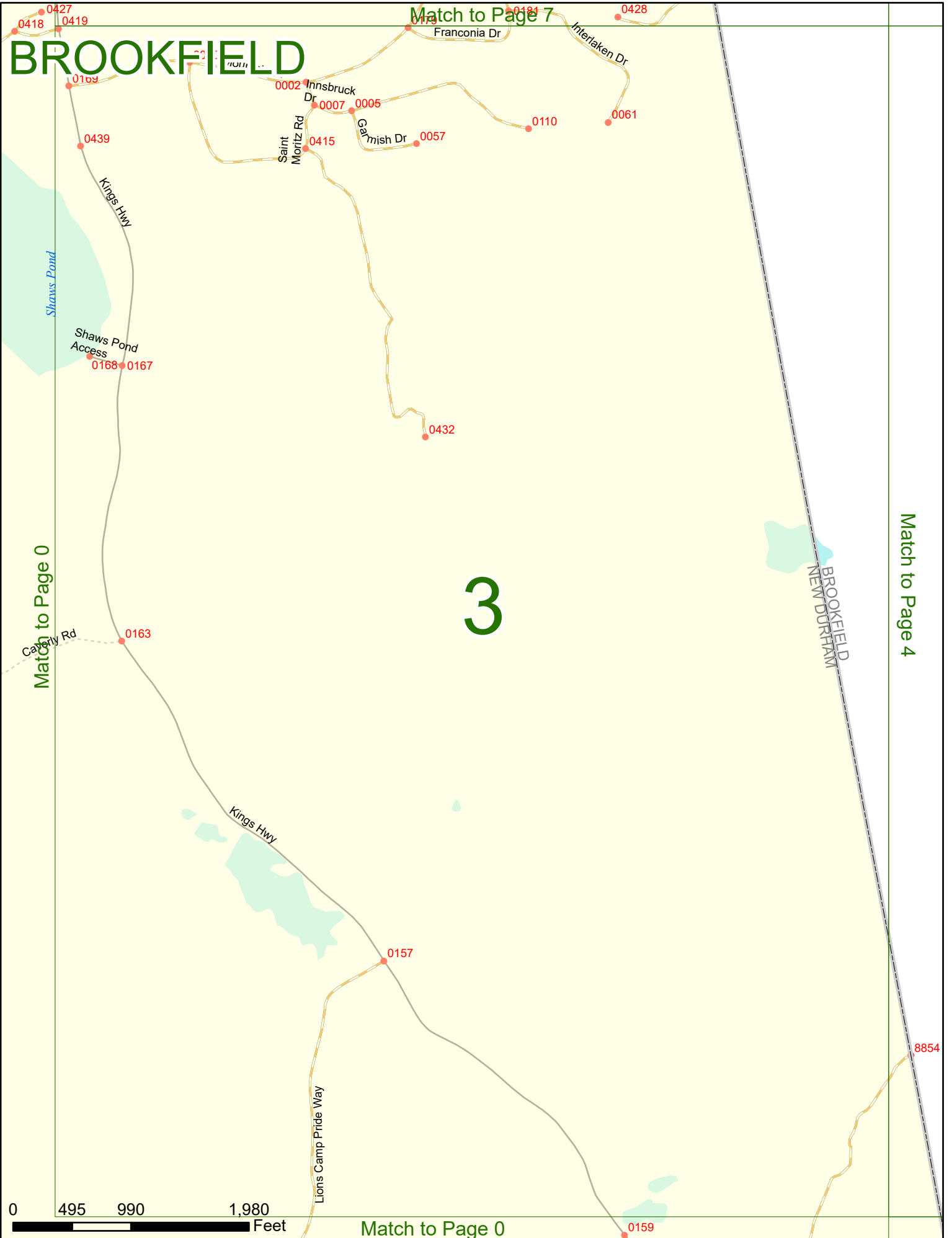
# BROOKFIELD

Match to Page 7

# 3

Match to Page 4

Match to Page 0



Match to Page 0

# BROOKFIELD

Match to Page 3

Match to Page 5

# 4

0151

Trickey Rd

Moose Mountain Rd

0040  
0183

Hanson Rd

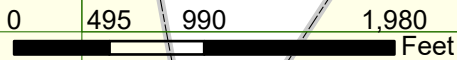
Mountain Lake

0043

BROOKFIELD  
NEW DURHAM

8854

BROOKFIELD  
MIDDLETON



# BROOKFIELD

Match to Page 4

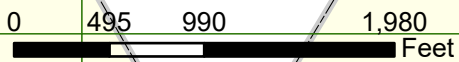
Match to Page 6

# 5

BROOKFIELD  
MIDDLETON

0107

New Portsmouth Rd





# BROOKFIELD

Match to Page 10

1376

Governors Rd

WAKEFIELD  
BROOKFIELD

6148

BROOKFIELD  
MIDDLETON

# 6

Match to Page 5

Match to Page 0

WAKEFIELD  
MIDDLETON

Moose Mountain Rd

0106

Bowser Pond

0104

New Portsmouth Rd

Piper Mountain Rd 0103

Lily Pond

0 495 990 1,980 Feet

Match to Page 0

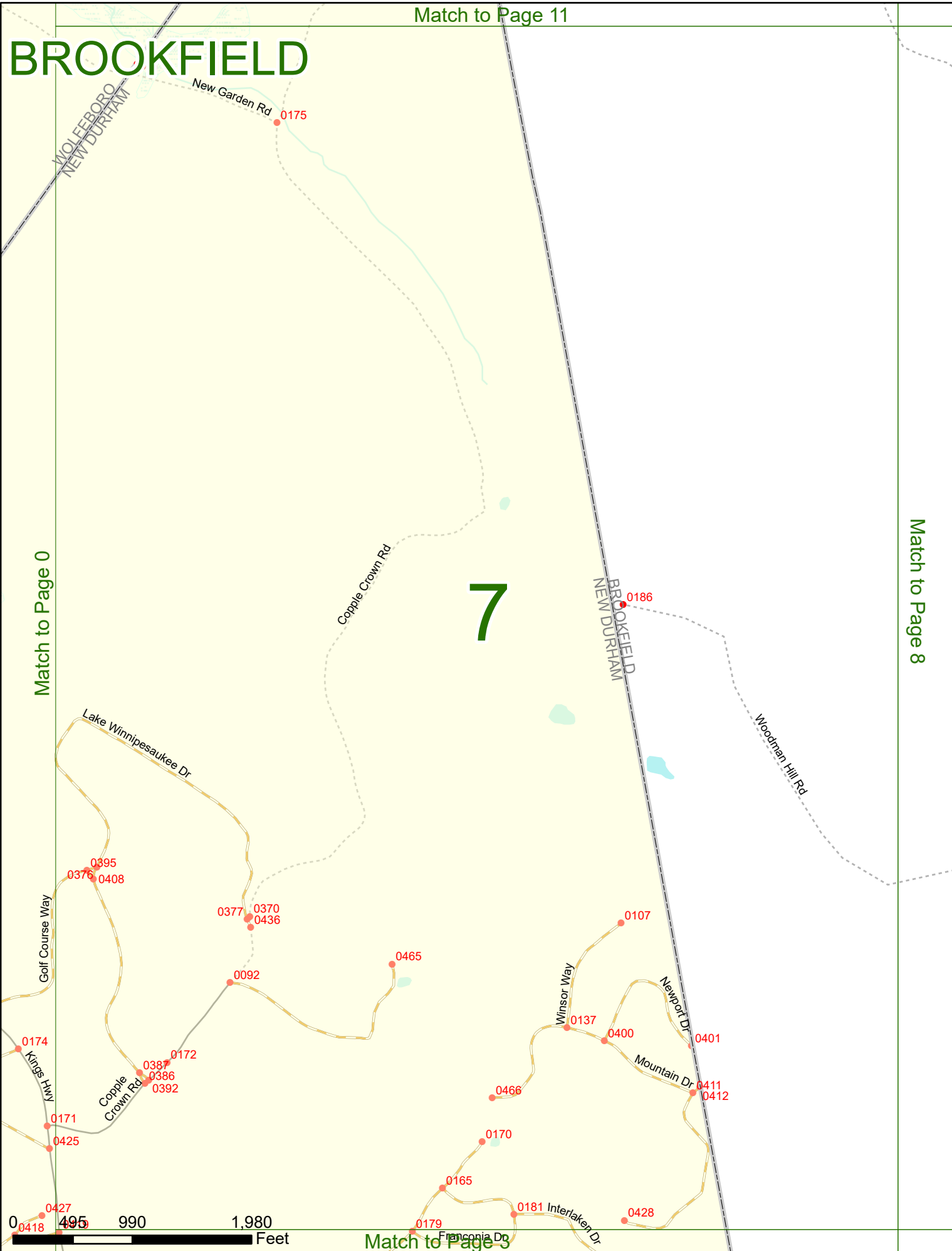
Match to Page 11

# BROOKFIELD

# 7

Match to Page 0

Match to Page 8



Match to Page 3

# BROOKFIELD

Match to Page 7

Match to Page 9

# 8

0169  
0167  
0168  
0170  
0166  
W Cove West Rd  
Coye Rd

Kingswood Lake

Camp Rd  
0042  
Tumbledown Dick Rd

Woodman Hill Rd

0179

Trickey Rd  
0151

Moose Mountain Rd  
0041

0 495 990 1,980 Feet

Match to Page 4

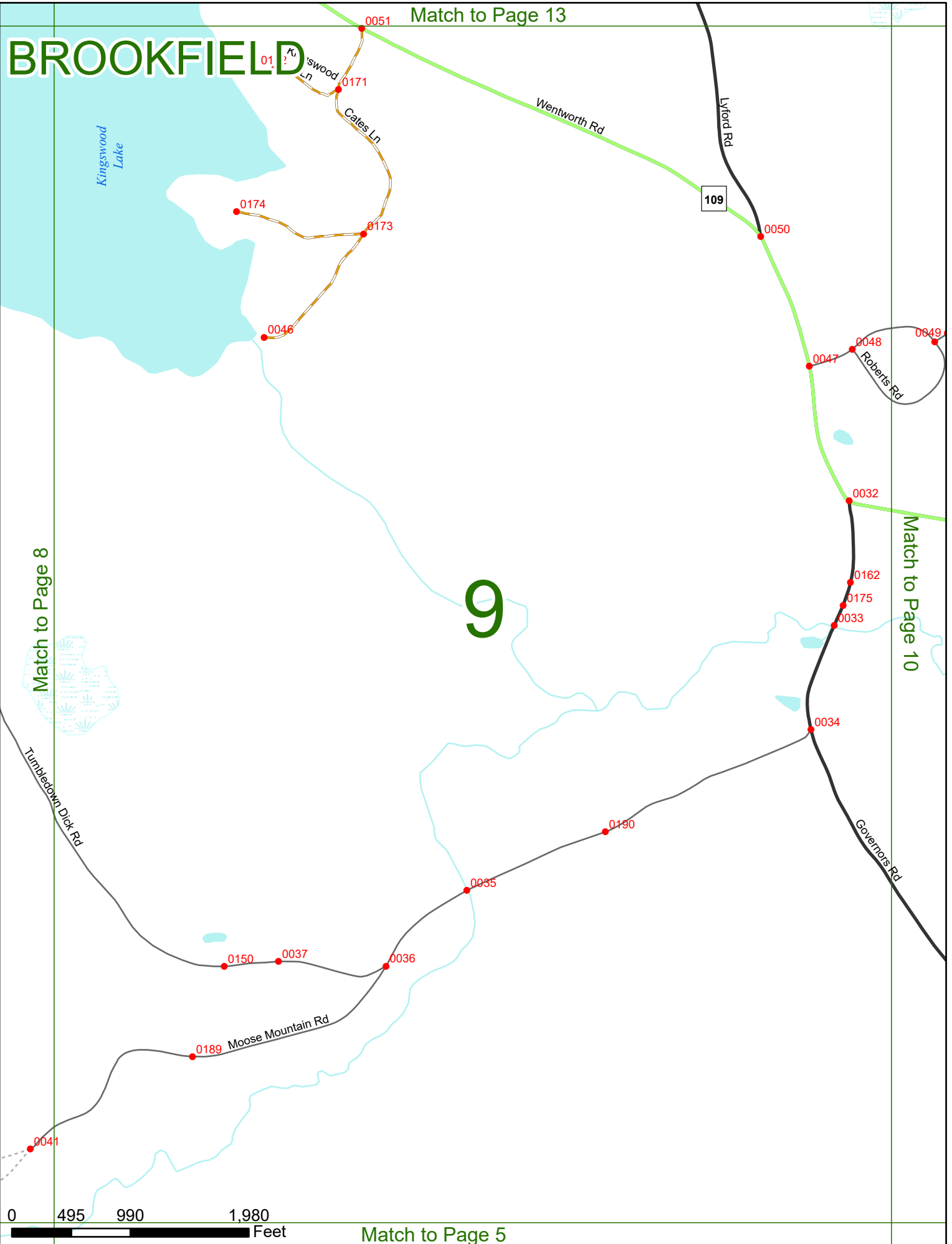
# BROOKFIELD

Match to Page 13

Match to Page 8

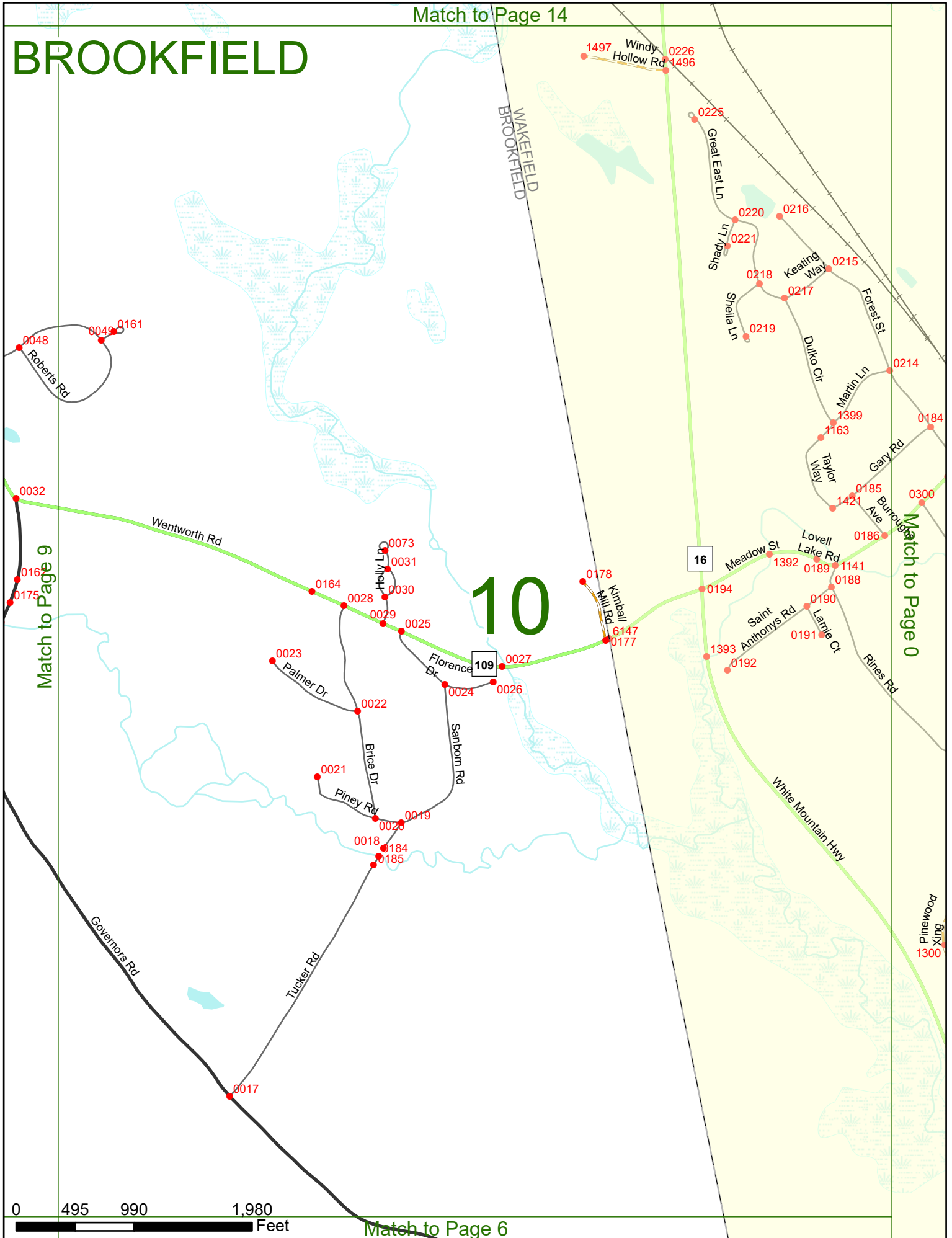
Match to Page 10

## 9



Match to Page 5

# BROOKFIELD



# 10



# BROOKFIELD

Lake  
Wentworth

Warren Brook

0955

Townsend Shore Rd

0953

1351

WOLFEBORO  
BROOKFIELD

Warren Sands Rd

# 11

Match to Page 12

Pleasant  
Valley Rd

0023

0839

0835

0837

0836

0834

Stoneyfield Farm Rd

0022

0833

6136

Pleasant Valley Rd

0152

Match to Page 0

Orchards Rd

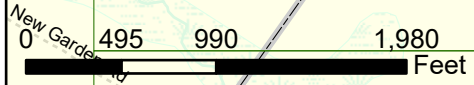
Reade Ln

Brackett Rd

BROOKFIELD  
NEW DURHAM

Copple Crown Rd

Tumbledown Dick Rd



# BROOKFIELD

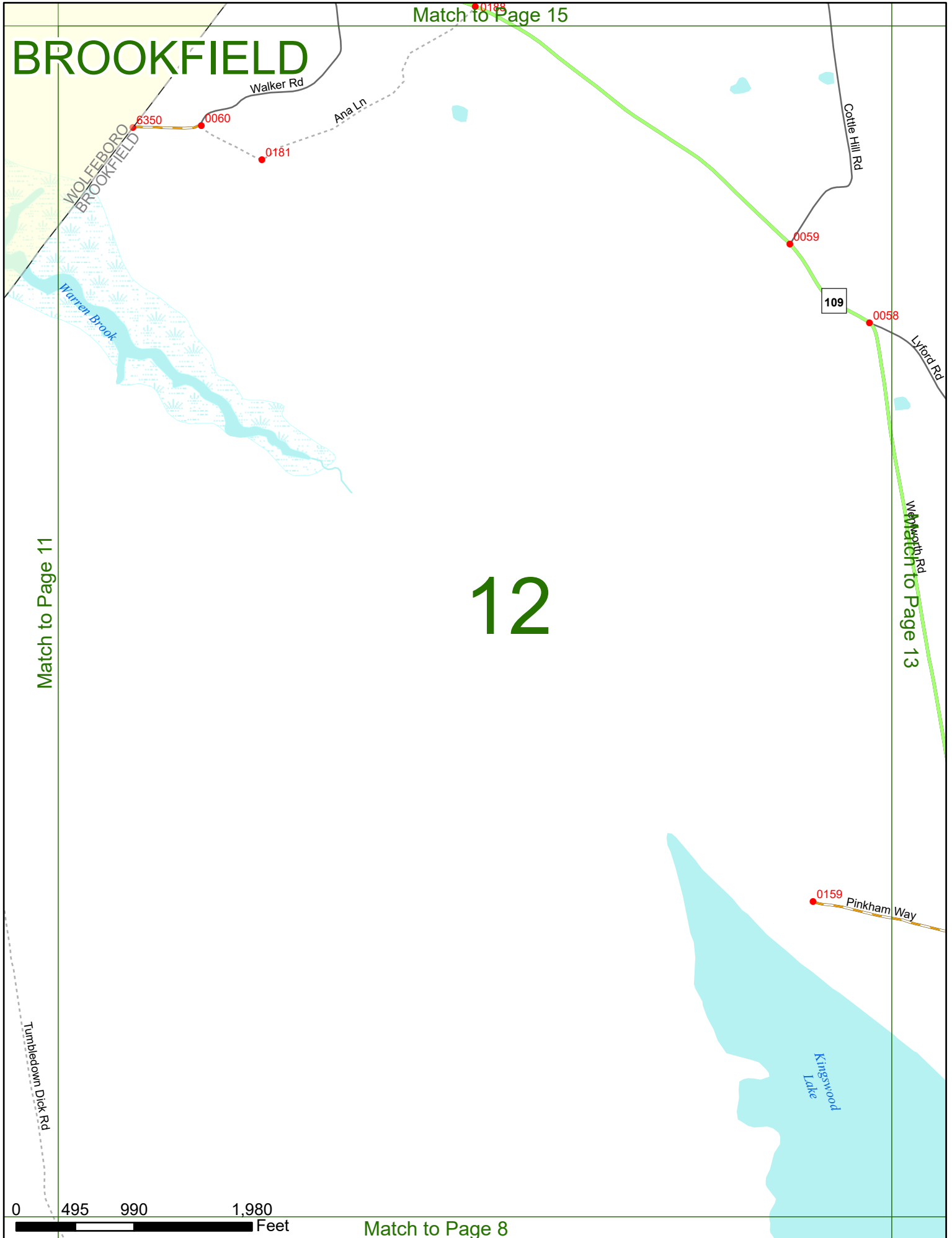
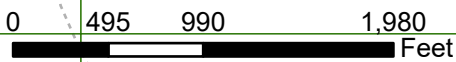
Match to Page 15

Match to Page 11

Match to Page 13

# 12

Match to Page 8



# BROOKFIELD

Match to Page 16

# 13

Cottle Hill Rd

Garney Rd

Old Governors Rd

0058

Lyford Rd

0057

Match to Page 12

Wentworth Rd

Match to Page 14

Clark Rd

109

0056

Robinson Rd 0053

Curries Way

0194

Pinkham Way

0158

0192

Drew Farms Rd

0193

0195

Lyford Rd

0182

0052

Kingswood Lake

0 495 990 1,980 Feet

0051 Match to Page 9

Wentworth Rd



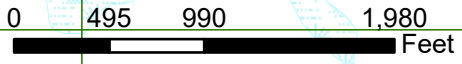
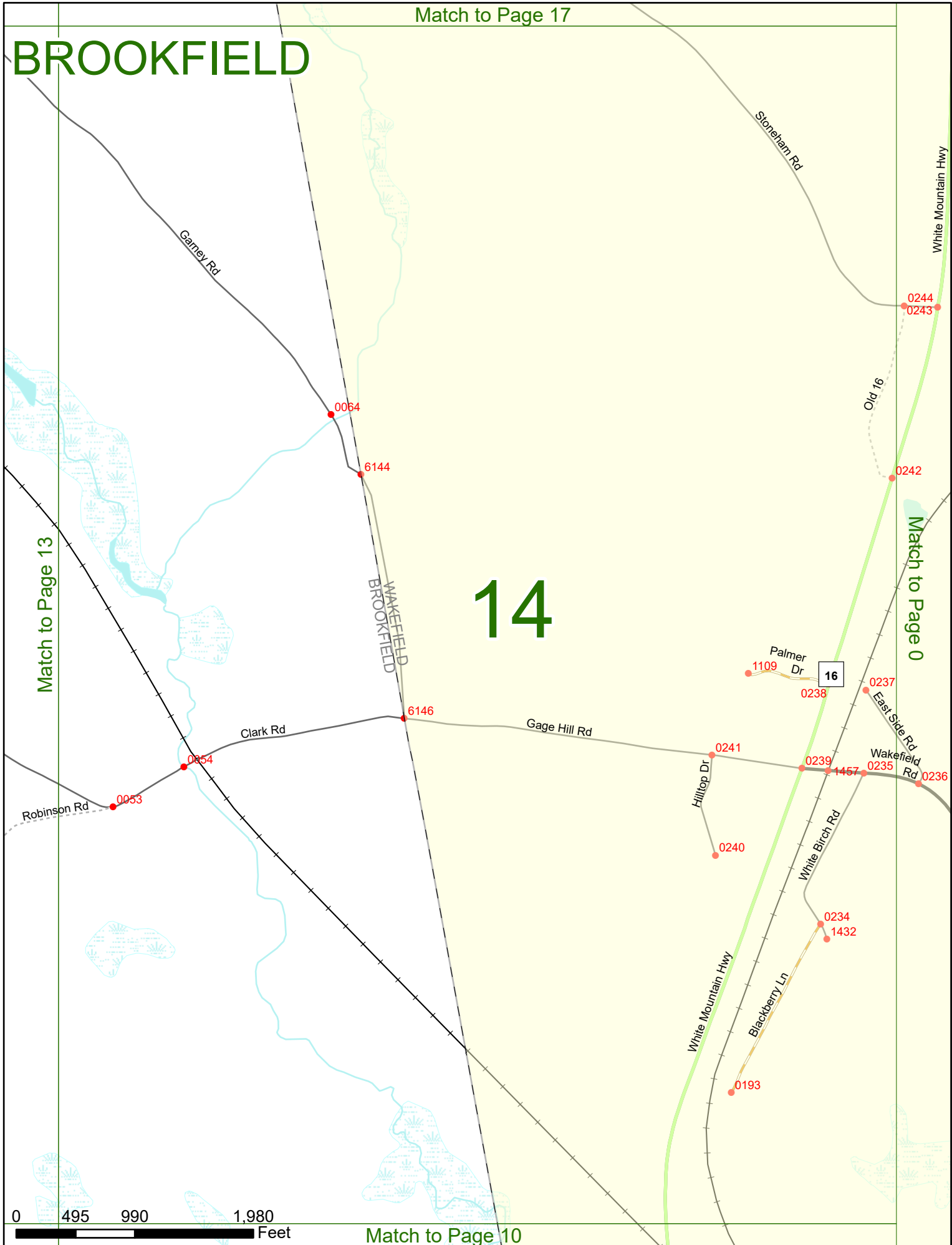
# BROOKFIELD

# 14

Match to Page 13

Match to Page 0

WAKEFIELD  
BROOKFIELD



Match to Page 10

# BROOKFIELD

Match to Page 0

N Wakefield Rd

0189

Stoneham Rd

Cotton Mountain Rd

0187

Cotton Valley Rd

# 15

WOLFEBORO  
BROOKFIELD

Match to Page 16

Match to Page 0

6134

0187

0067

Old Governors Rd

1527

Martin Hill Rd

1426

Governor Wentworth Hwy

109

6135

0061

Eaton Rd

0063

0062

0188

Wentworth Rd

0153

Walker Rd

Cottle Hill Rd

0 495 990 1,980 Feet

Match to Page 12

# BROOKFIELD

Match to Page 18

WAKEFIELD  
BROOKFIELD

Match to Page 15

Match to Page 17

# 16

6368

0070

0072

6374

6133  
0157

Stoneham Rd

0155

0156

0069

0068

Stoneham Rd

0065

Pike Brook Rd

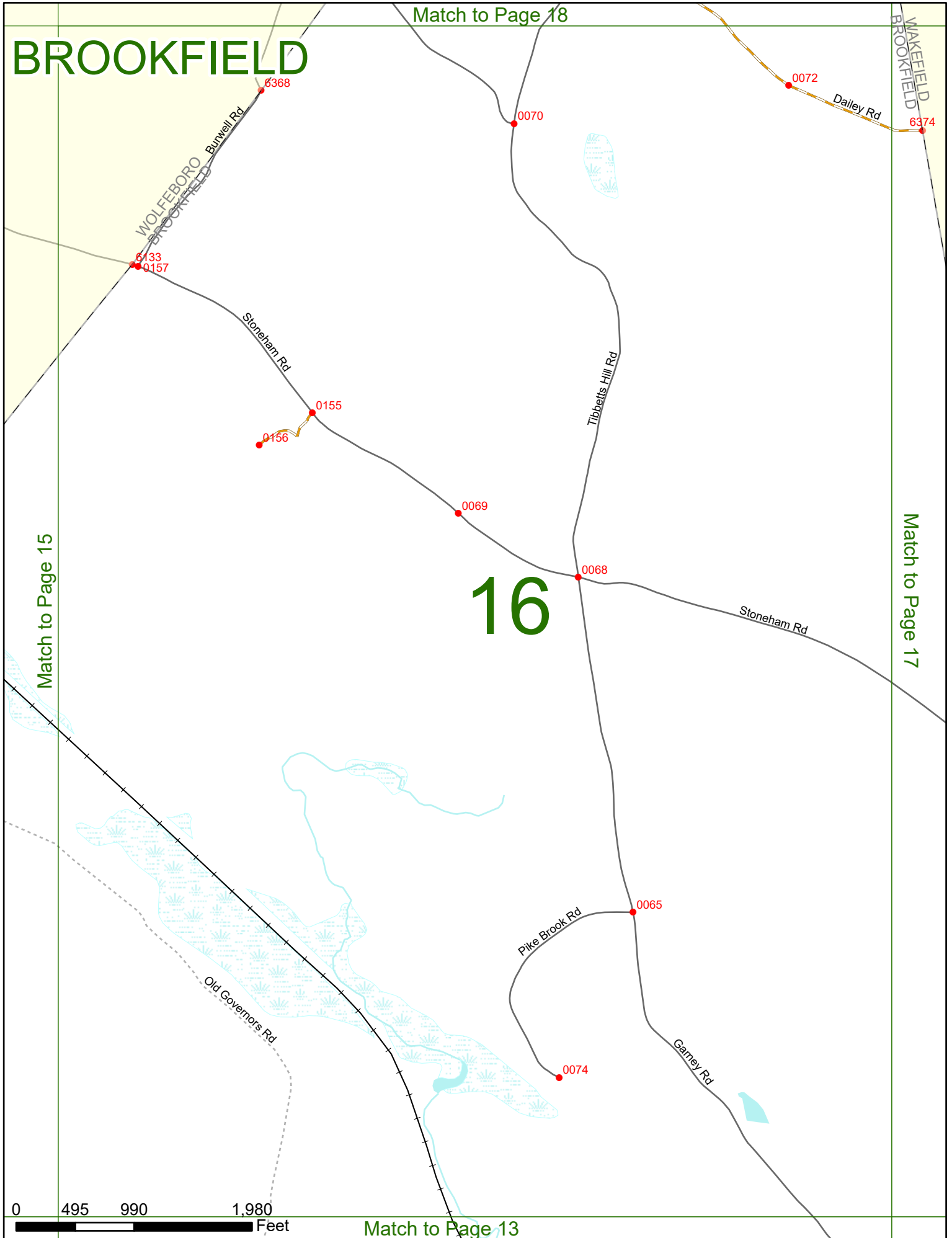
0074

Garney Rd

Old Governors Rd



Match to Page 13



# BROOKFIELD

Match to Page 19

# 17

Match to Page 16

Match to Page 0

Dailey Rd 6374

Long Ridge Rd

0343

Juniper Ridge Rd

0344

Deer Ridge Rd 0339

0262

0342

0340

0341

White Mountain Hwy

16

1351

0335

Raven Ct 0336

1387 0334

0250

Jamie Dr

6143

Stoneham Rd

0249

1114 1345

Planisition Dr

Grandview Loop

0337

0247

0246 1448 0248

Wilson Rd

0245

0252

0173

Stoneham Way

0254

0 495 990 1,980 Feet

Match to Page 14

# BROOKFIELD

Match to Page 0

Browns Ridge Rd

0965

1563

1564

Village Corner Rd

1565

NH Route 16

16

Heron Pl

0017

0009

0001

Round Pond

OSSIPPEE  
WOLFEBORO

WOLFEBORO  
WAKEFIELD

Match to Page 19

# 18

Match to Page 0

0190

N Wakefield Rd

6131

Jeness Rd

6142  
0055

WOLFEBORO  
BROOKFIELD

WAKEFIELD  
BROOKFIELD

Tibbets Hill Rd

6132

0154

0071

Dailey Rd

0 495 990 1,980 Feet

Match to Page 16

# BROOKFIELD

Match to Page 0

Match to Page 18

Match to Page 0

Match to Page 17

# 19

0 495 990 1,980 Feet

