

New Hampshire
DOT
 Department of Transportation

Maps and data sets are not guaranteed to be free from errors and omissions. Data is in a constant state of update and correction by various groups and agencies. Information displayed on this map is the best available at the time of publication.

2023 Nodal Reference Bookmap

LEGEND



NHDOT will accept crash locations based on the State of NH Uniform Police Traffic Accident Report.

Crash occurred on:

Option 1 Street Address
 123 Main Street

Option 2 Route No and/or Distance from NESW Intesecting Road, Bridge,
 Street name Intersecting Street Town/County line
 Main Street 500 E Oak Street

Option 3 First Node Distance from First Node Second Node
 515 212 632

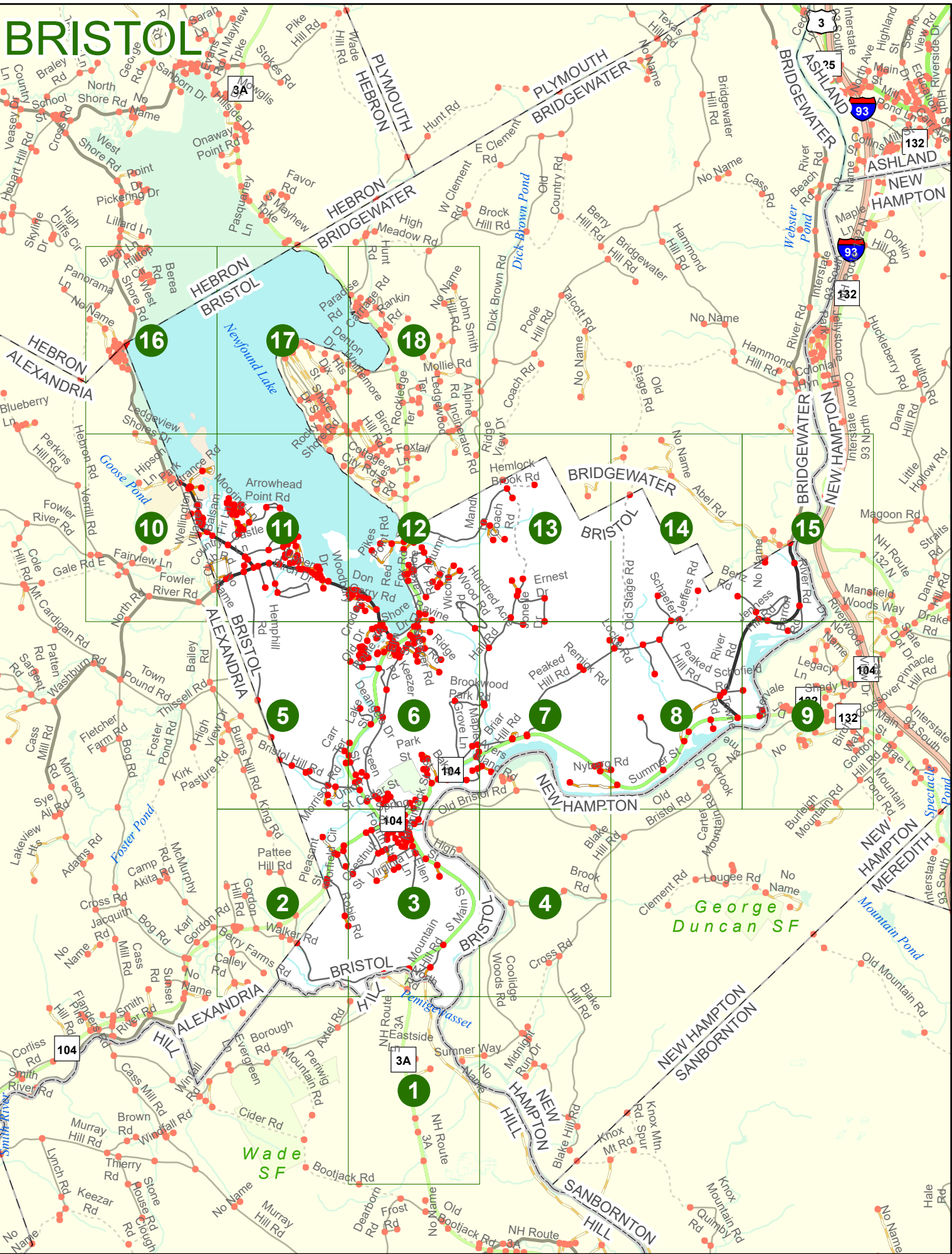
Option 4 Route No and/or Mile Marker on Interstate Only NESW Mile (Marker)
 Street name
 189S 700 feet S 36.8

Option 3 – Example

Street Name Loudon Road
First Node 803
Distance from First Node 318 Ft
Second Node 813



BRISTOL



BRISTOL

Match to Page 3

Axiel Rd
Borough Rd

NH Route 3A

3A

0264 0297 0265
Eastside Ln

0290
Highridge Rd

0289

1

0071

0315

NH Route 3A

0316

BRISTOL HILL
BRISTOL NEW HAMPTON

Penigewasset

NEW HAMPTON HILL

0335
Sumner Way

0242

Match to Page 0

Match to Page 0
W a s h S F

0 495 990.6 1,980 Feet

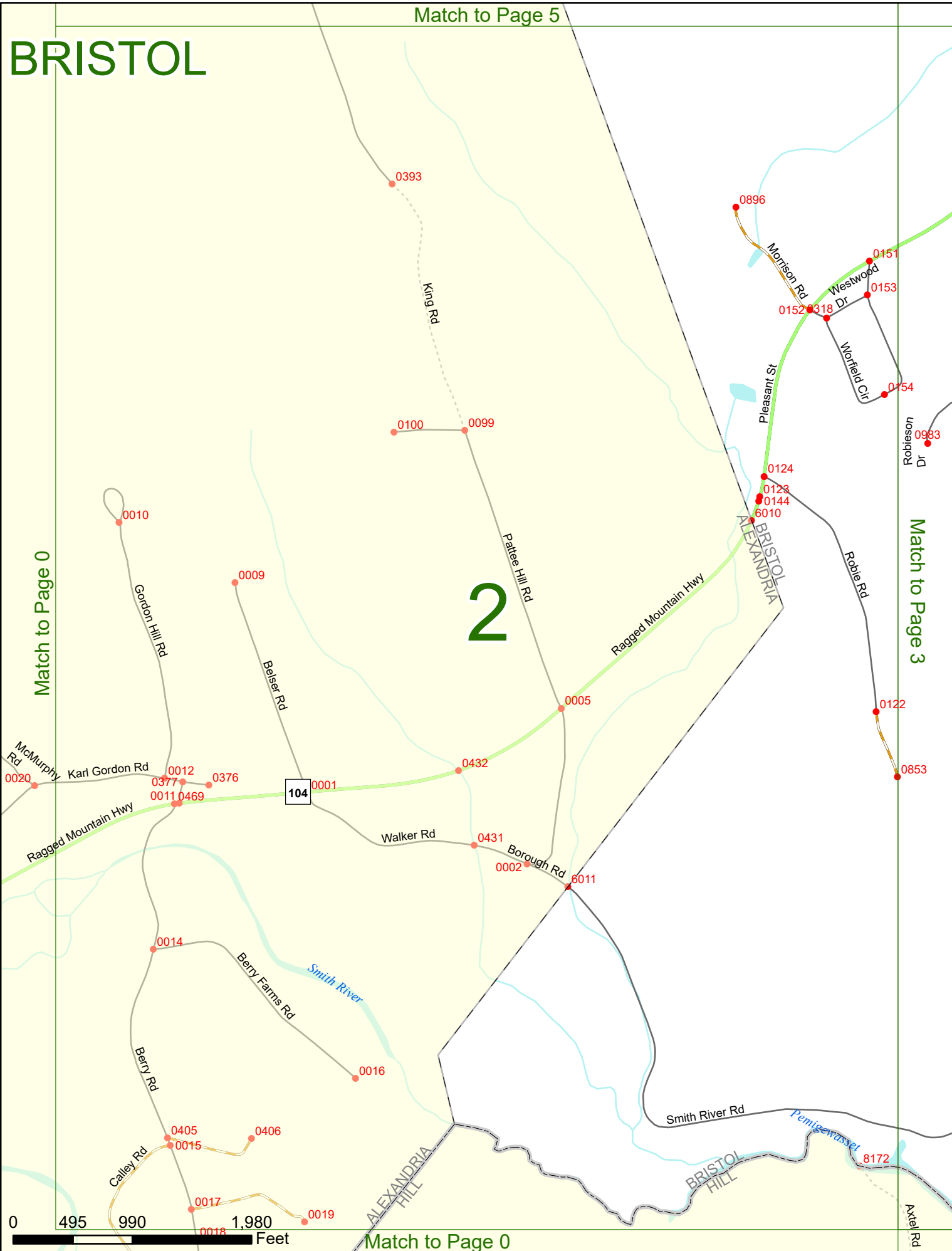
Match to Page 0

BRISTOL

2

Match to Page 0

Match to Page 3



BRISTOL

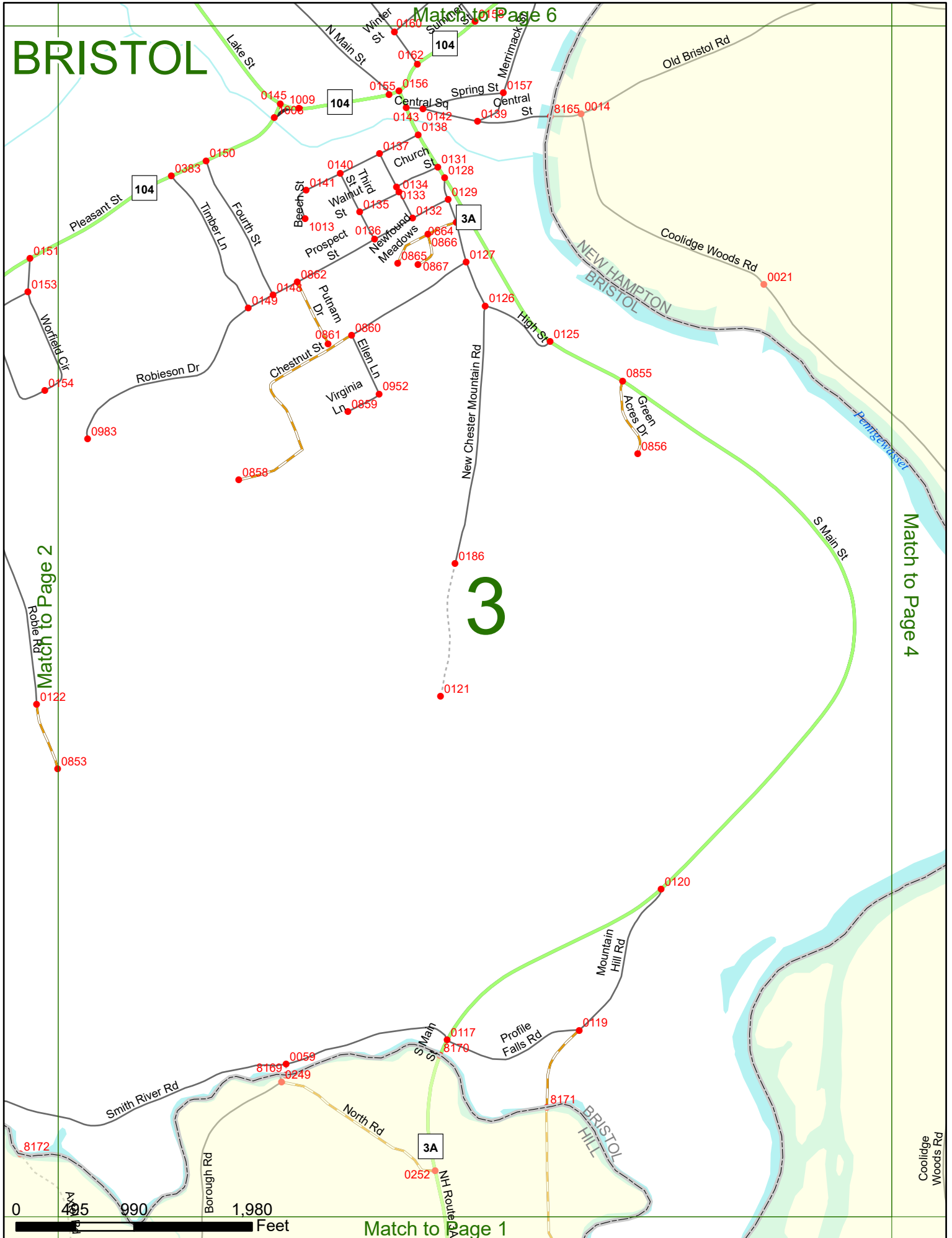
Match to Page 6

Match to Page 2

Match to Page 4

3

Match to Page 1



Coolidge Woods Rd

Match to Page 7

BRISTOL

Old Bristol Rd 0024

Match to Page 0

4

0023

0015

Brook Rd

0013

Blake Hill Rd

Pemigewasset

Coolidge Woods Rd

BRISTOL
NEW HAMPTON

Cross Rd

0012

0334

S Main St

3A


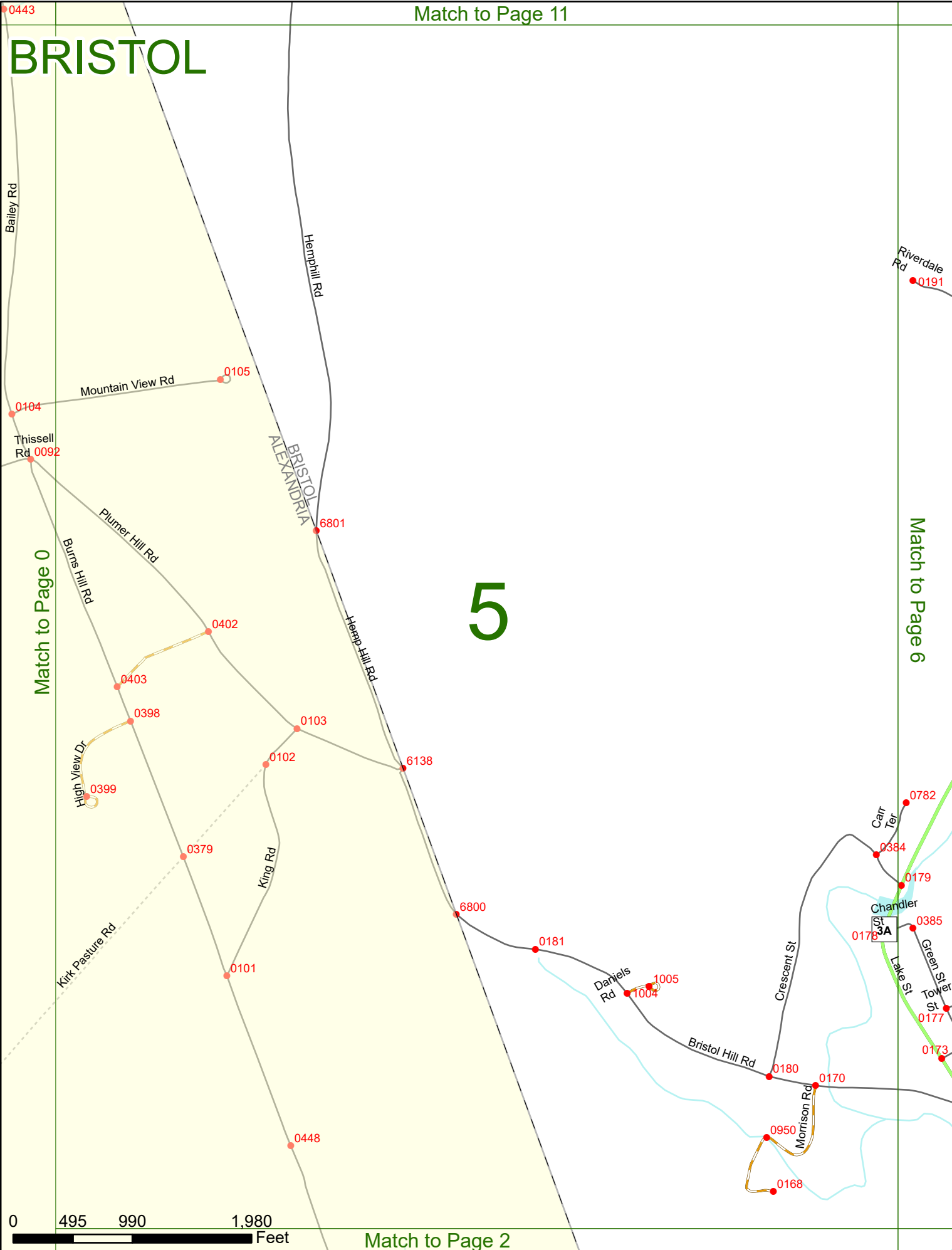
Match to Page 3

0 495 990 1,980 Feet

Match to Page 0

BRISTOL

5



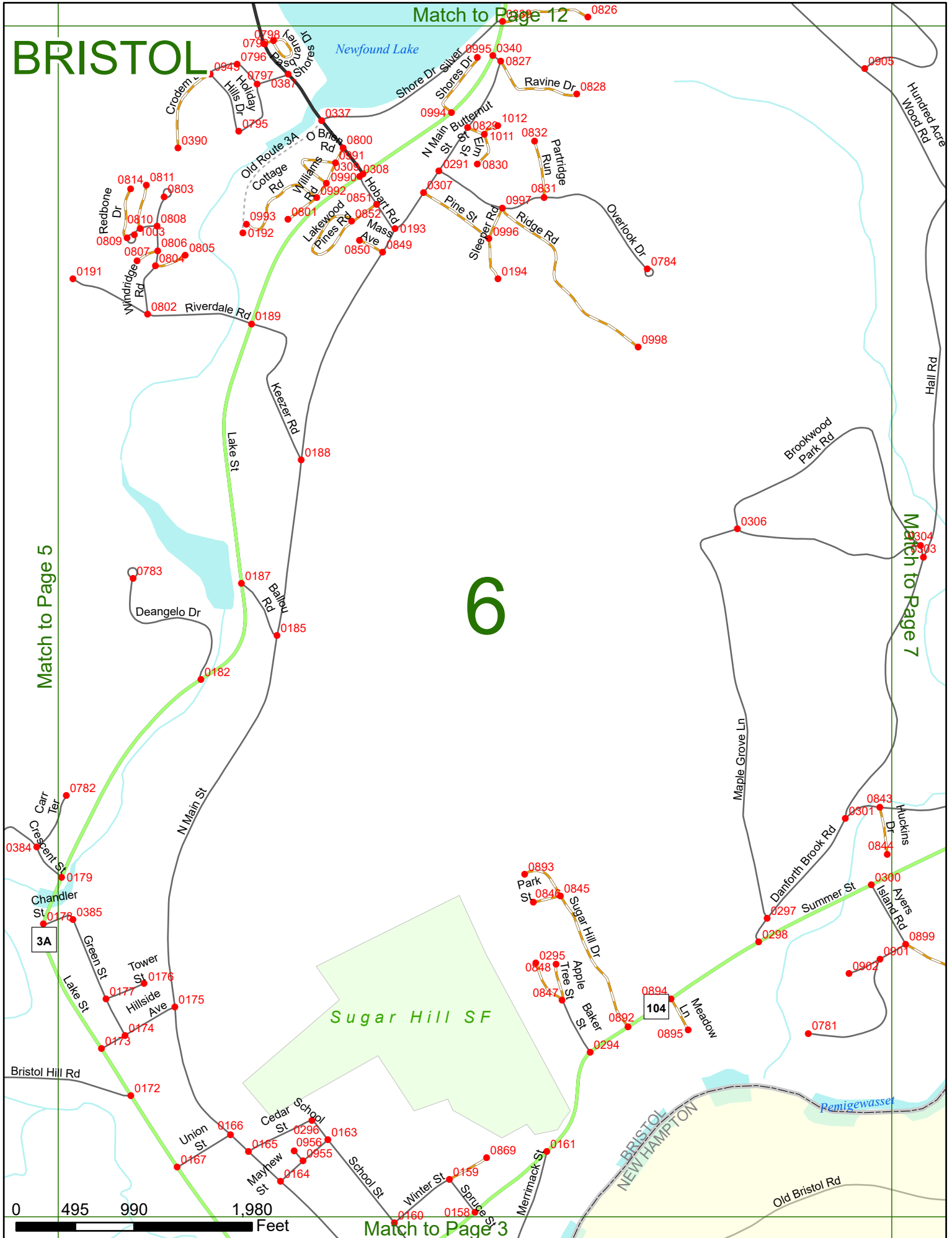
BRISTOL

Match to Page 12

6

Match to Page 5

Match to Page 7




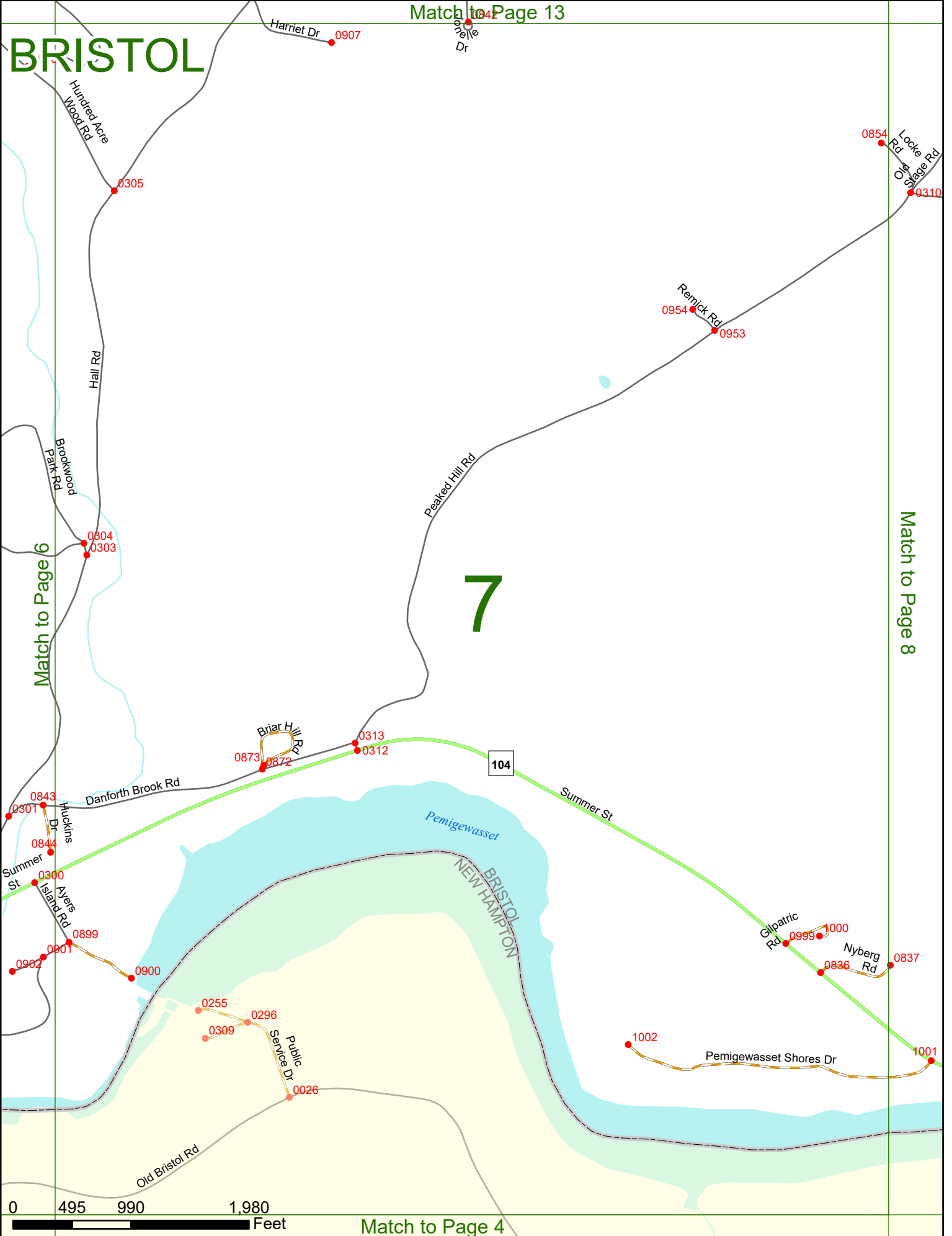
Match to Page 3

BRISTOL

Match to Page 13

Match to Page 8

7



Match to Page 4

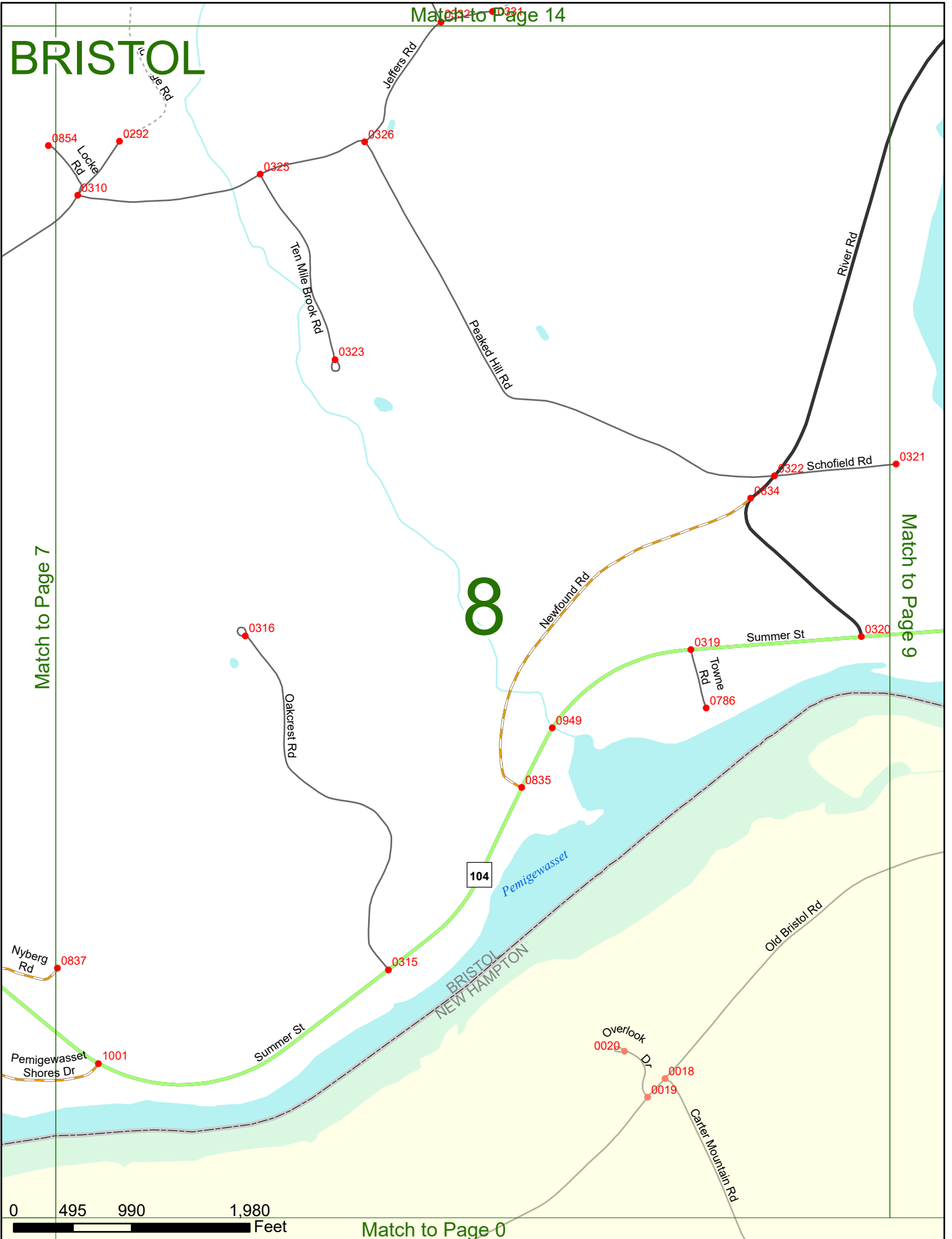
BRISTOL

Match to Page 14

Match to Page 7

Match to Page 9

8

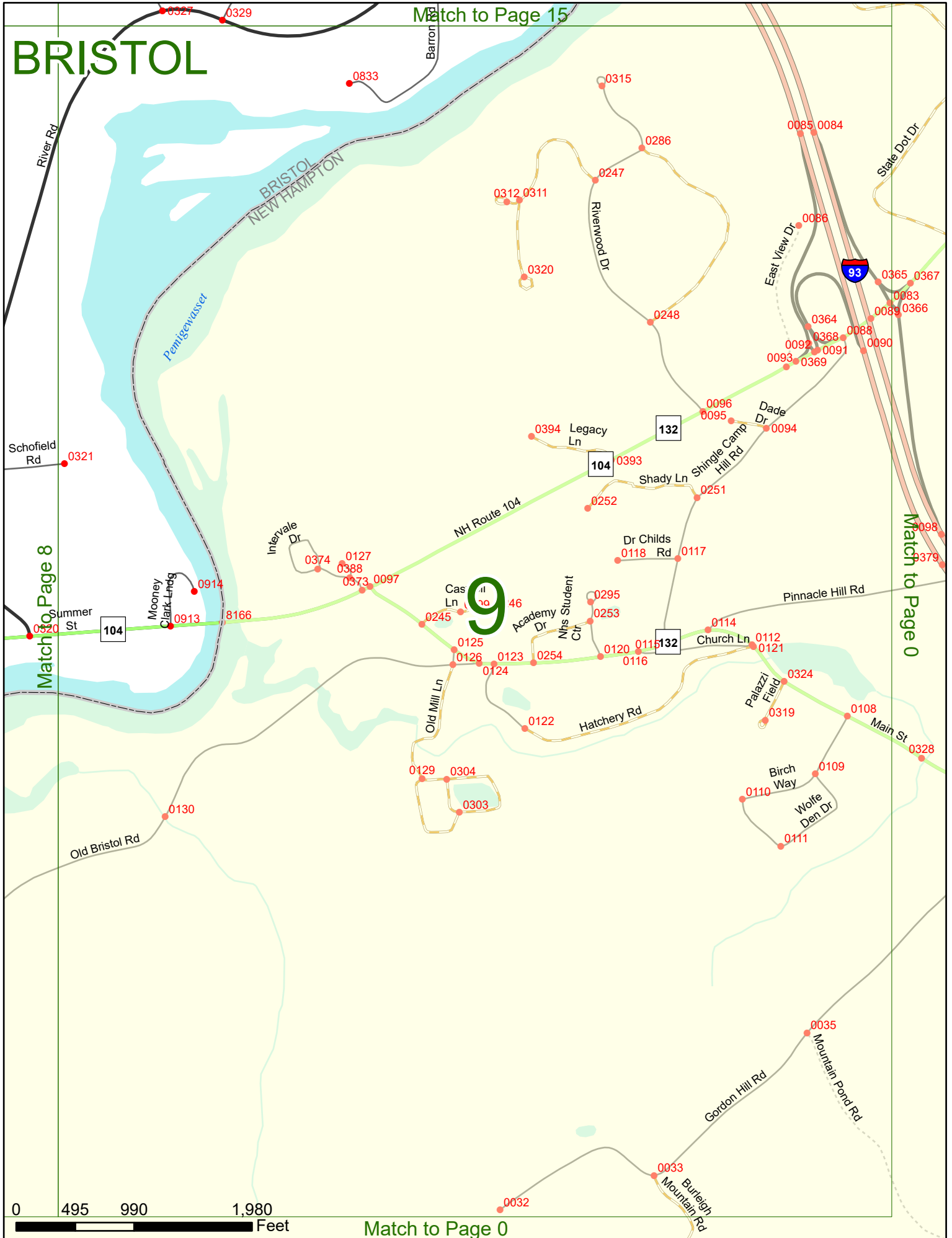


0 495 990 1,980 Feet

Match to Page 0


BRISTOL

Match to Page 15



Match to Page 8

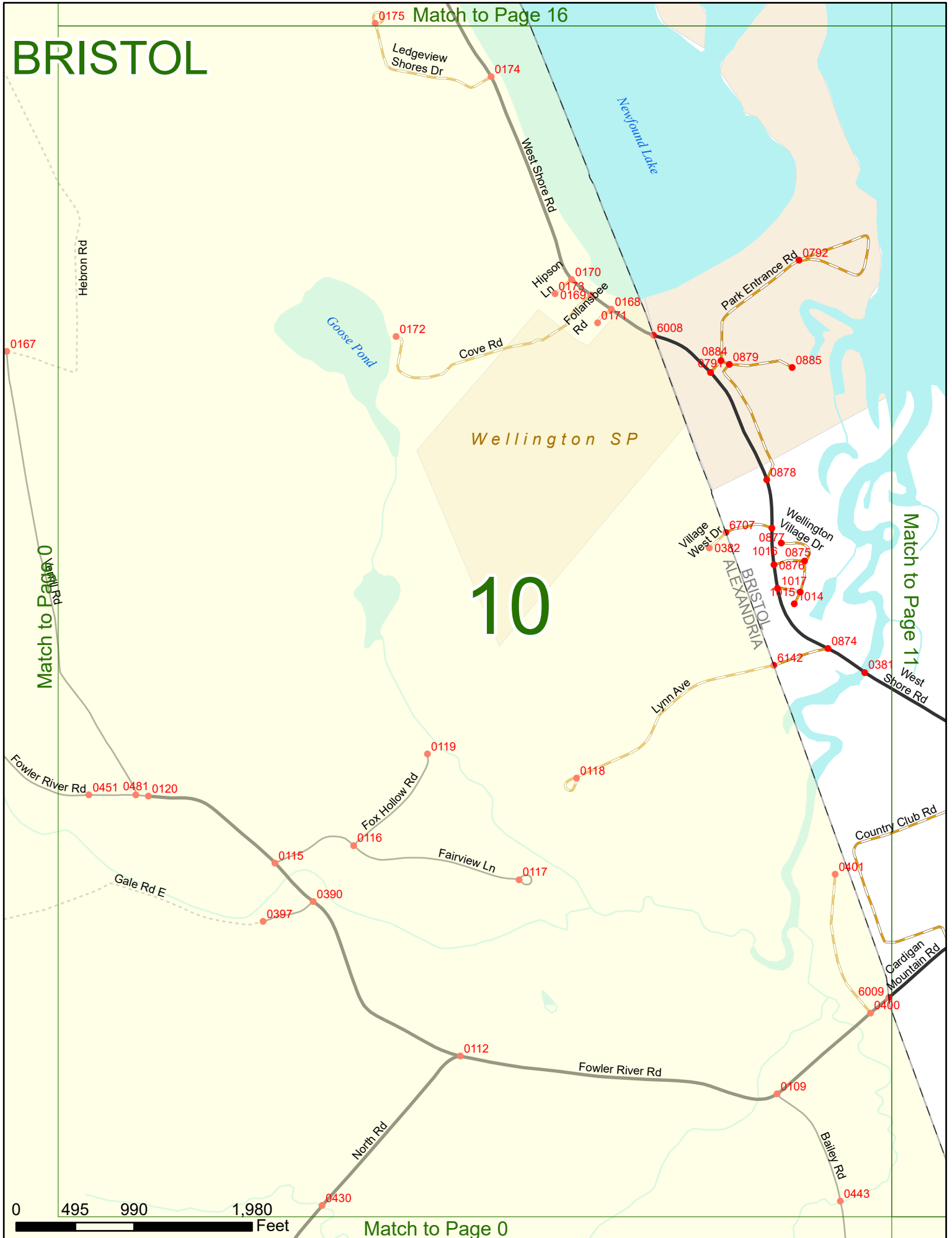
Match to Page 0



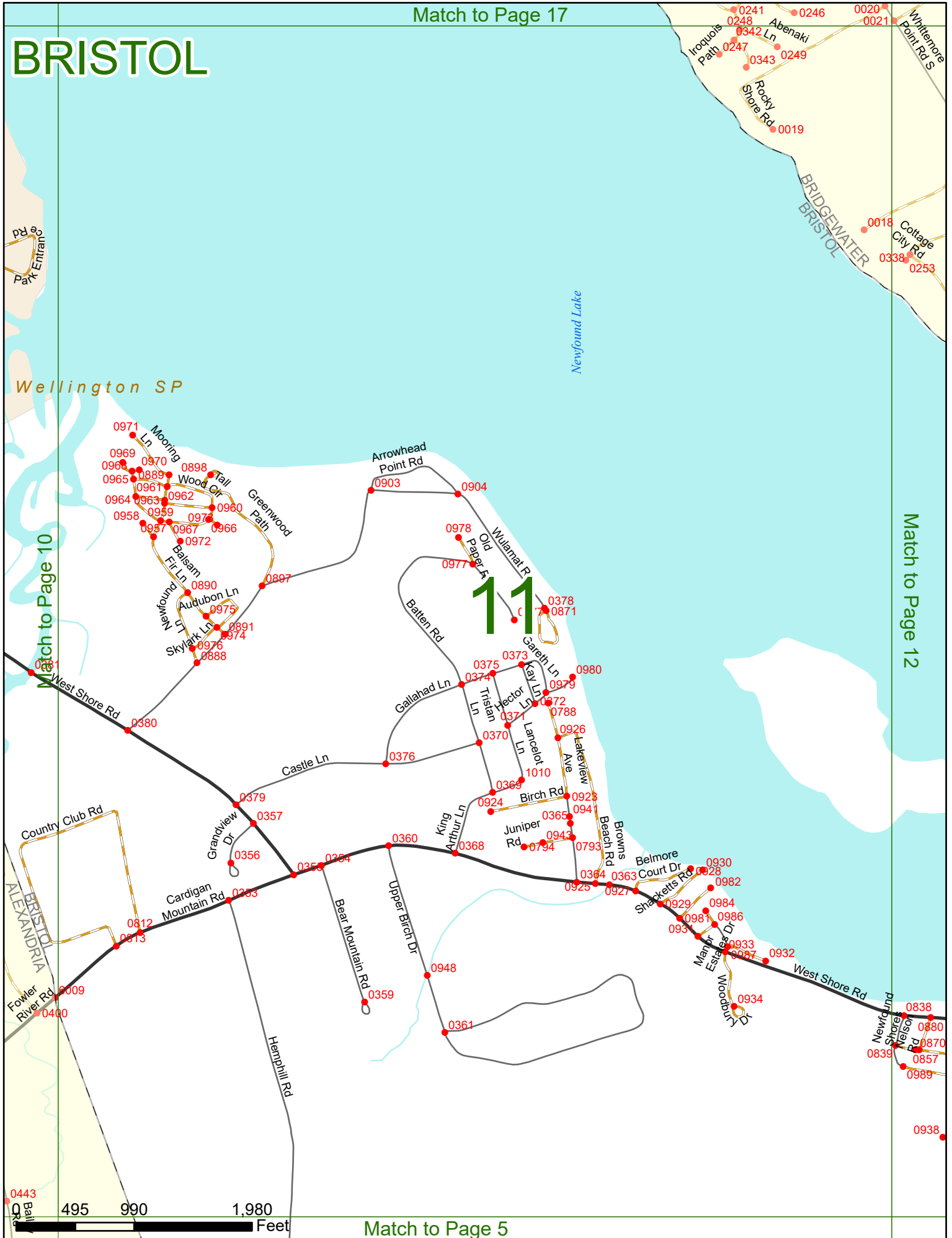
Match to Page 0

BRISTOL

10



BRISTOL



Match to Page 12

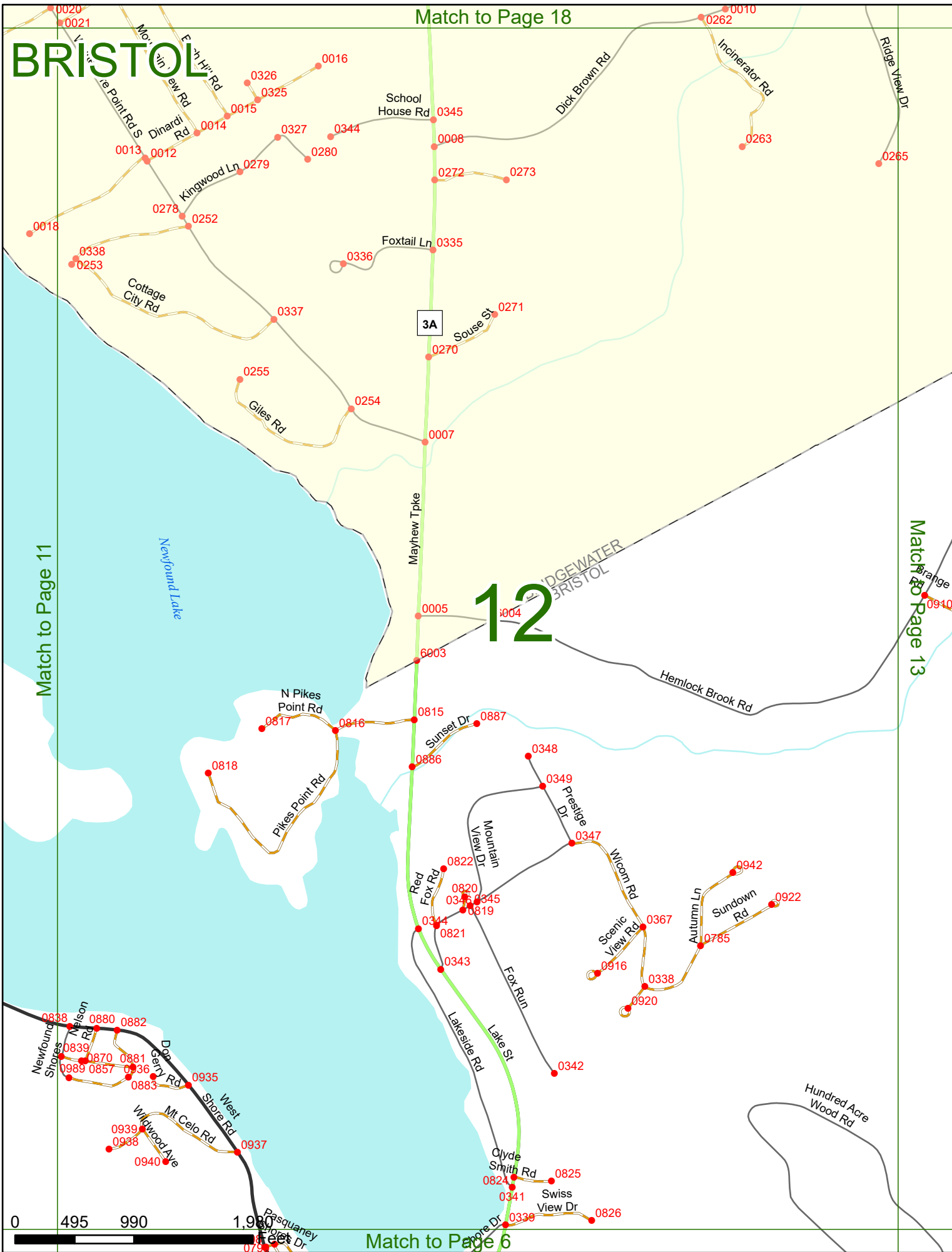
Match to Page 10

0443
 495 990 1,980
 Feet

Match to Page 5

Match to Page 18

BRISTOL



12

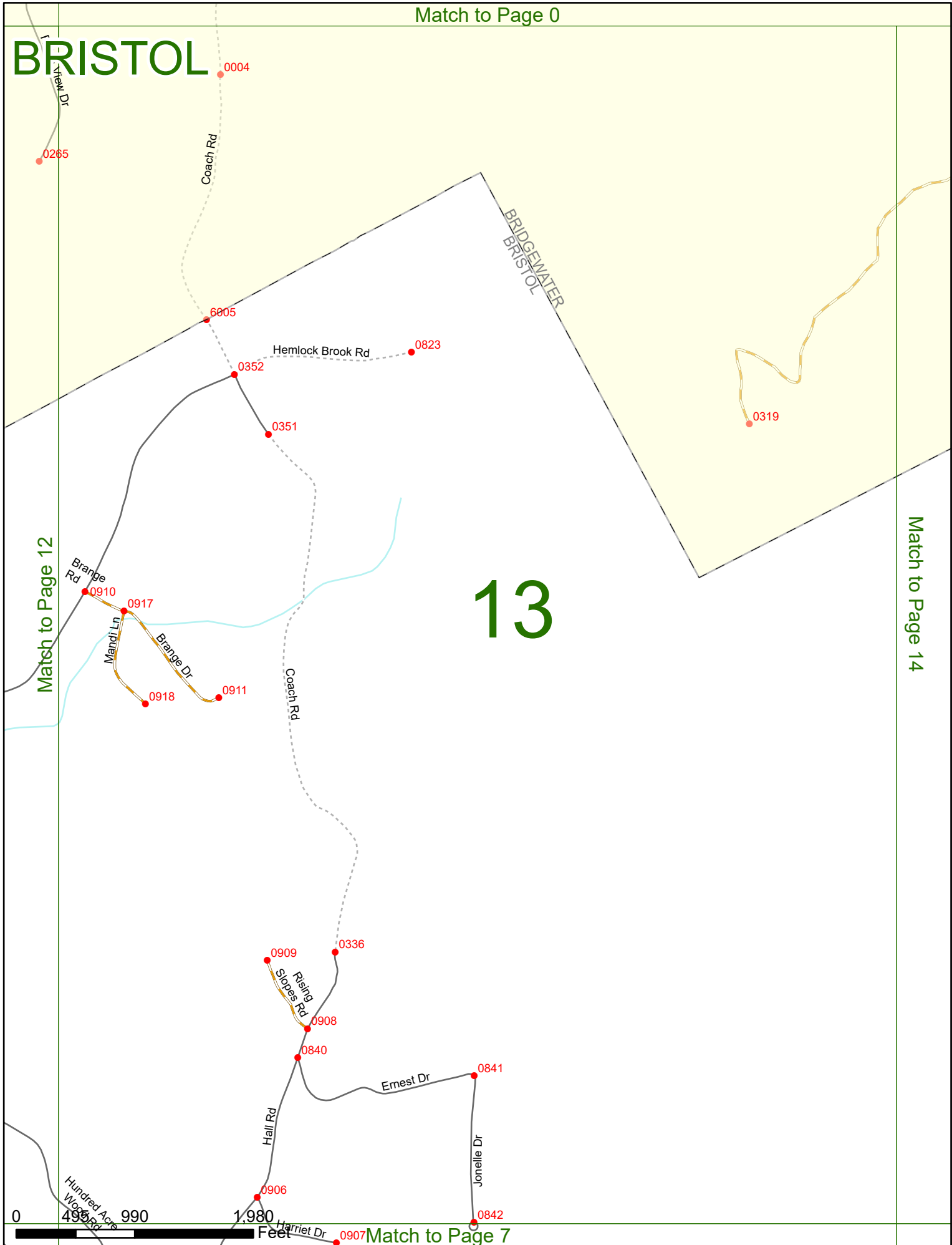
Match to Page 11

Match to Page 13

Match to Page 6

BRISTOL

13



0 990 1,980 Feet

Hundred Acre Wood Rd

Match to Page 0

BRISTOL

14

Match to Page 13

Match to Page 15

Old Stage Rd

0003

0318

0316

0317

0315

6006

Abel Rd

BRIDGEWATER
BRISTOL

Old Stage Rd

0787

1020

0330

Benz Rd

Scheefer Rd

Jeffers Rd

0332

0331

0 495 990 1,980 Feet

Match to Page 8

River Rd

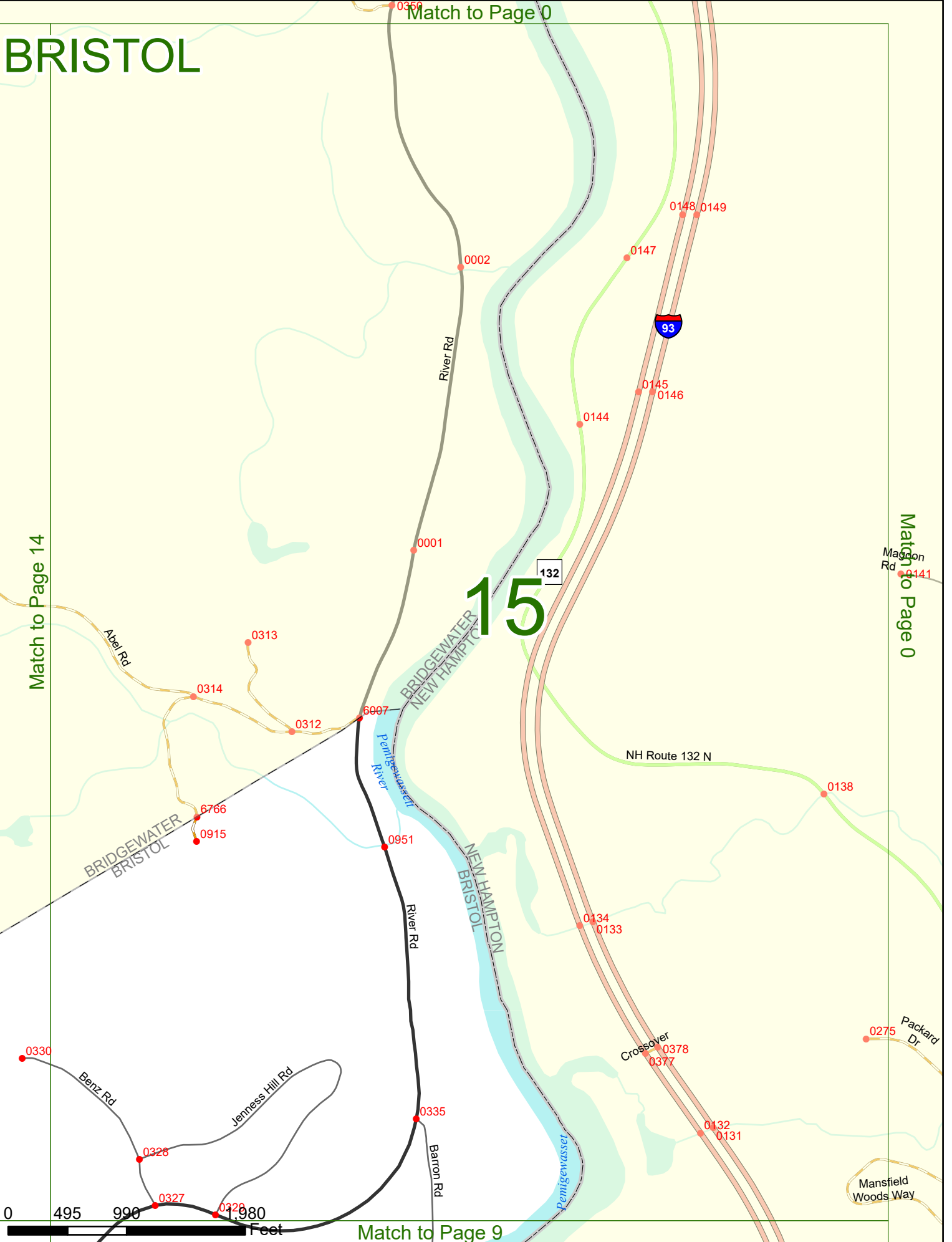
BRISTOL

Match to Page 0

Match to Page 14

Match to Page 0

15



0 495 990 1,980 Feet

Match to Page 9

BRISTOL

Match to Page 0

16

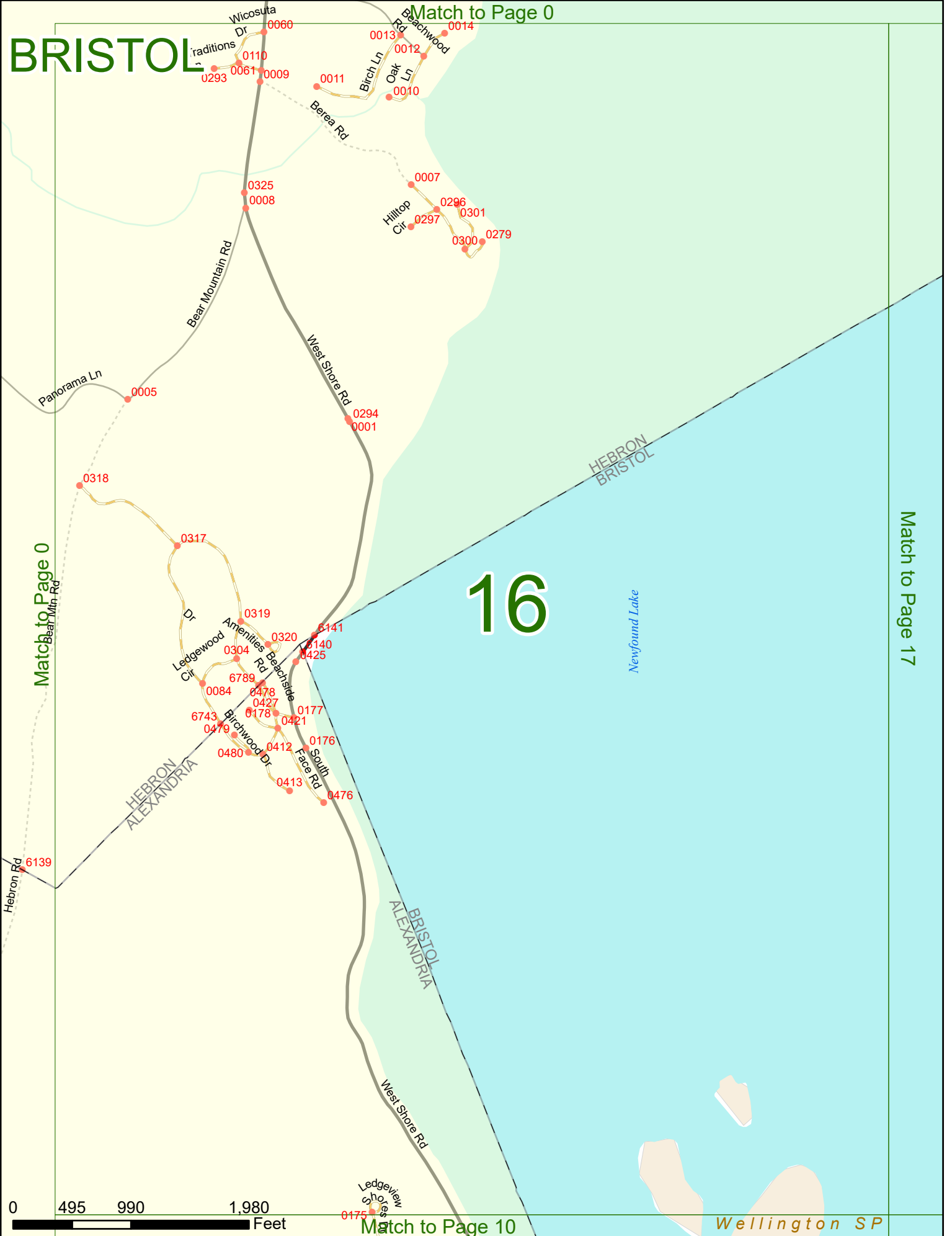
Match to Page 17

Match to Page 0

Match to Page 10

Wellington SP

0 495 990 1,980 Feet



BRISTOL

Match to Page 0

HEBRON
BRISTOL

Mayhew Tpk
3A

Hunt Rd
0111


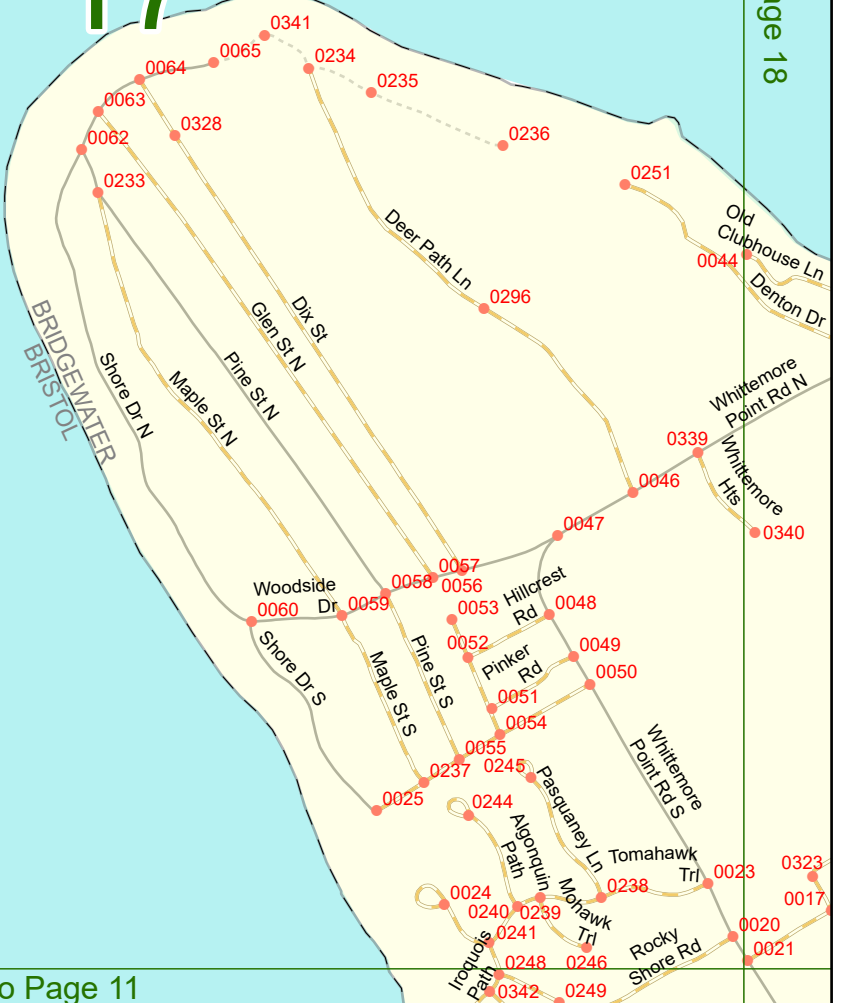
0347

Match to Page 18

Match to Page 16

Newfound Lake

17



Match to Page 11

BRISTOL

Match to Page 0

18

Match to Page 17

Match to Page 0

