

New Hampshire
DOT
 Department of Transportation

Maps and data sets are not guaranteed to be free from errors and omissions. Data is in a constant state of update and correction by various groups and agencies. Information displayed on this map is the best available at the time of publication.

2023 Nodal Reference Bookmap

LEGEND



NHDOT will accept crash locations based on the State of NH Uniform Police Traffic Accident Report.

Crash occurred on:

Option 1 Street Address
 123 Main Street

Option 2 Route No and/or Distance from NESW Intesecting Road, Bridge,
 Street name Intersecting Street Town/County line
 Main Street 500 E Oak Street

Option 3 First Node Distance from First Node Second Node
 515 212 632

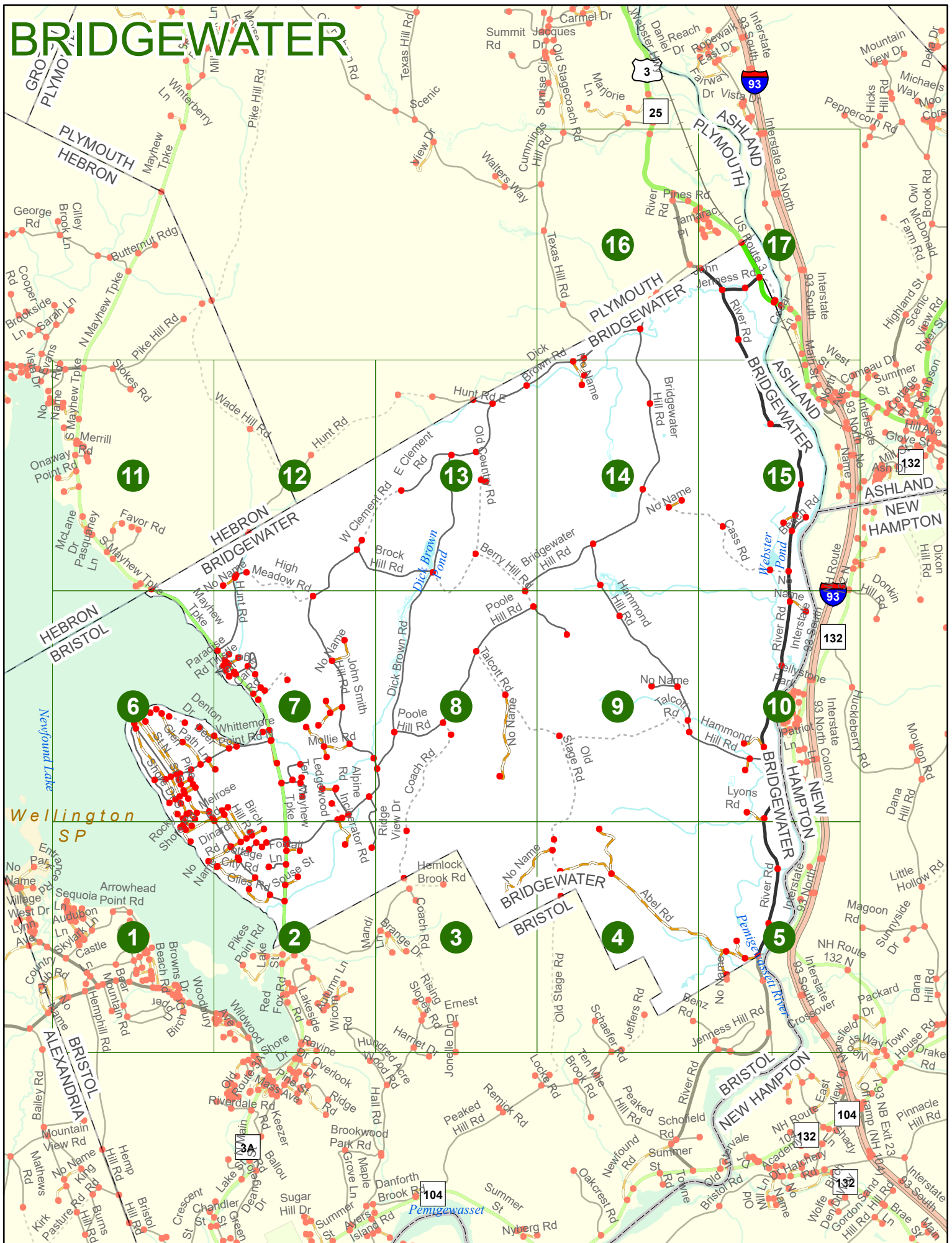
Option 4 Route No and/or Mile Marker on Interstate Only NESW Mile (Marker)
 Street name
 189S 700 feet S 36.8

Option 3 – Example

Street Name Loudon Road
First Node 803
Distance from First Node 318 Ft
Second Node 813



BRIDGEWATER



BRIDGEWATER



Match to Page 0

Match to Page 2


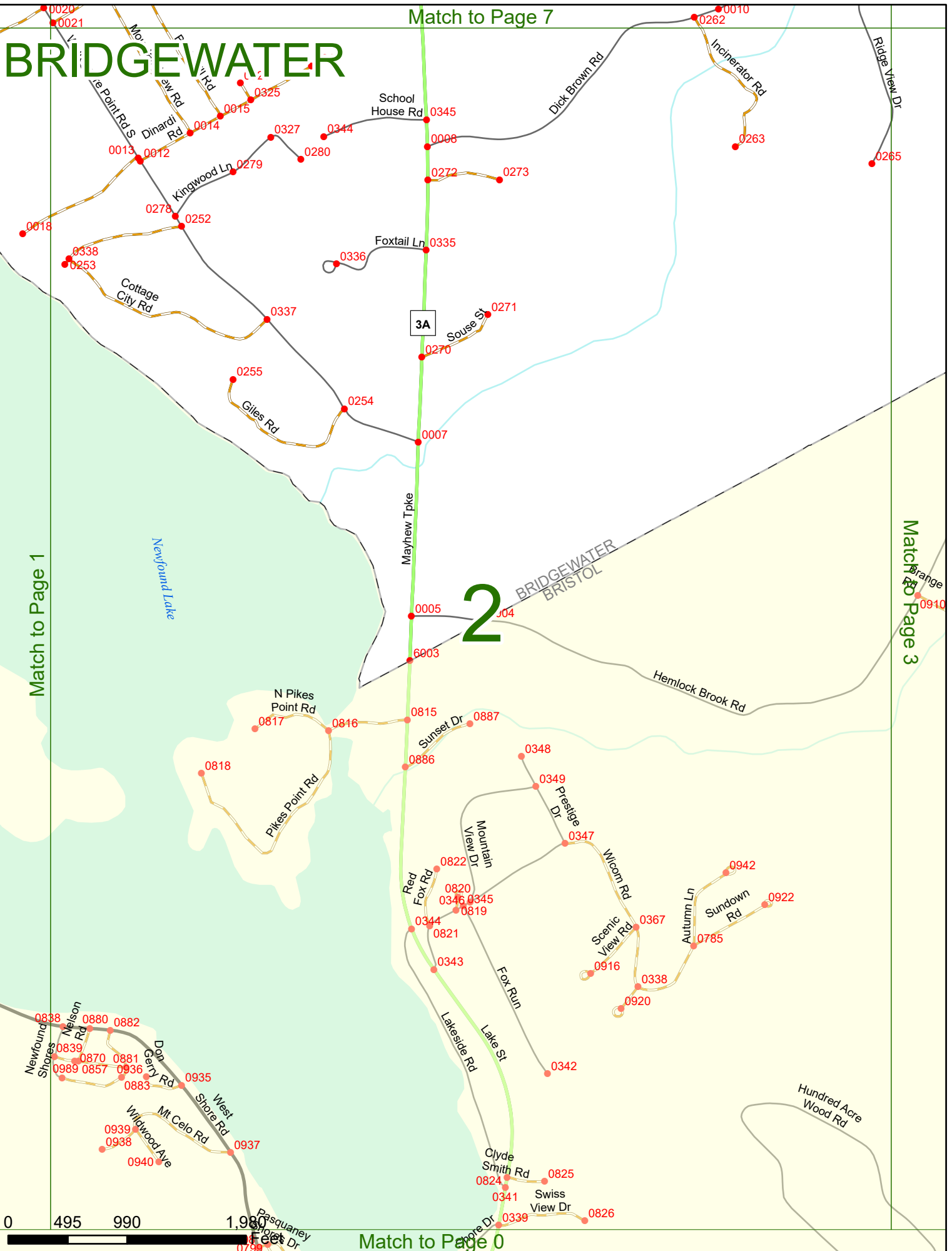
BRIDGEWATER

Match to Page 7

Match to Page 1

Match to Page 3

2



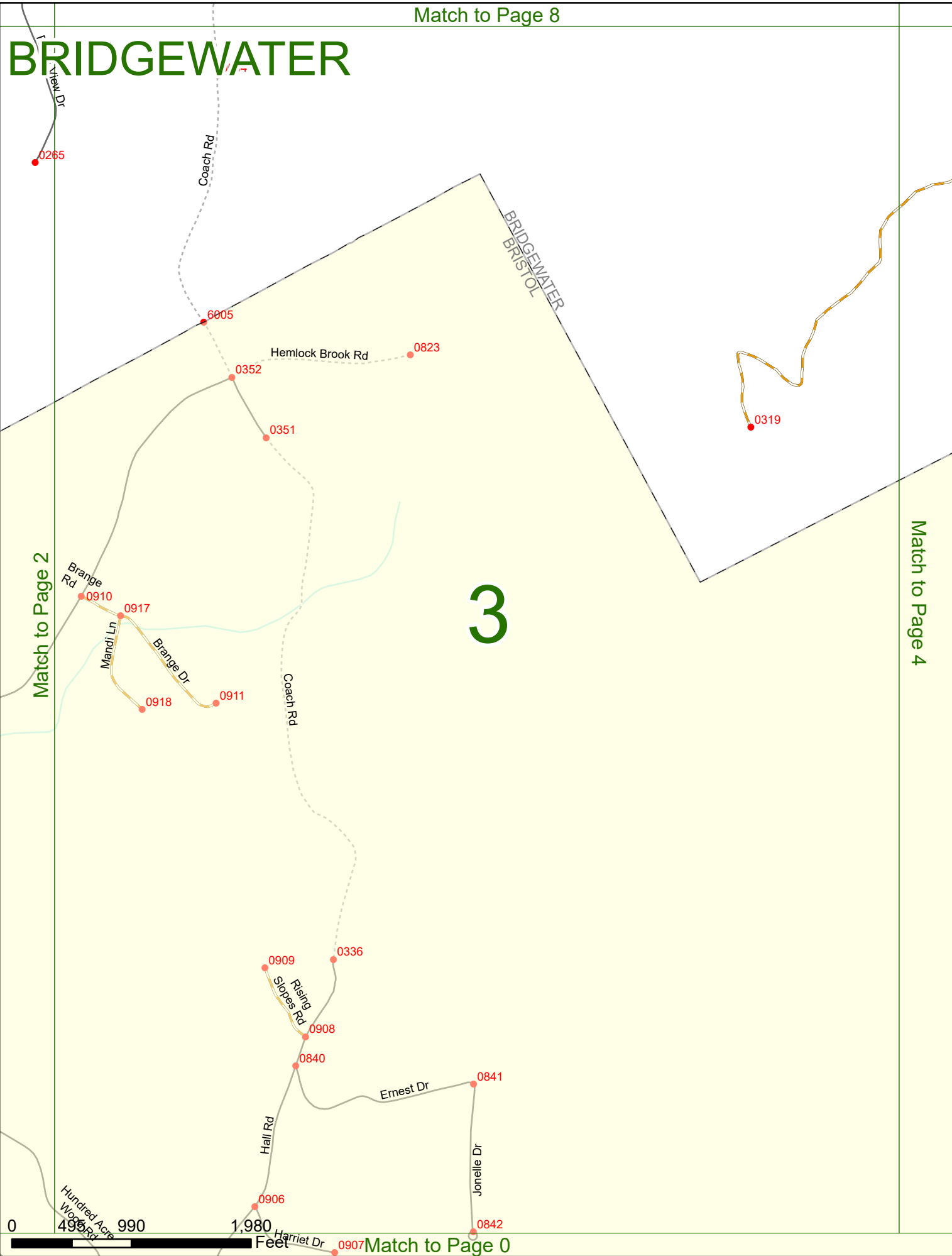
Match to Page 0

BRIDGEWATER

3

Match to Page 2

Match to Page 4



BRIDGEWATER

4

Match to Page 3

Match to Page 5

Old Stage Rd

Old Stage Rd

Abel Rd

BRIDGEWATER
BRISTOL

Benz Rd

River Rd

0003

0318

0316

0317

0315

6006

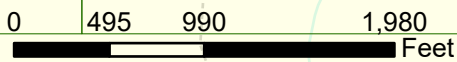
0787

1020

0330

0332

0331



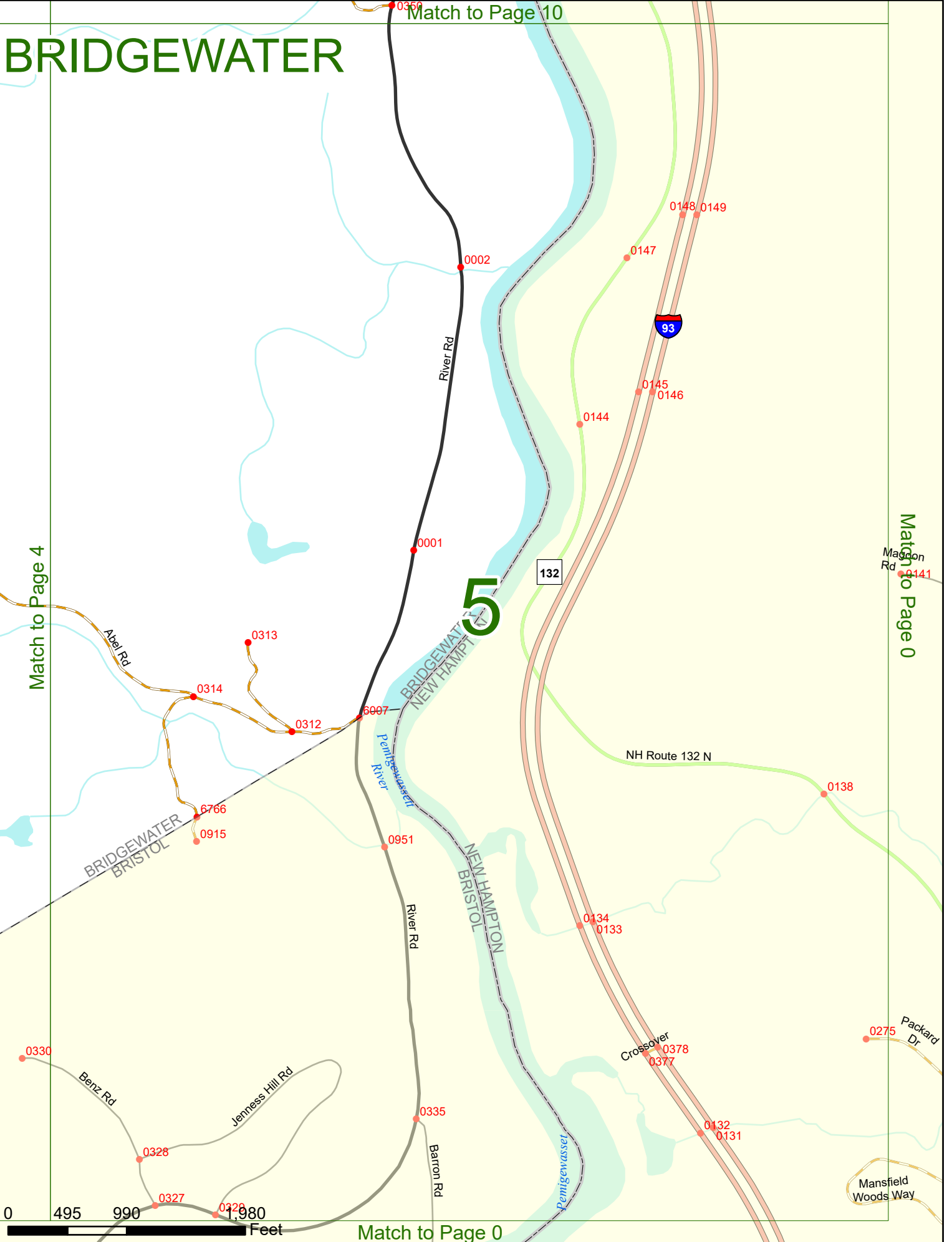
BRIDGEWATER

Match to Page 10

Match to Page 4

Match to Page 0

5



0 495 990 1,980 Feet

Match to Page 0

BRIDGEWATER

Match to Page 11

HEBRON
BRISTOL

Mayhew Tpk
3A

Hunt Rd
0111

0347

Newfound Lake

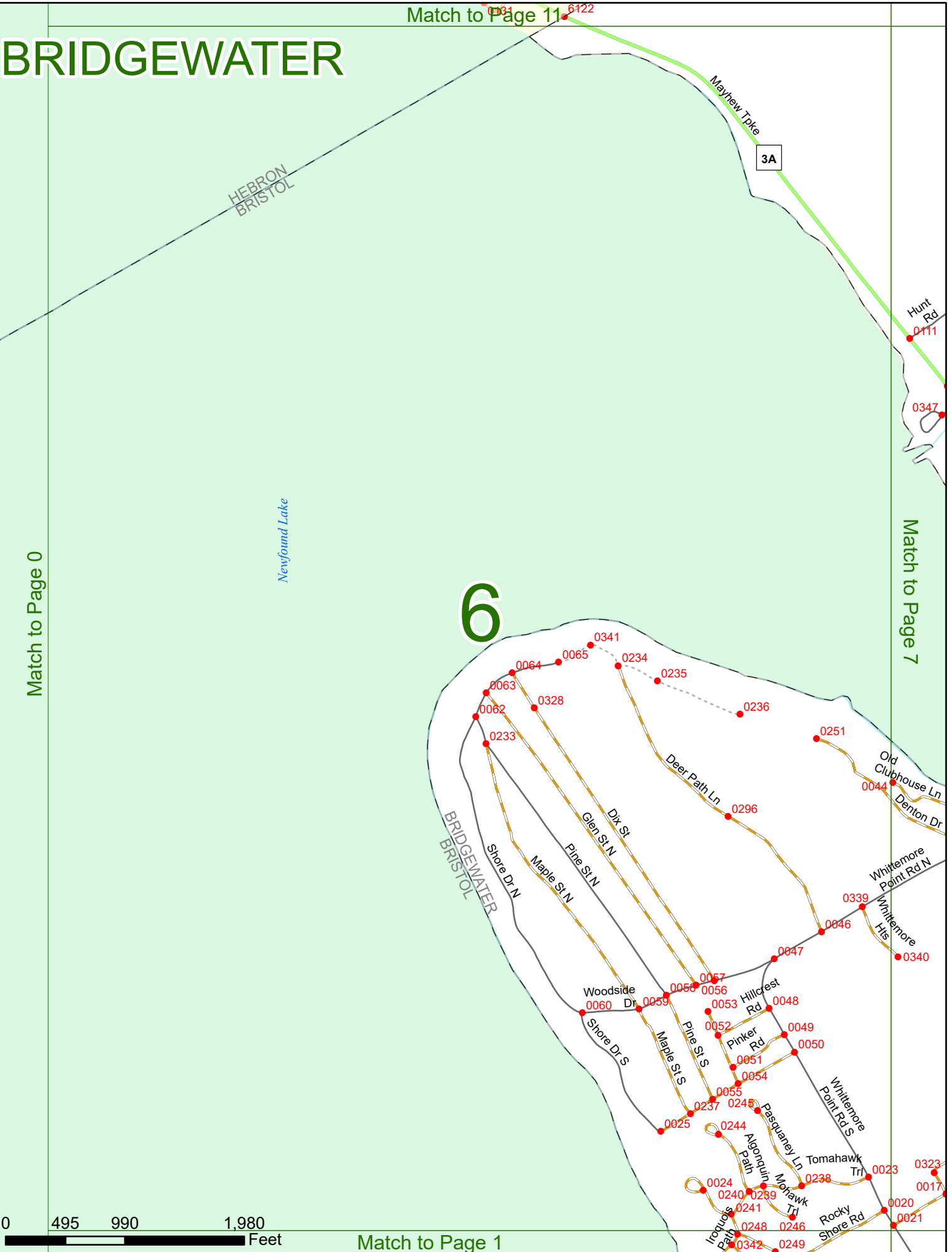
Match to Page 0

Match to Page 7

6

0 495 990 1,980 Feet

Match to Page 1



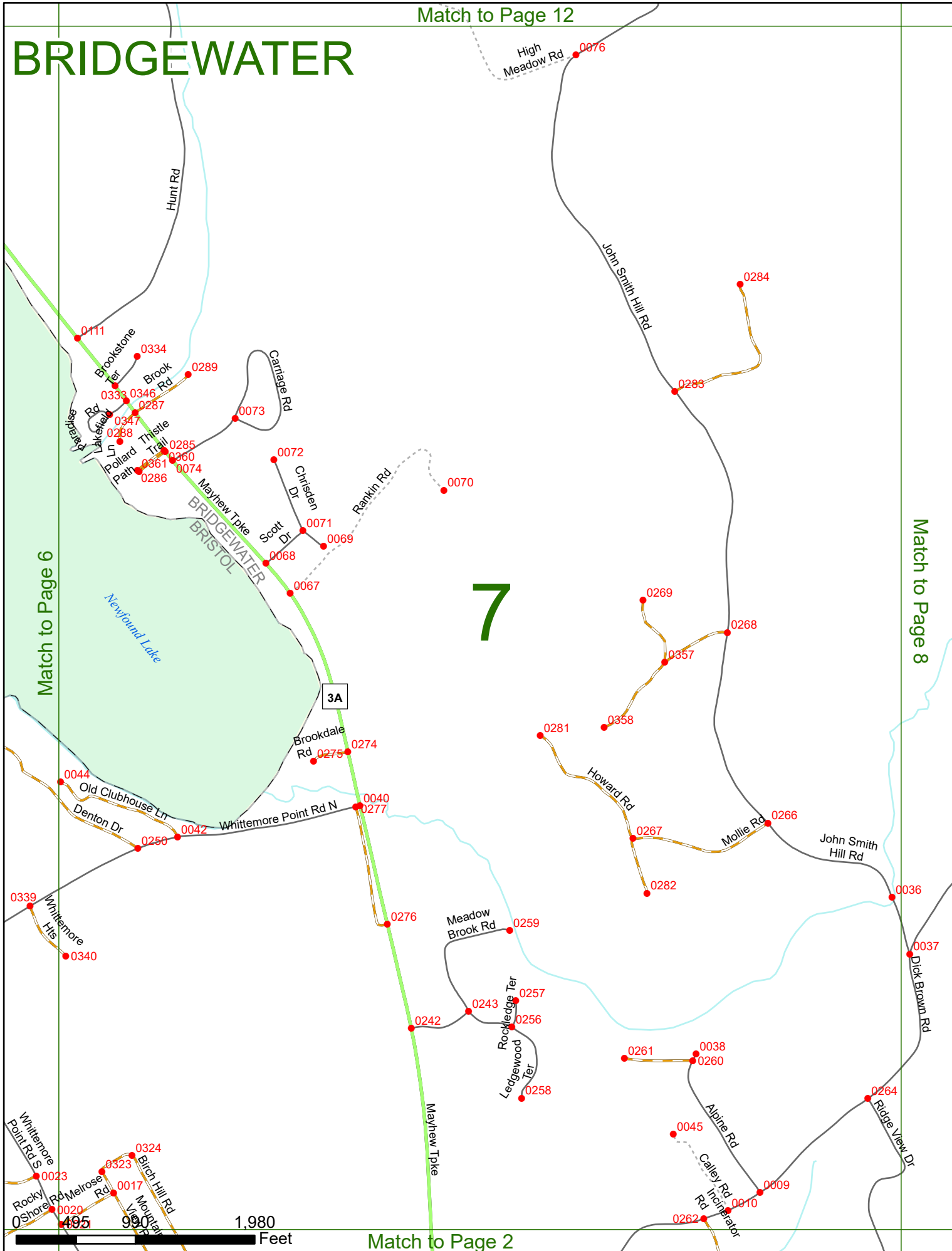
Match to Page 12

BRIDGEWATER

Match to Page 6

Match to Page 8

7



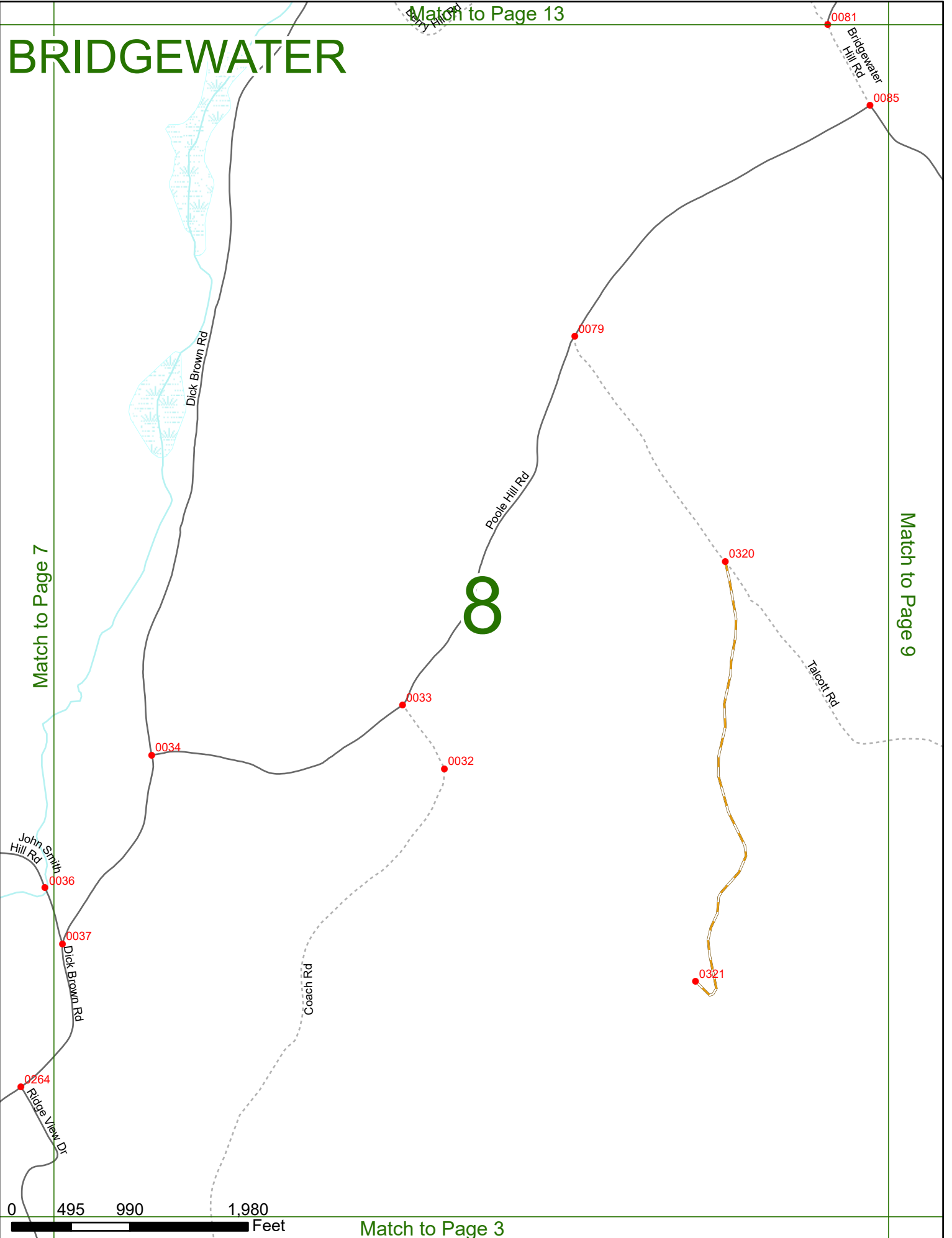
Match to Page 2

BRIDGEWATER

Match to Page 13

Match to Page 7

Match to Page 9



Match to Page 3

BRIDGEWATER

Match to Page 14

9

Poole Hill Rd

Hammond Hill Rd

Talcott Rd

Old Stage Rd

Hammond Hill Rd

Match to Page 8

Match to Page 10

0 495 990 1,980 Feet

Match to Page 4

0085

0086

0087

0349

0348

0031

0030

0322

Match to Page 15

BRIDGEWATER

Donkin Hill Rd

0203

0305

0306

0202

0089

BRIDGEWATER
NEW HAMPTON

NH Route 132 N

River Rd

0208 0207

0201

Match to Page 9

Match to Page 0

10

Jellystone Pa.

0302

0279

0350

0298

51
87

0355

0348

0354

0349

0356

0352

0215

0353

0216

0297

0318

0348

0354

0349

0356

0352

0215

0216

0213

0214

0211

0212

0210

0210

0152

0151

0150

0350

0350

0309

0308

0310

0027

0307

0311

0331

0351

Lyons Rd

0350

Hammond Hill Rd

Talcott Rd

0322

River Rd

Pemigewasset
River

NH Route 132

Colony Ln

Patriot Ln

Colonial Hvn

132

Crossover

0375 0376

93

Huckleberry Rd

0 495 990 1,980 Feet

Match to Page 5

BRIDGEWATER


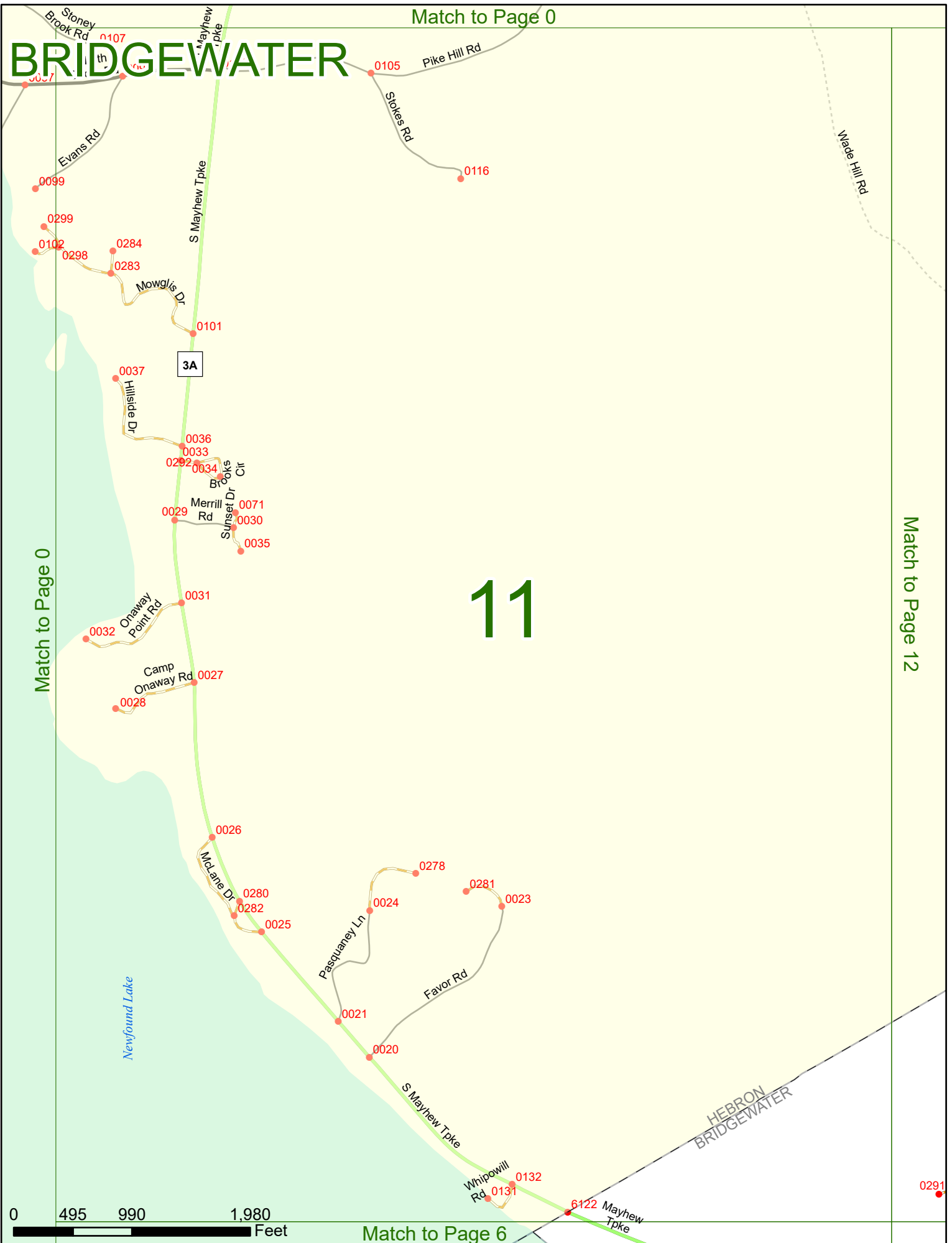
Match to Page 0

11

Match to Page 12

Match to Page 0

Match to Page 6



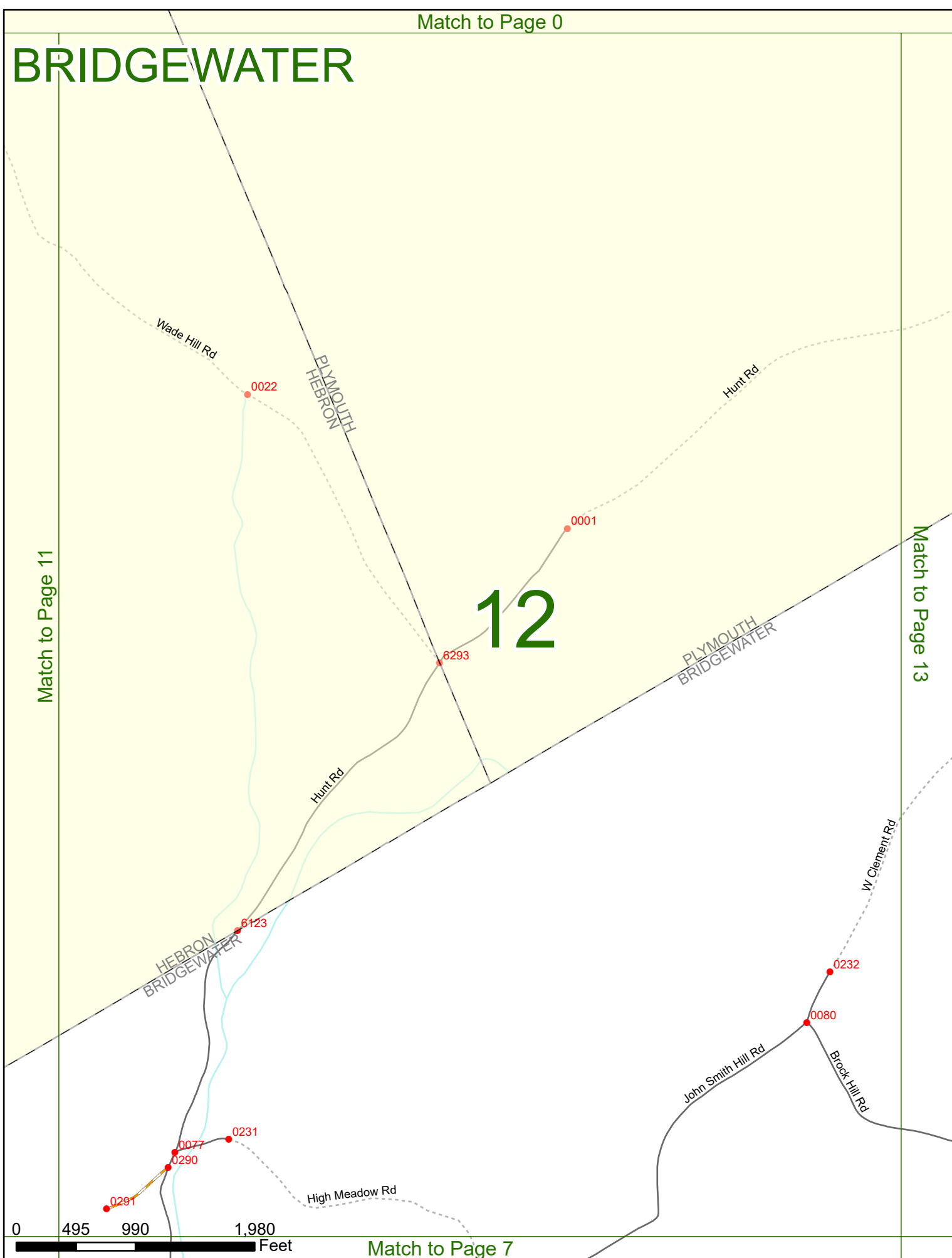
0291

BRIDGEWATER

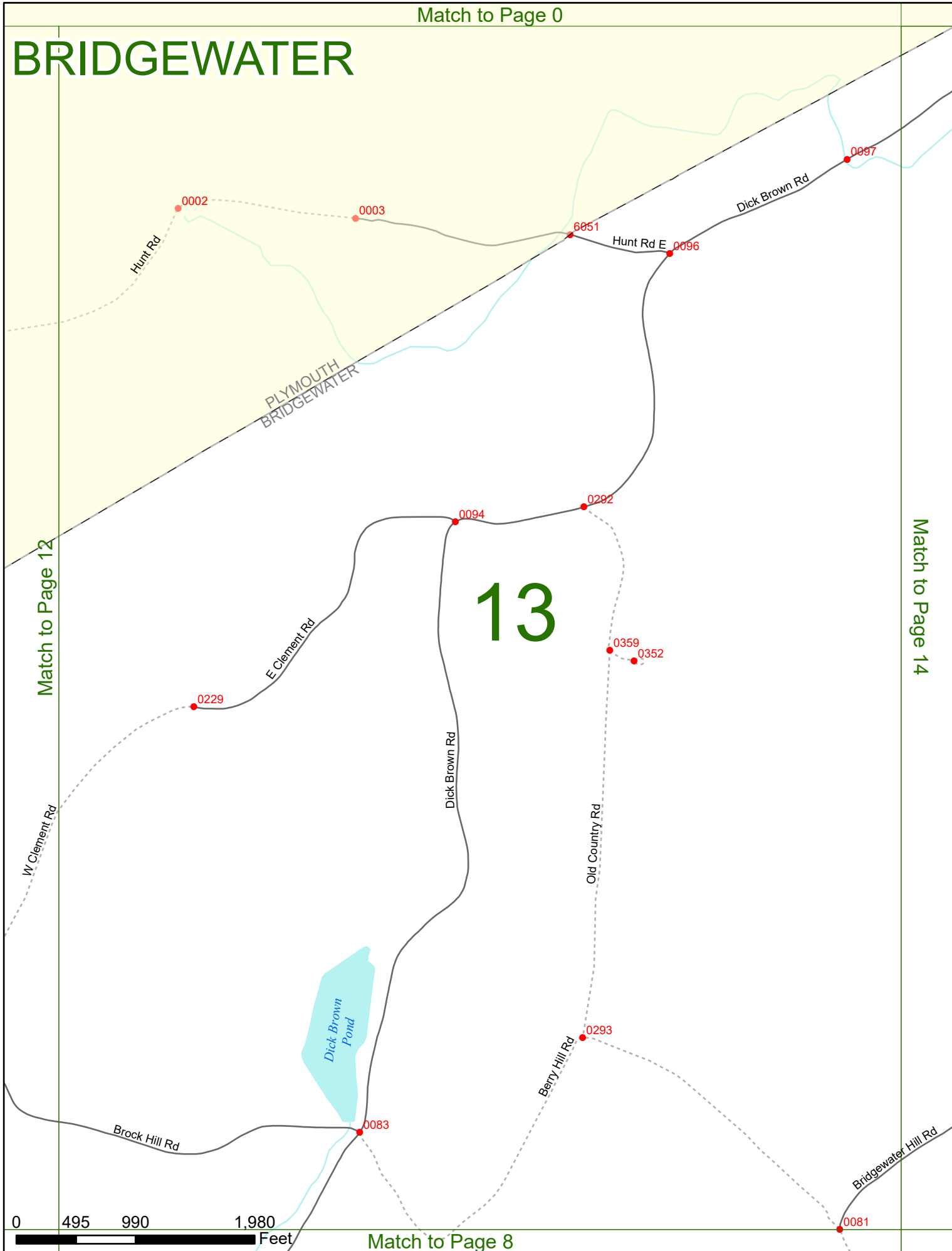
12

Match to Page 11

Match to Page 13



BRIDGEWATER



Match to Page 12

Match to Page 14

13



Match to Page 8

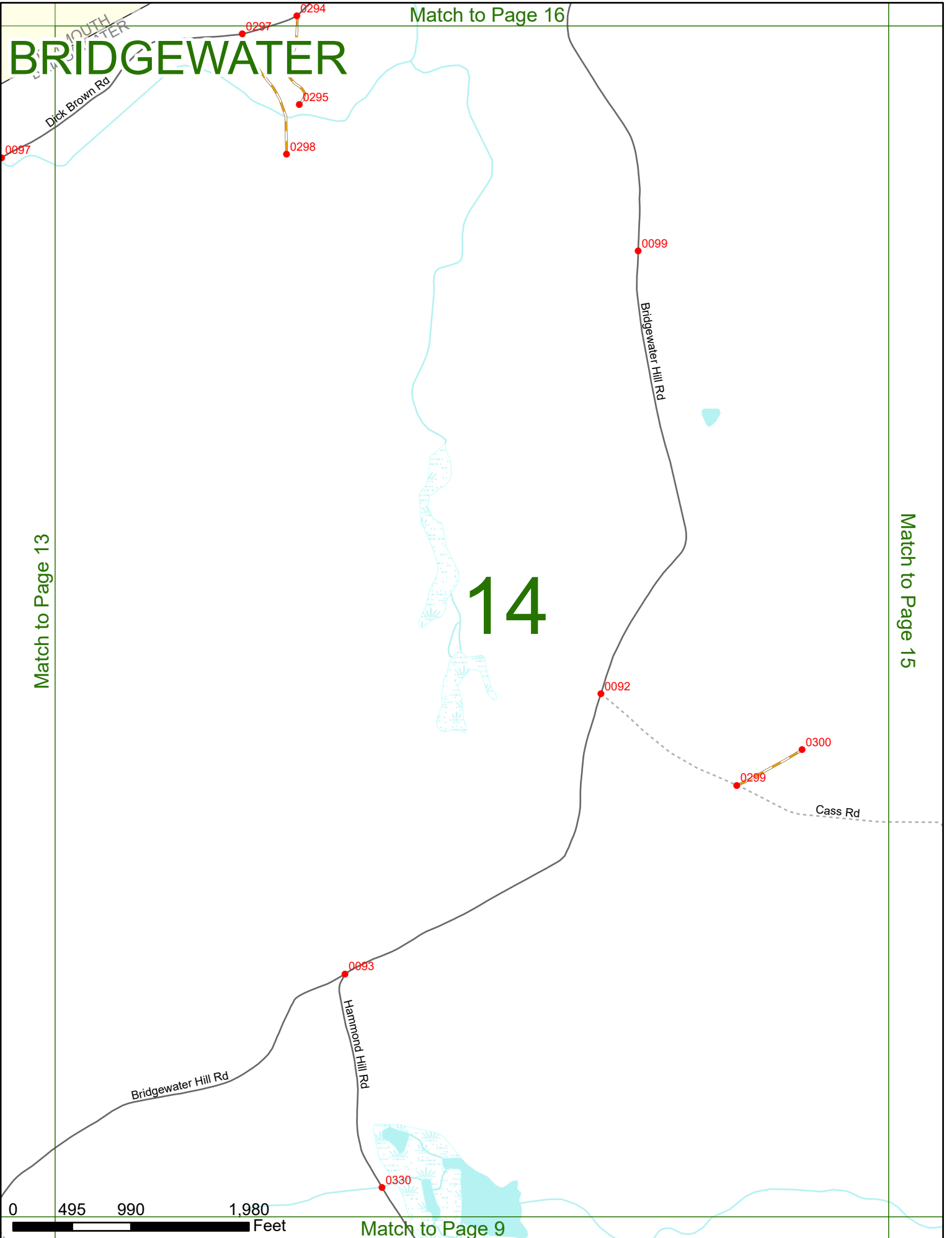
BRIDGEWATER

Match to Page 16

Match to Page 13

Match to Page 15

14



Match to Page 9

BRIDGEWATER

Match to Page 17

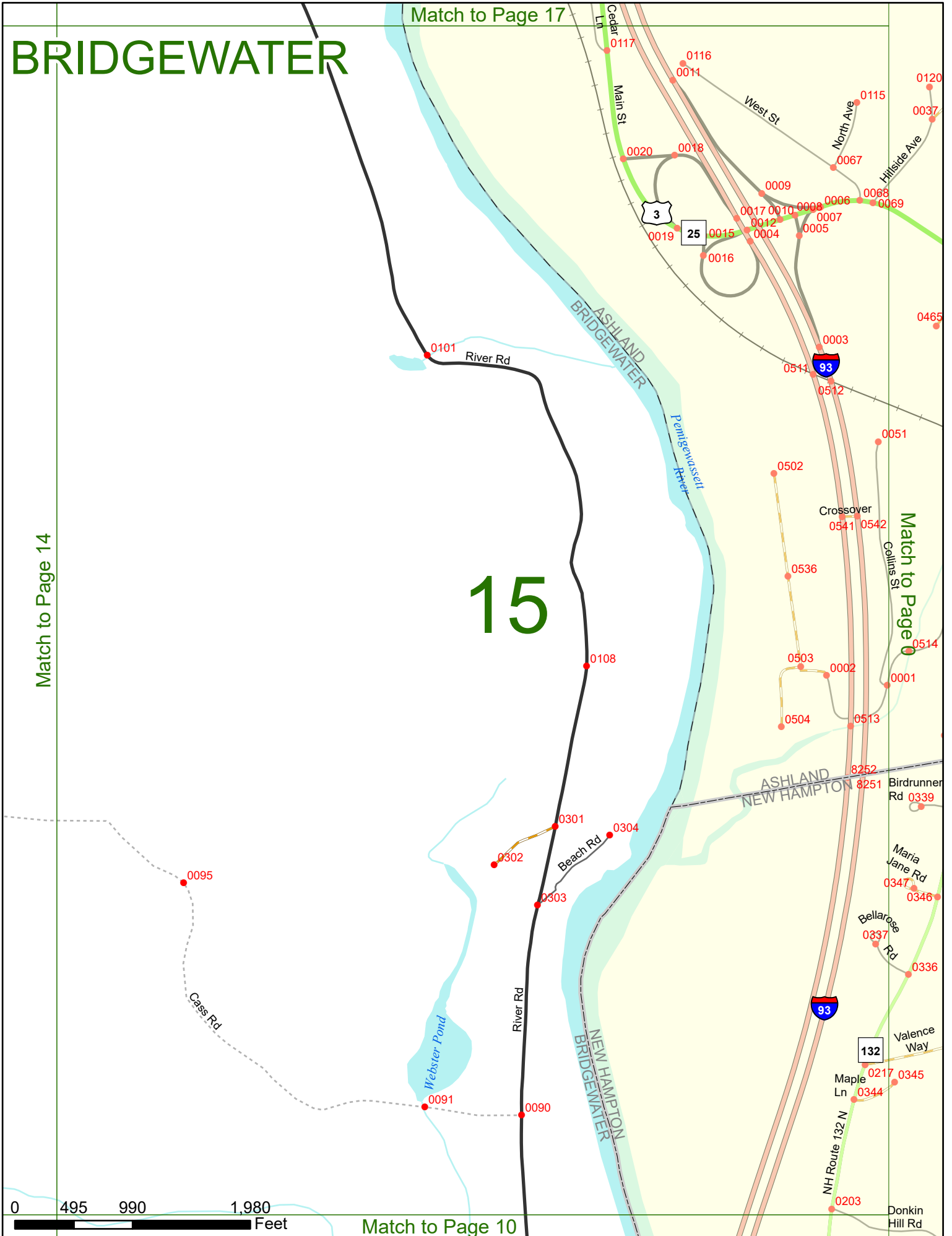
15

Match to Page 14

Match to Page 0

0 495 990 1,980 Feet

Match to Page 10



BRIDGEWATER

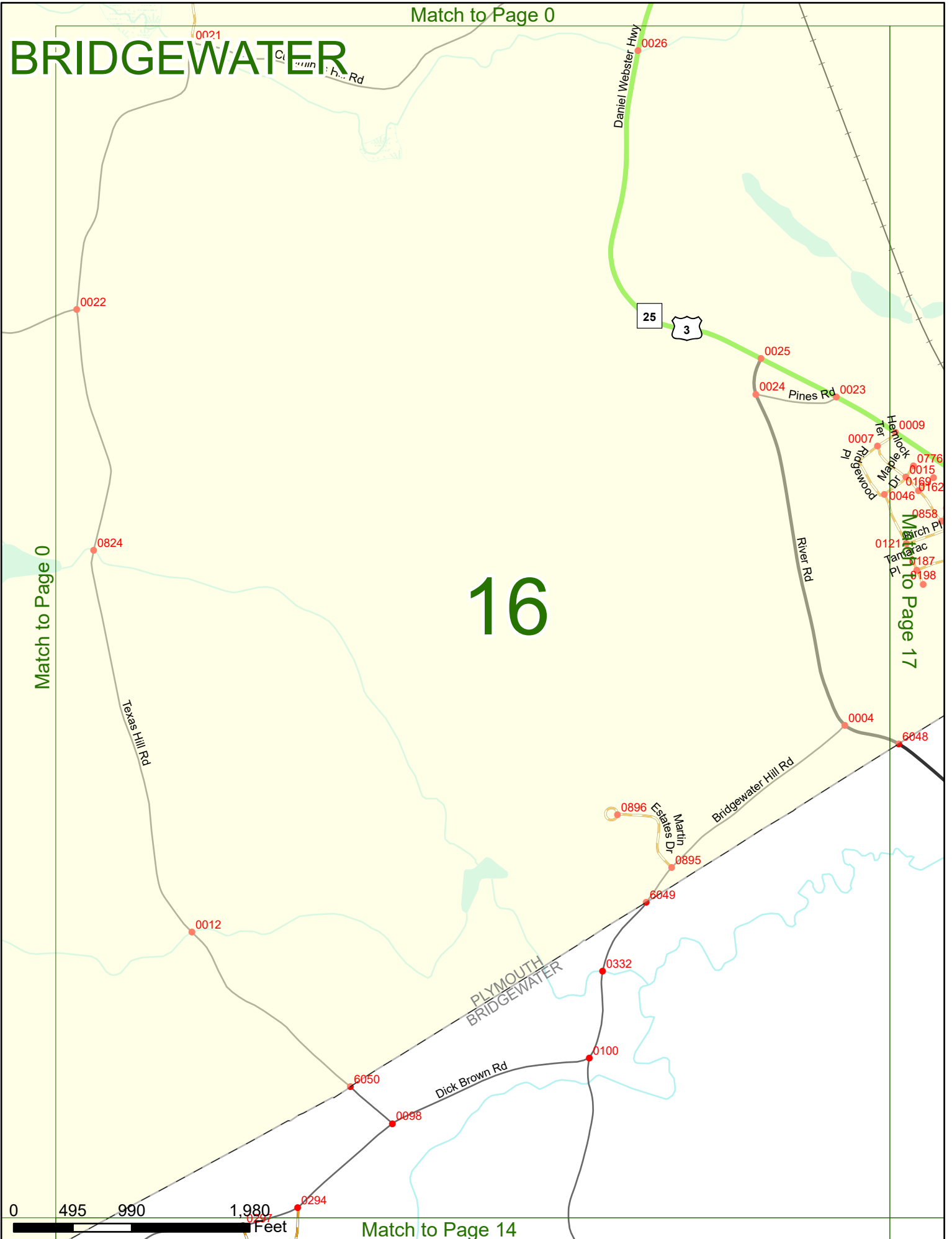
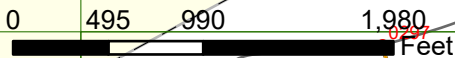
Match to Page 0

16

Match to Page 0

Match to Page 17

Match to Page 14

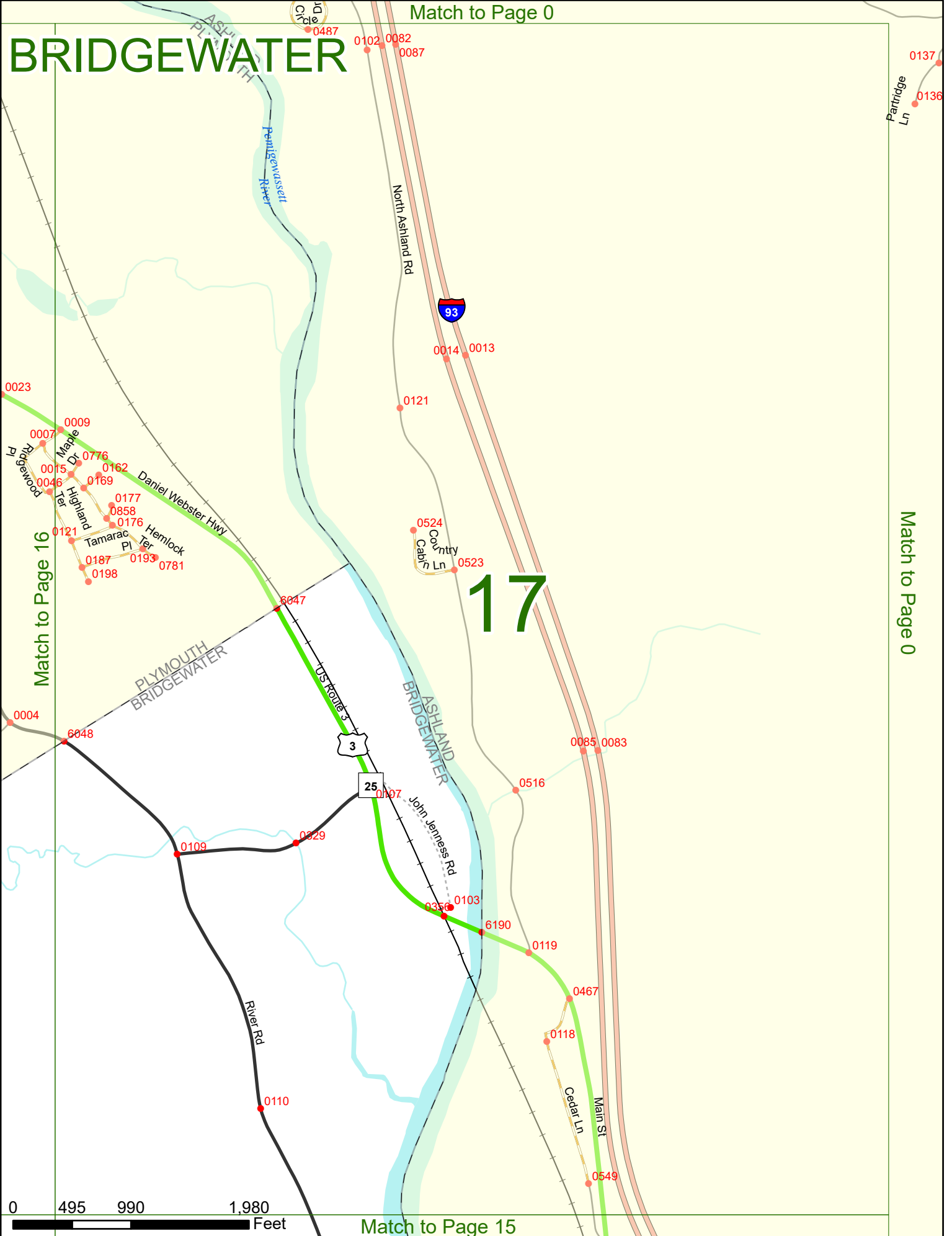


BRIDGEWATER

Match to Page 0

Match to Page 0

17



Match to Page 16

Match to Page 15

