



Maps and data sets are not guaranteed to be free from errors and omissions. Data is in a constant state of update and correction by various groups and agencies. Information displayed on this map is the best available at the time of publication.

2023 Nodal Reference Bookmap

LEGEND



NHDOT will accept crash locations based on the State of NH Uniform Police Traffic Accident Report.

Crash occurred on:

Option 1 Street Address
 123 Main Street

Option 2 Route No and/or Distance from NESW Intesecting Road, Bridge,
 Street name Intersecting Street Town/County line
 Main Street 500 E Oak Street

Option 3 First Node Distance from First Node Second Node
 515 212 632

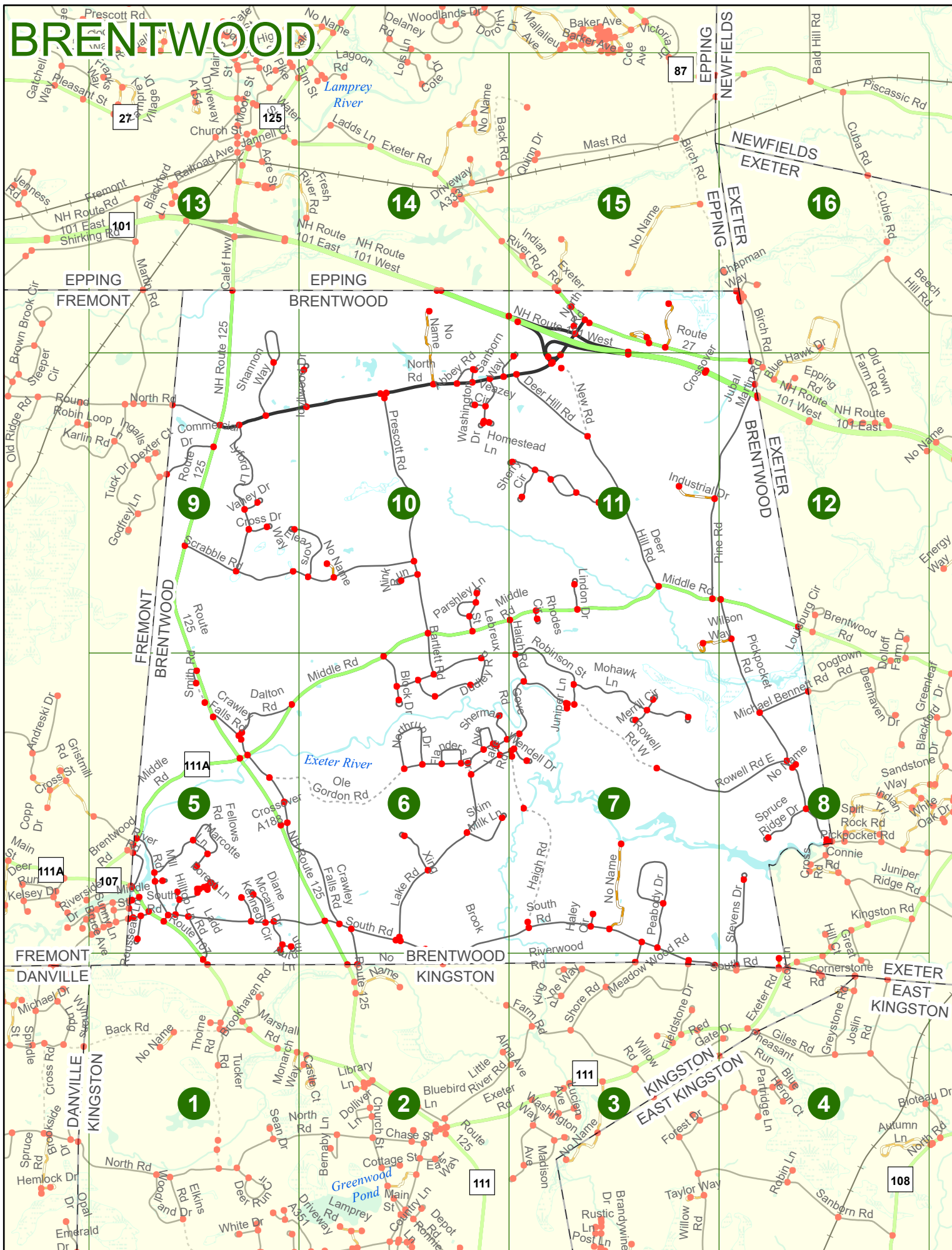
Option 4 Route No and/or Mile Marker on Interstate Only NESW Mile (Marker)
 Street name
 189S 700 feet S 36.8

Option 3 – Example

Street Name Loudon Road
First Node 803
Distance from First Node 318 Ft
Second Node 813

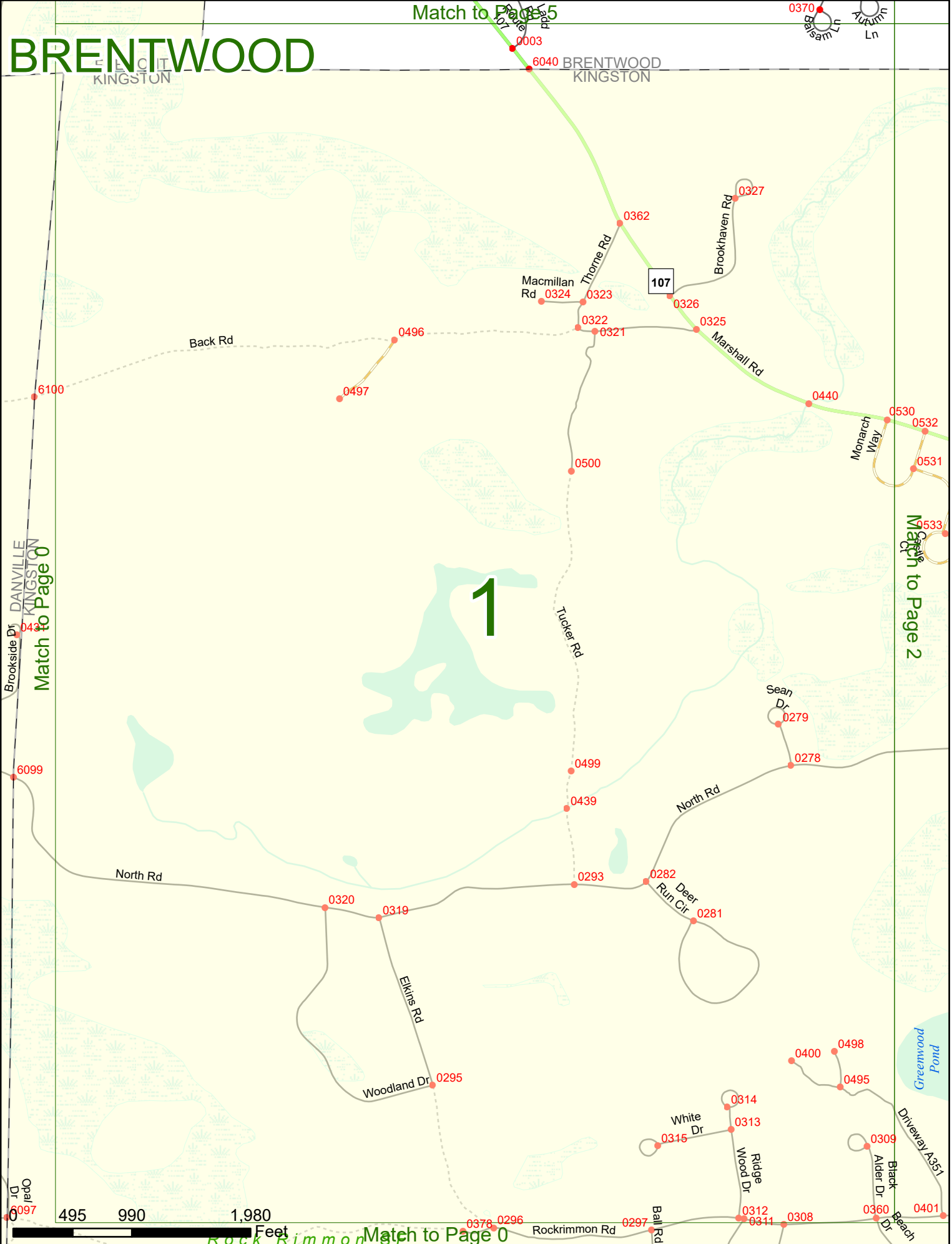
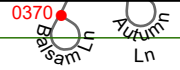


BRENTWOOD



BRENTWOOD

Match to Page 5



1

Match to Page 0

Match to Page 2

Match to Page 0

0 495 990 1,980 Feet

Match to Page 6

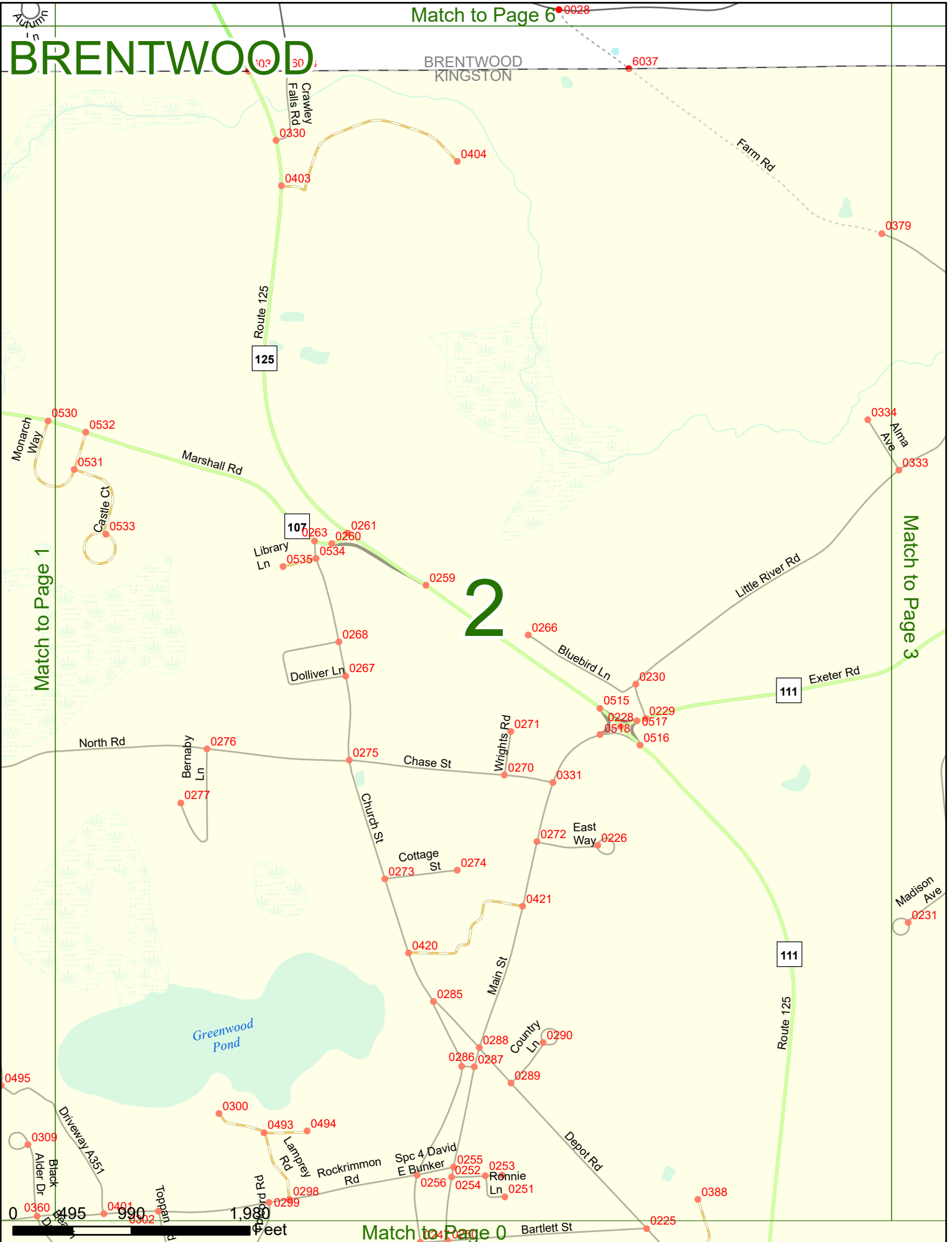
BRENTWOOD

BRENTWOOD KINGSTON

2

Match to Page 1

Match to Page 3



Match to Page 0

0 1,980 Feet

BRENTWOOD

Match to Page 7

BRENTWOOD
KINGSTON

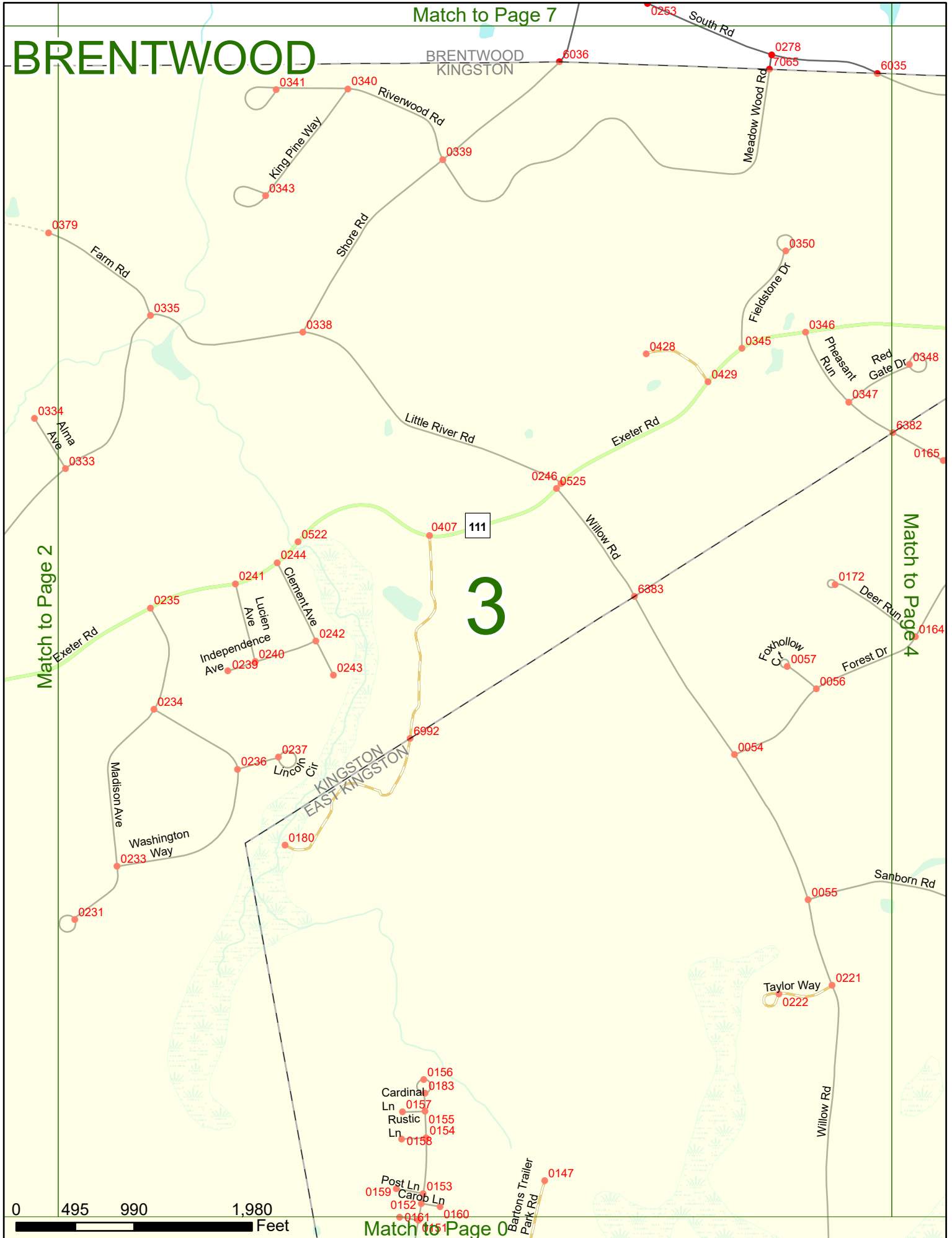
3

Match to Page 2

Match to Page 4

Match to Page 0

0 495 990 1,980 Feet



BRENTWOOD

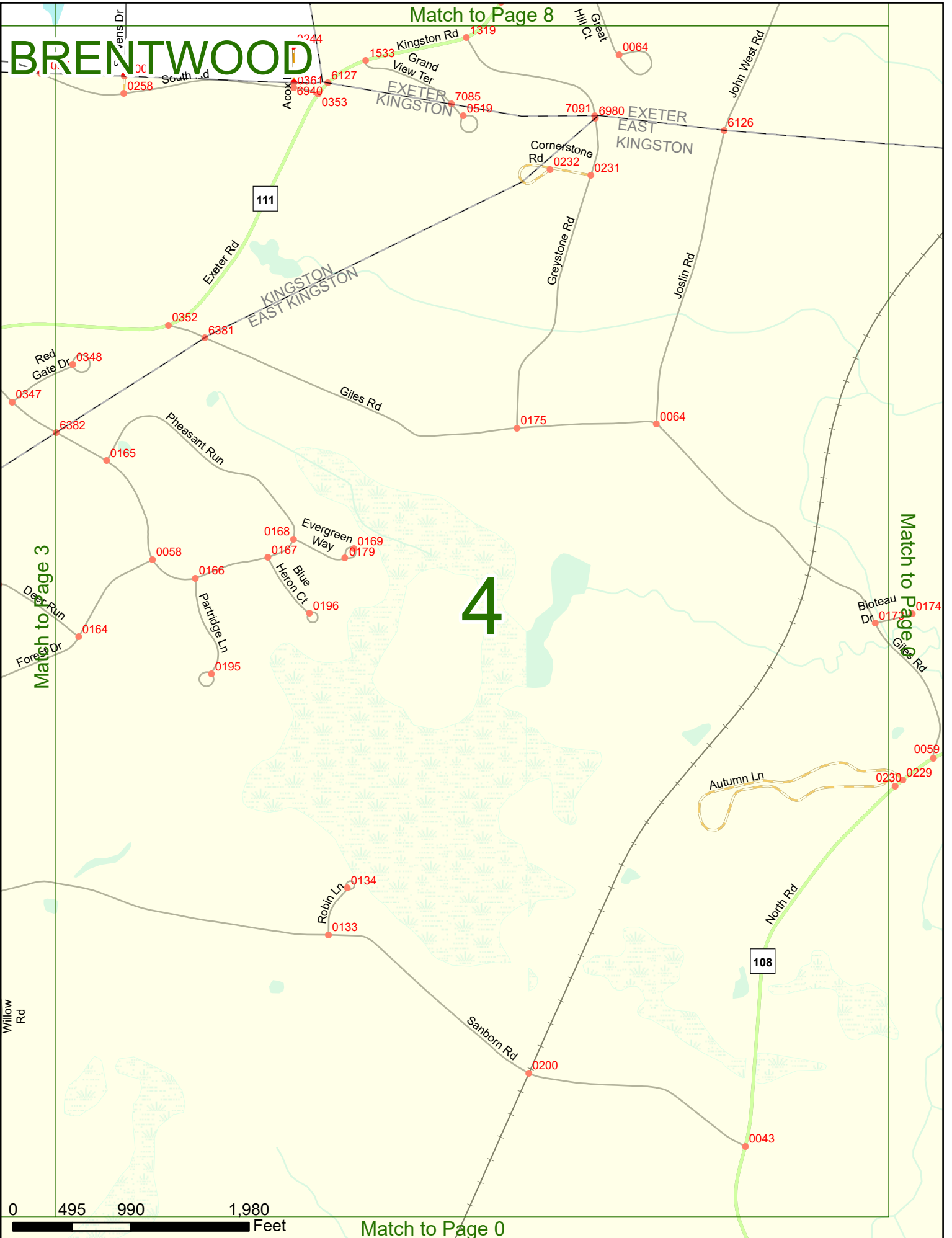
Match to Page 8

Match to Page 3

Match to Page 10

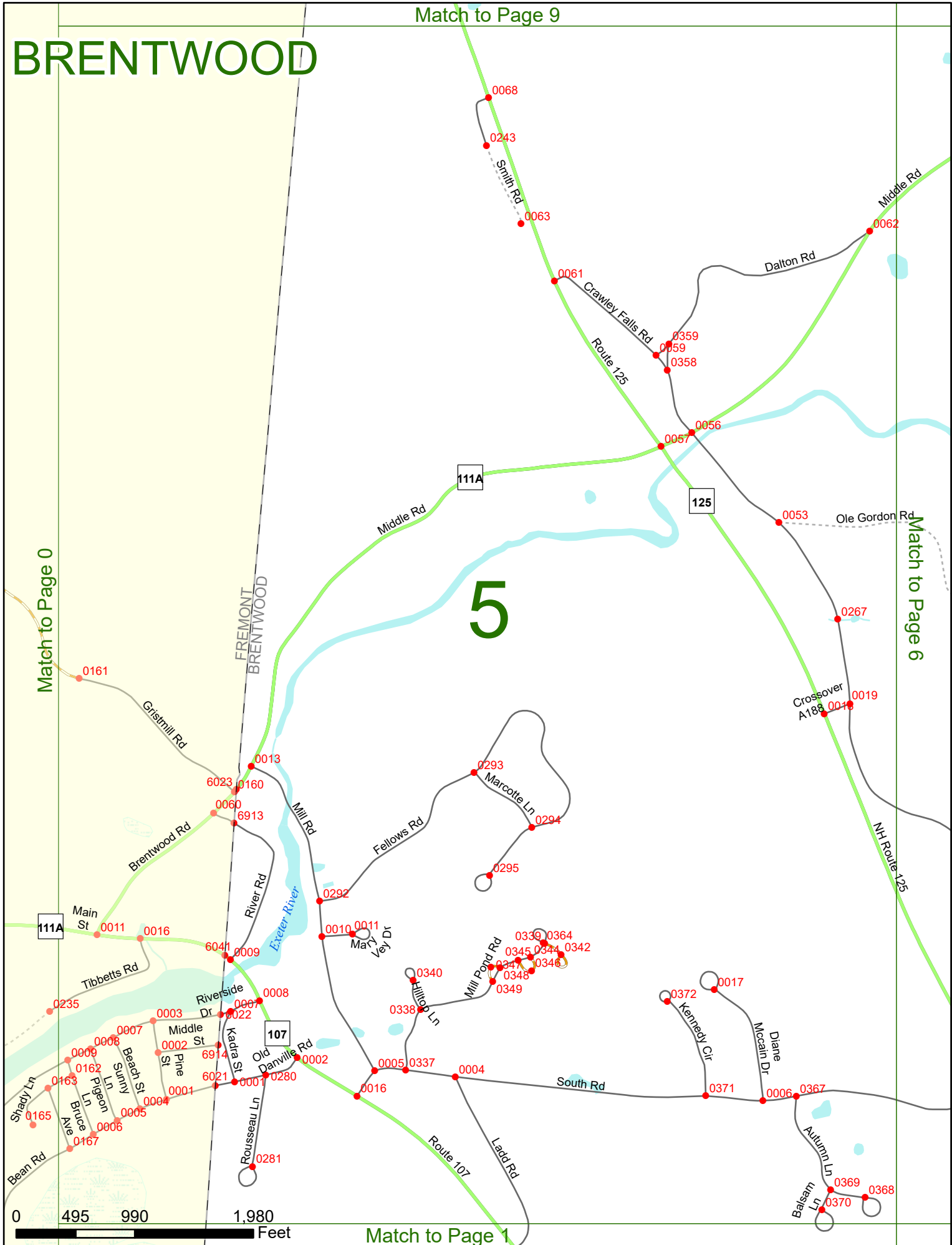
Match to Page 0

4



Match to Page 9


BRENTWOOD



Match to Page 0

Match to Page 6

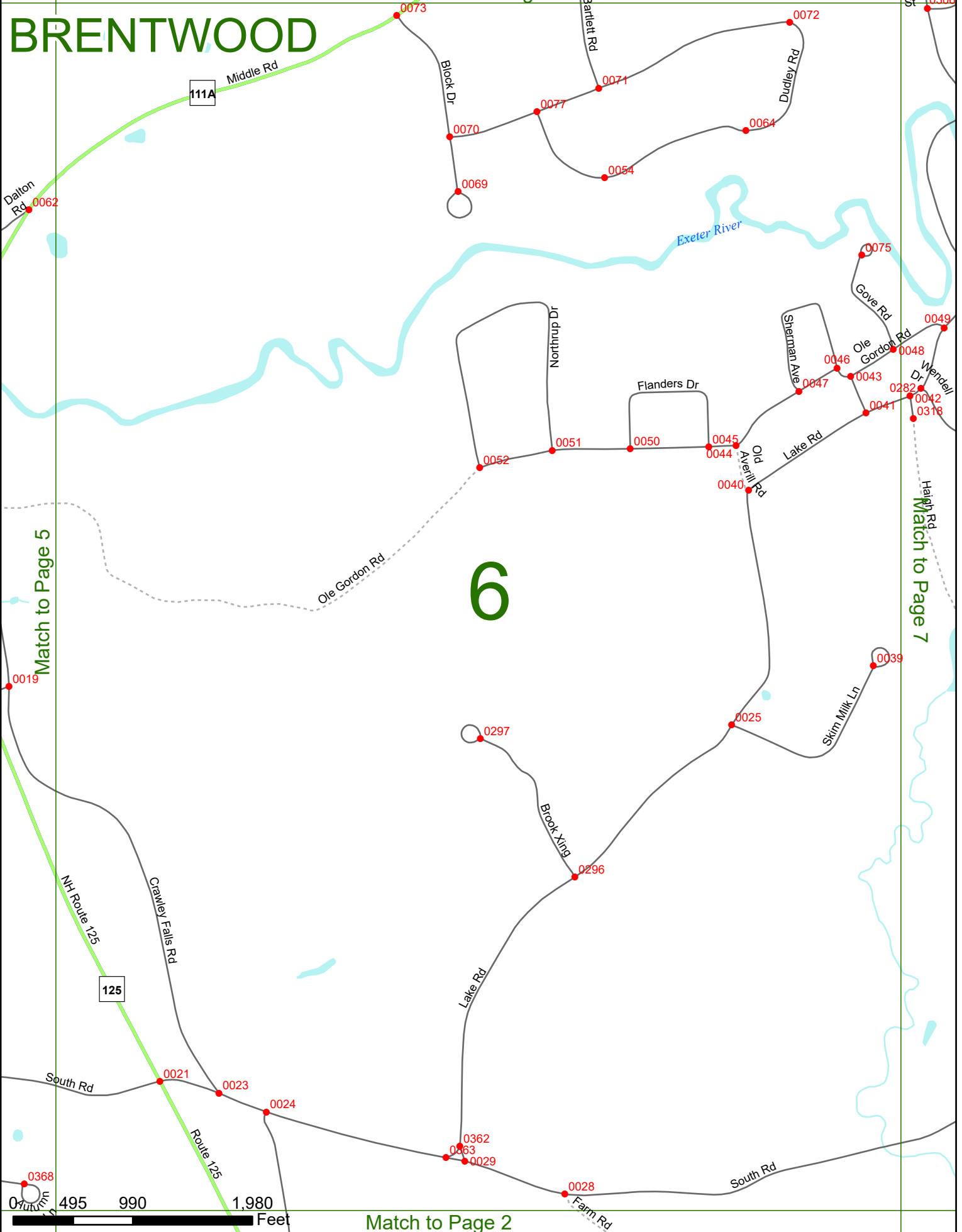
Match to Page 1



BRENTWOOD

Match to Page 10

Robinson St 0306



Match to Page 5

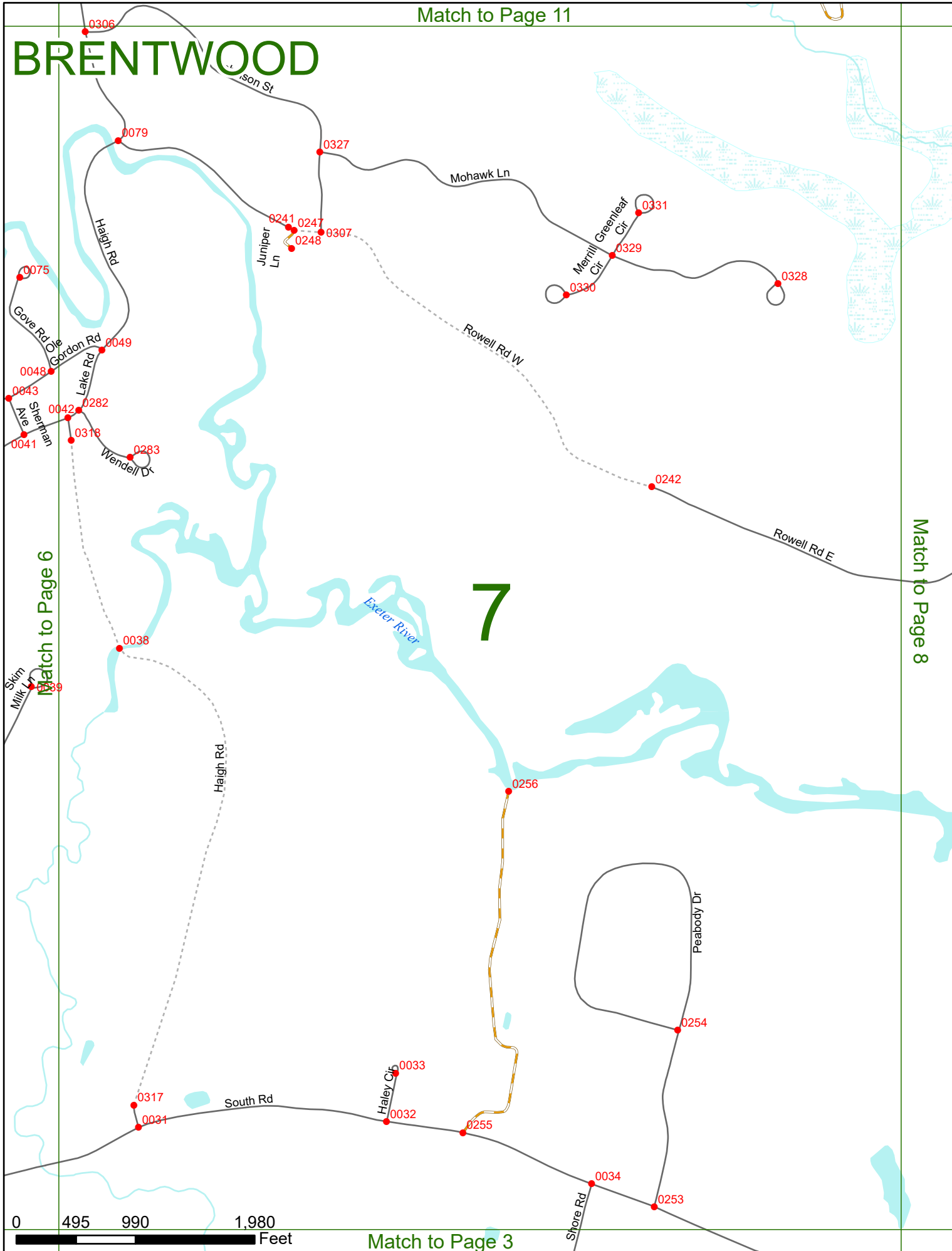
Match to Page 7

6

Match to Page 2

0 495 990 1,980 Feet

BRENTWOOD



Match to Page 6

Match to Page 8



BRENTWOOD

Match to Page 12

Match to Page 7

Match to Page 10

Match to Page 4



BRENTWOOD

EXETER


WATER

RIVER

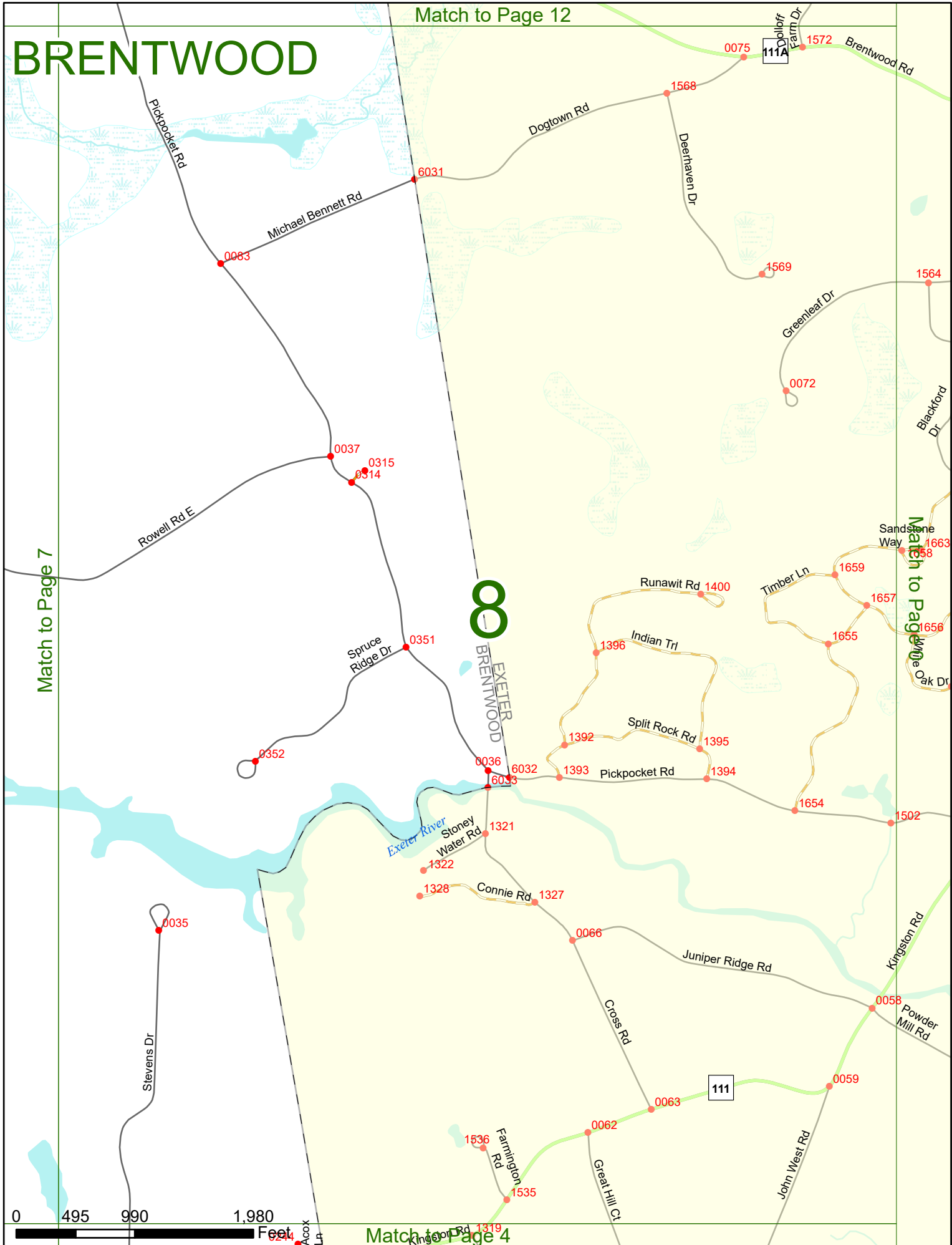
ROADS

MAP

INDEX



0 495 990 1,980 Feet



BRENTWOOD


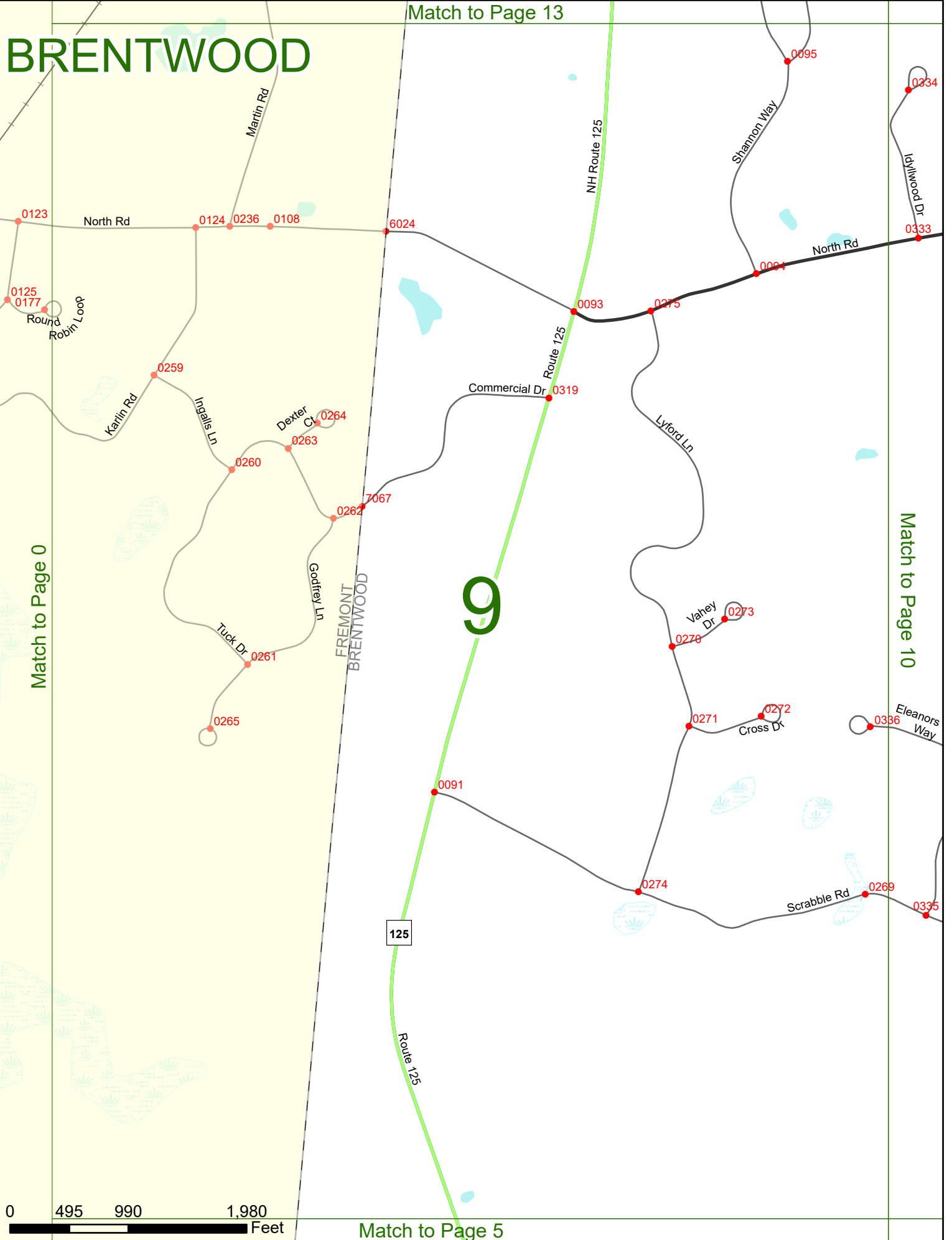
Match to Page 13

Match to Page 0

Match to Page 10

9

FREMONT
BRENTWOOD



Match to Page 5

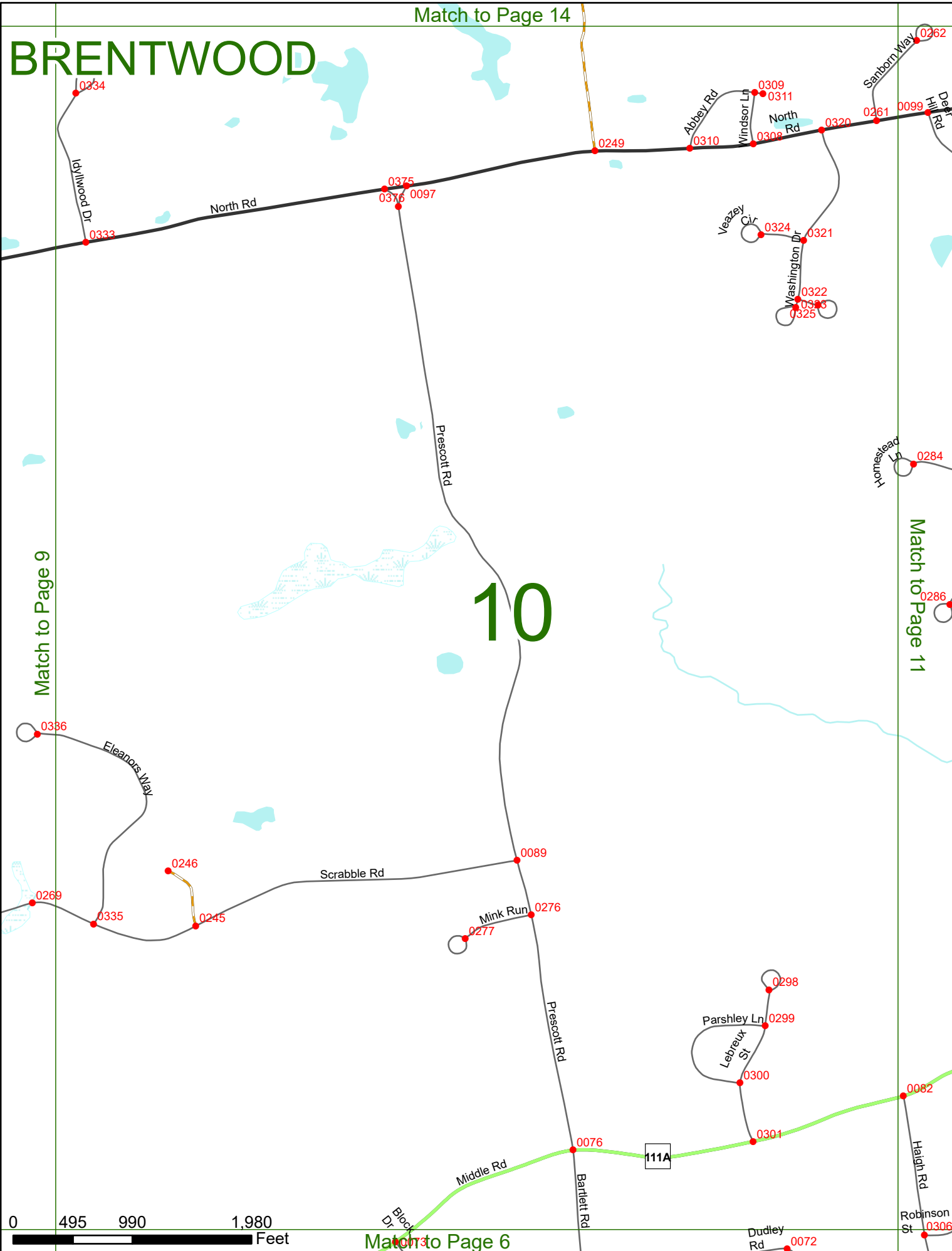
Match to Page 14

BRENTWOOD

10

Match to Page 9

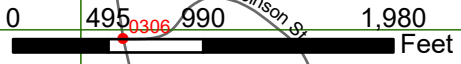
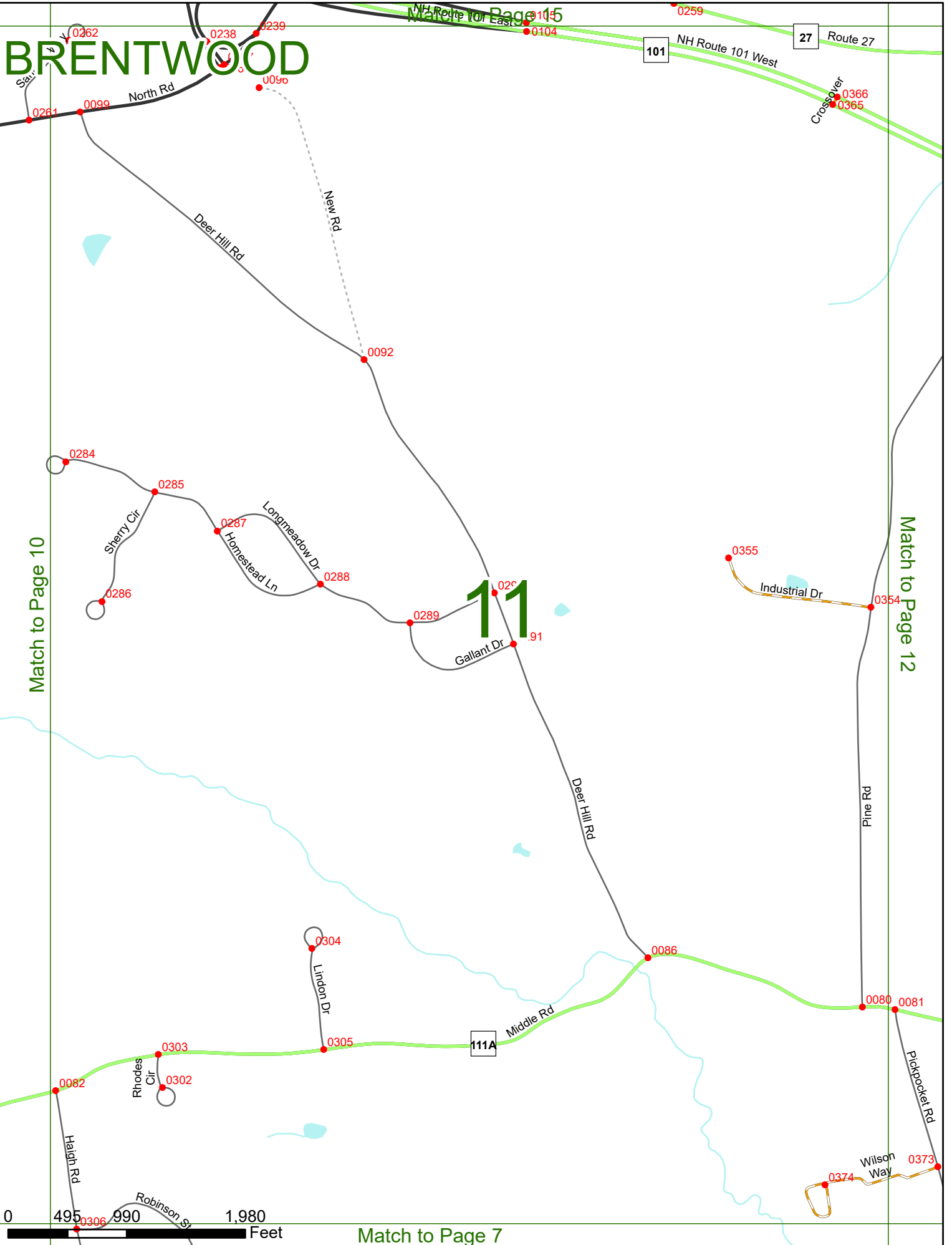
Match to Page 11



0 495 990 1,980 Feet

Match to Page 6

BRENTWOOD



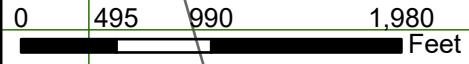
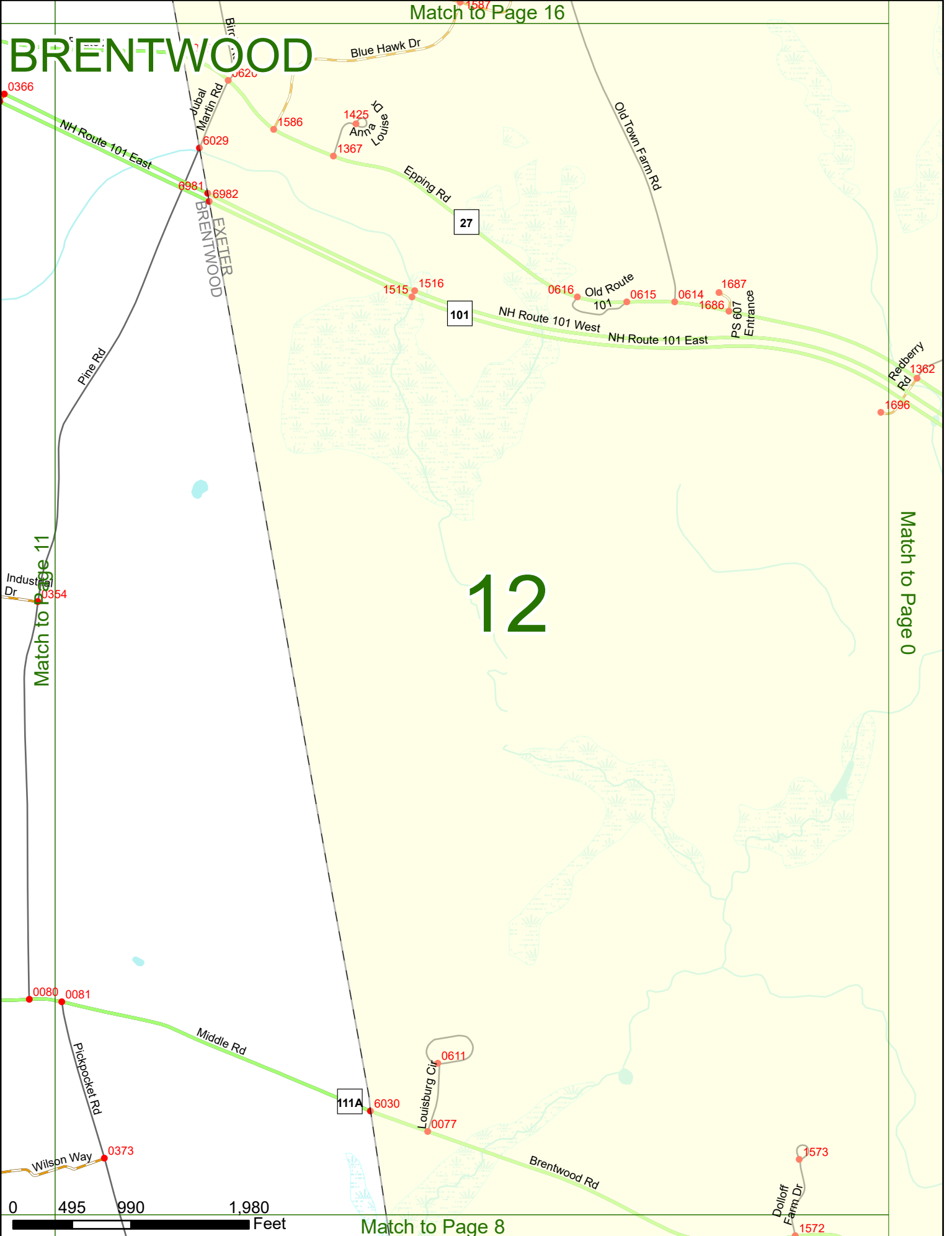
Match to Page 7

BRENTWOOD

Match to Page 16

12

Match to Page 0



Match to Page 8


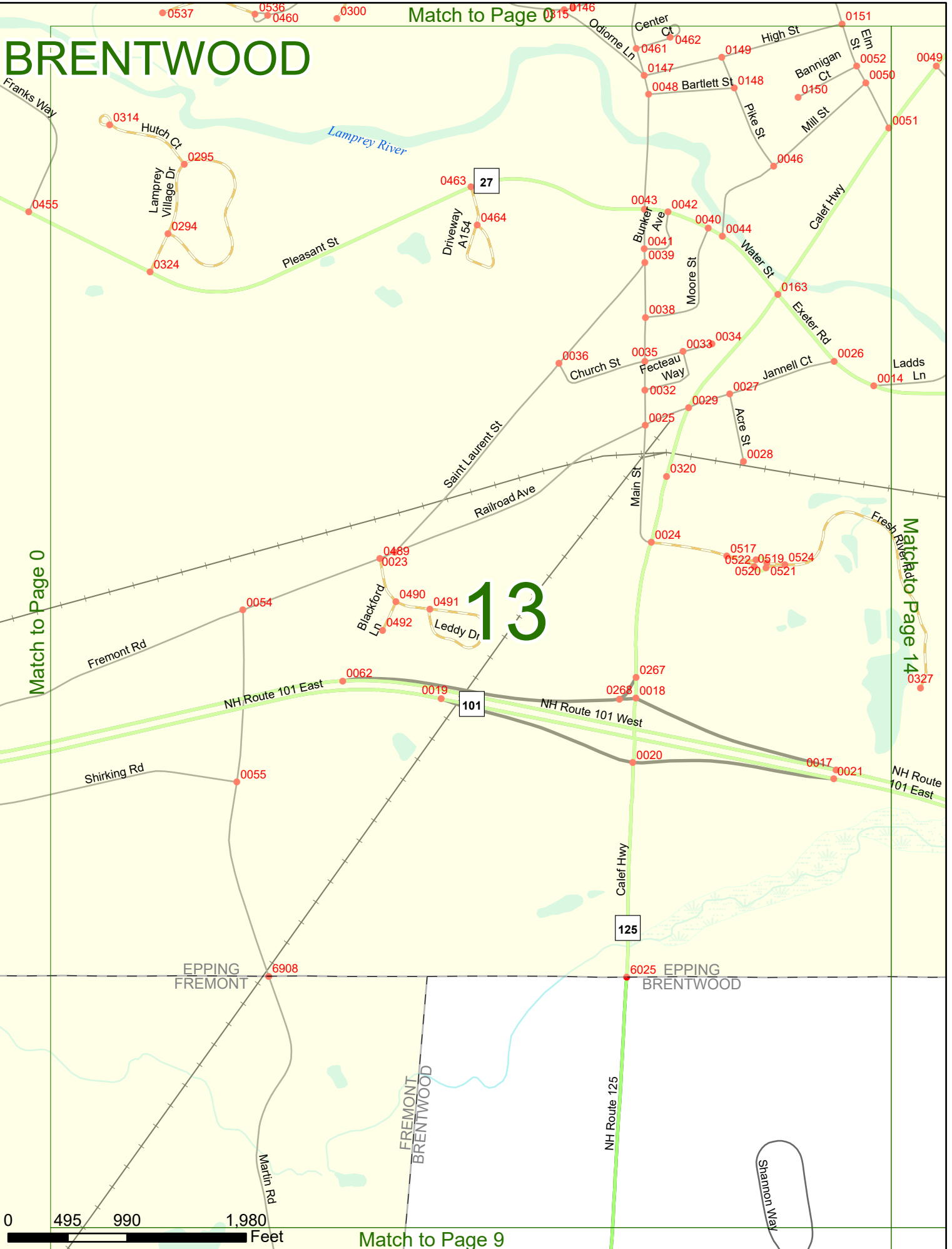
BRENTWOOD

Match to Page 0

Match to Page 0

Match to Page 14

13



Match to Page 9

BRENTWOOD

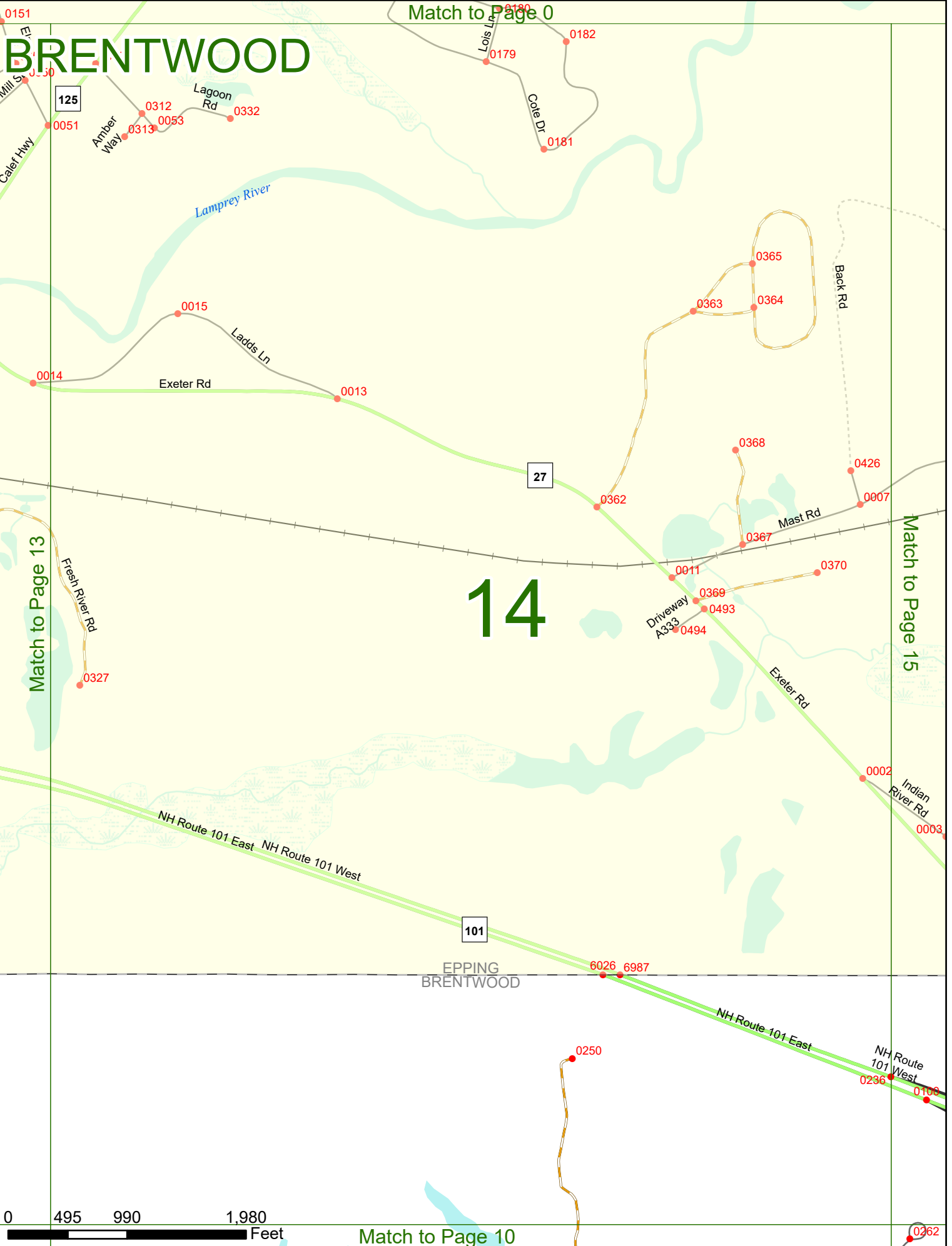
Match to Page 0

14

Match to Page 15

Match to Page 13

Match to Page 10



Lamprey River

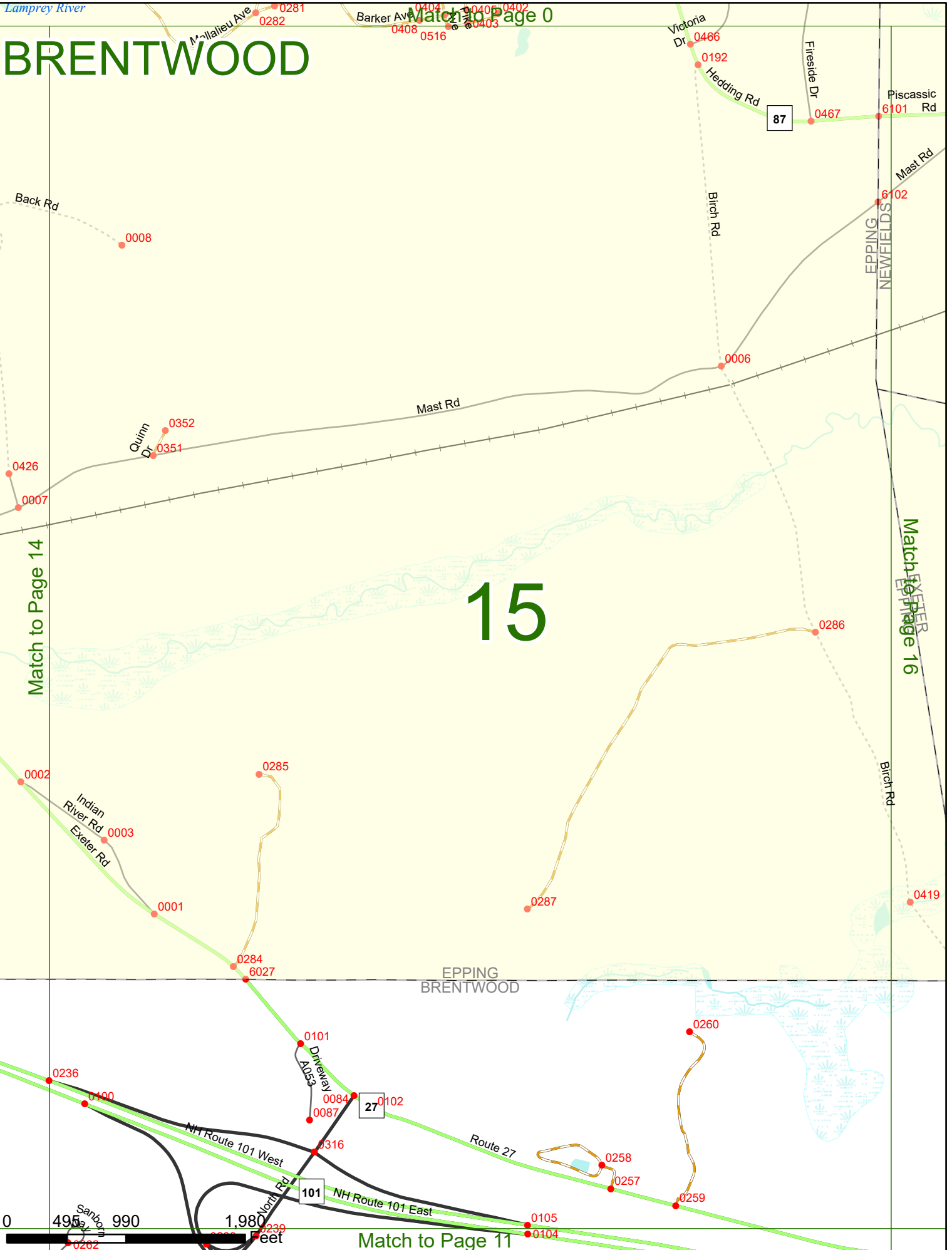
BRENTWOOD

Match to Page 0

15

Match to Page 14

Match to Page 16



Match to Page 0

BRENTWOOD

Hedding Rd

6101 Piscassic Rd 0009

Bald Hill Rd

0008

87

0006

Piscassic Rd

EPPING
NEWFIELDS

Mast Rd

6102

Cuba Rd

6103

NEWFIELDS
EXETER

Match to Page 15

Match to Page 0

16

EXETER
EPPING

Cubie Rd

1504

0627

Beech Hill Rd

Birch Rd

0419

Chapman Way 1492

EPPING
BRENTWOOD

7108 7084
6112 1369
0377 1531
7058 1530
7059

EXETER
BRENTWOOD

Blue Hawk Dr

1587

Old Town Farm Rd

0 495 990 1,980 Feet

Match to Page 12