

New Hampshire  
**DOT**  
 Department of Transportation

Maps and data sets are not guaranteed to be free from errors and omissions. Data is in a constant state of update and correction by various groups and agencies. Information displayed on this map is the best available at the time of publication.

# 2023 Nodal Reference Bookmap

## LEGEND



NHDOT will accept crash locations based on the State of NH Uniform Police Traffic Accident Report.

Crash occurred on:

**Option 1**     Street Address  
                   123 Main Street

**Option 2**     Route No and/or     Distance from             NESW             Intesecting Road, Bridge,  
                   Street name             Intersecting Street                                     Town/County line  
                   Main Street                     500                     E                     Oak Street

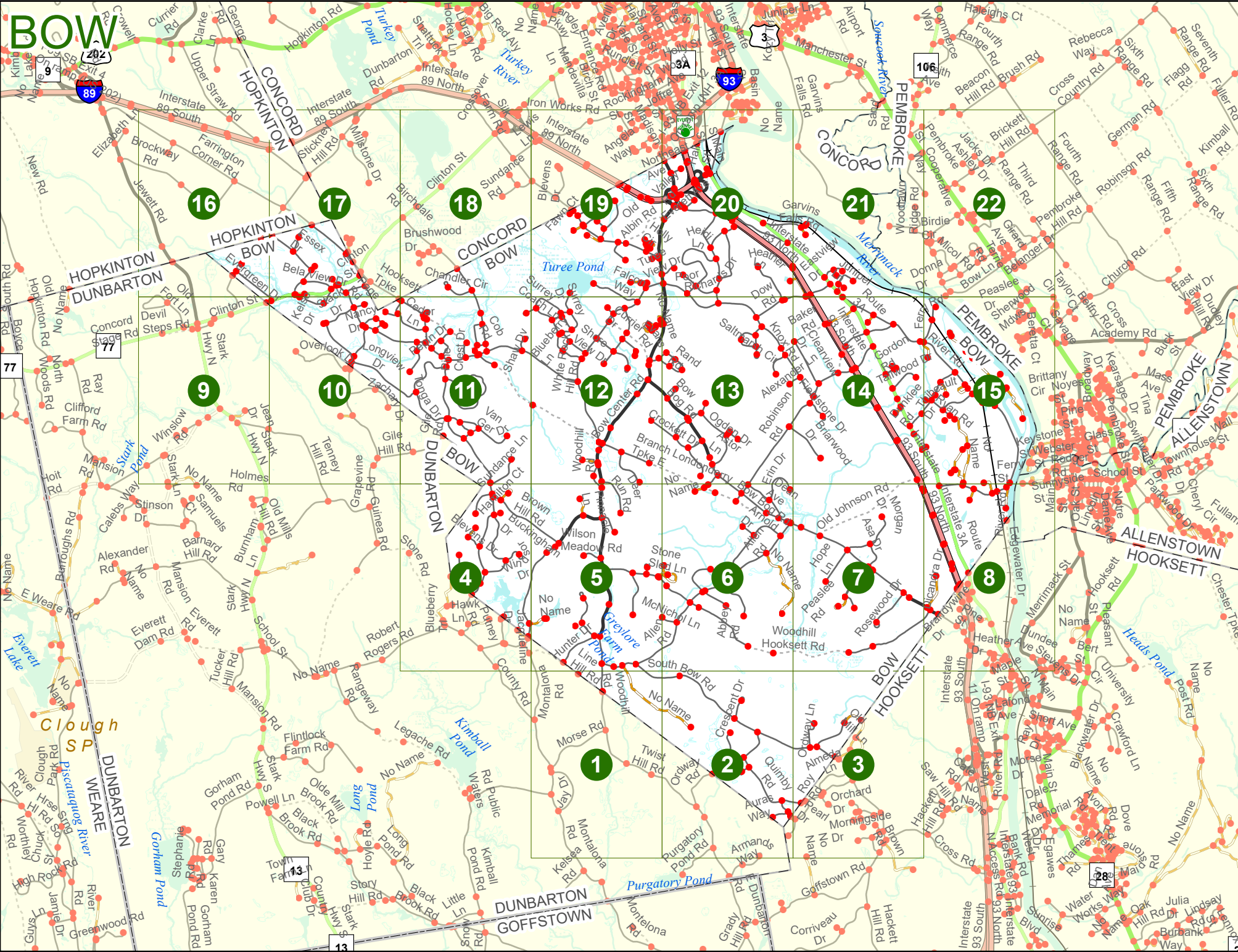
**Option 3**     First Node                     Distance from First Node                     Second Node  
                   515                                     212                                     632

**Option 4**     Route No and/or             Mile Marker on Interstate Only             NESW             Mile (Marker)  
                   Street name  
                   189S                                     700 feet                                     S                     36.8

**Option 3 – Example**

Street Name                     Loudon Road  
First Node                             803  
Distance from First Node             318 Ft  
Second Node                             813





# BOW

Match to Page 5

South Bow Rd

6273

Line Hill Rd

Woodhill Rd

1009  
6213

BOW  
DUNBARTON

County Rd

0068

Morse Rd

0056

Match to Page 0

# 1

Match to Page 2

0055

0362

0351

Twist Hill Rd

0064

Jay Dr

Kimball Pond Rd

0054

0361

Montalona Rd

0 495 990 1,980 Feet

Match to Page 0

**BOW**

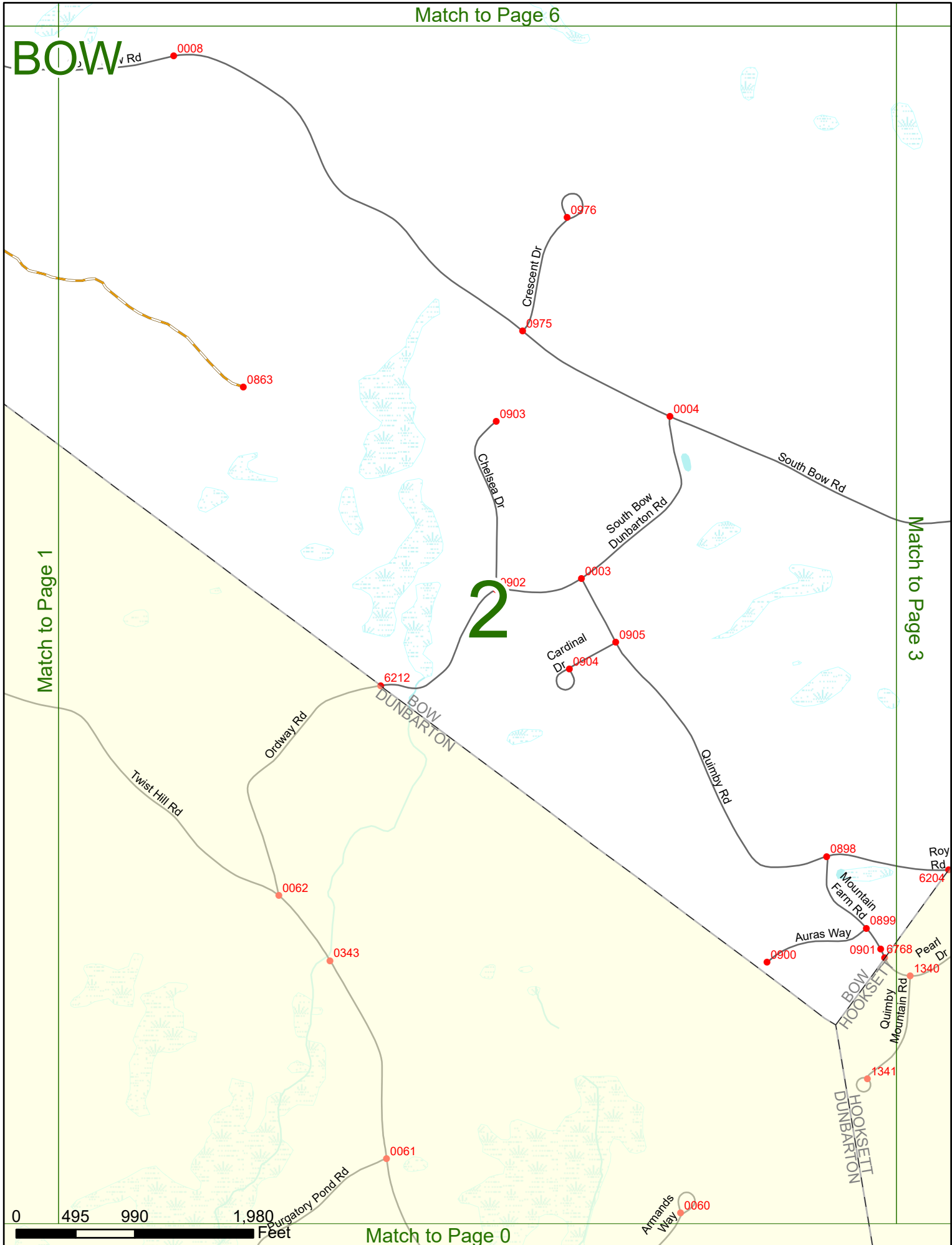
**2**

Match to Page 1

Match to Page 3

0 495 990 1,980 Feet

Match to Page 0

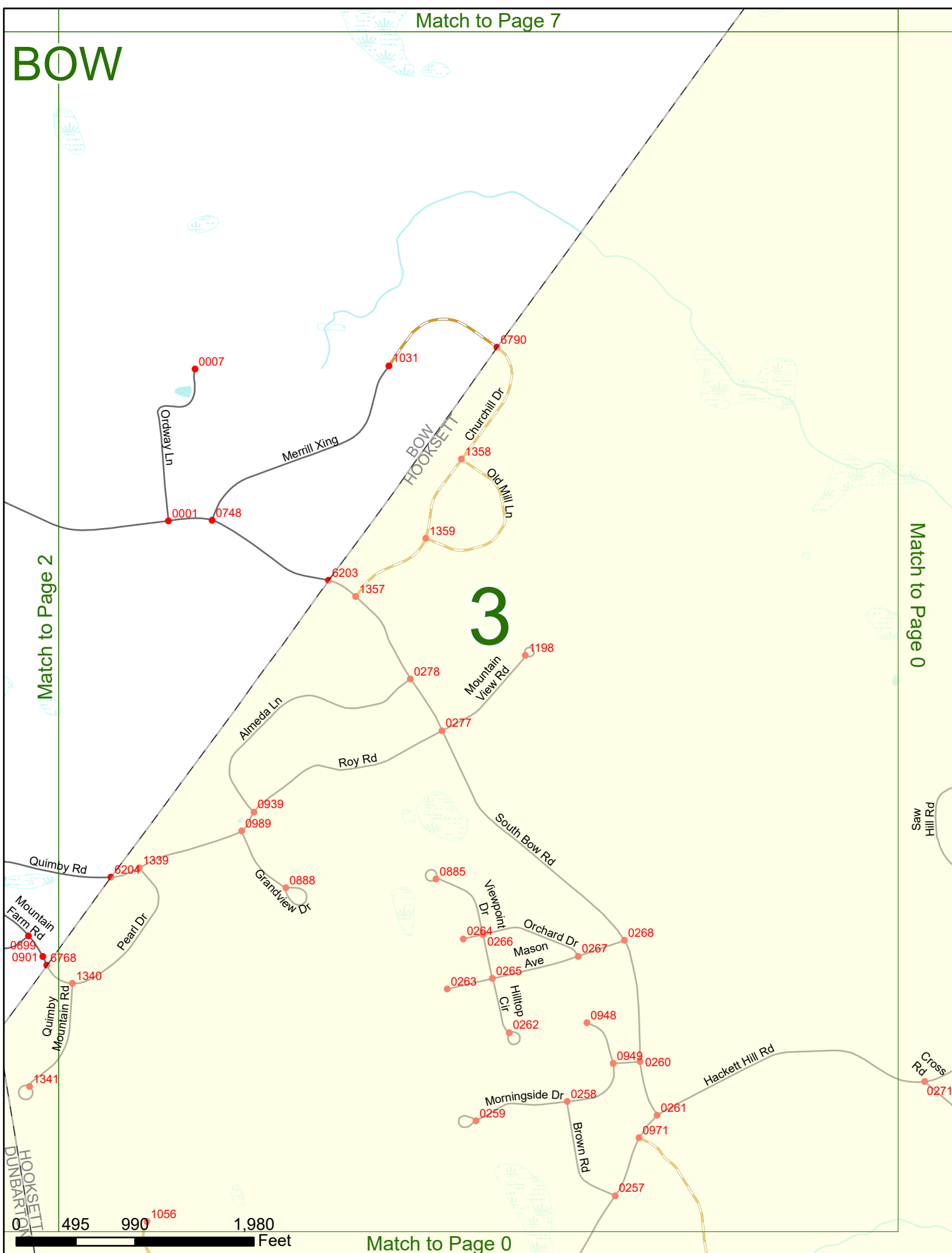


# BOW

Match to Page 2

Match to Page 0

# 3



Saw Hill Rd

Cross Rd



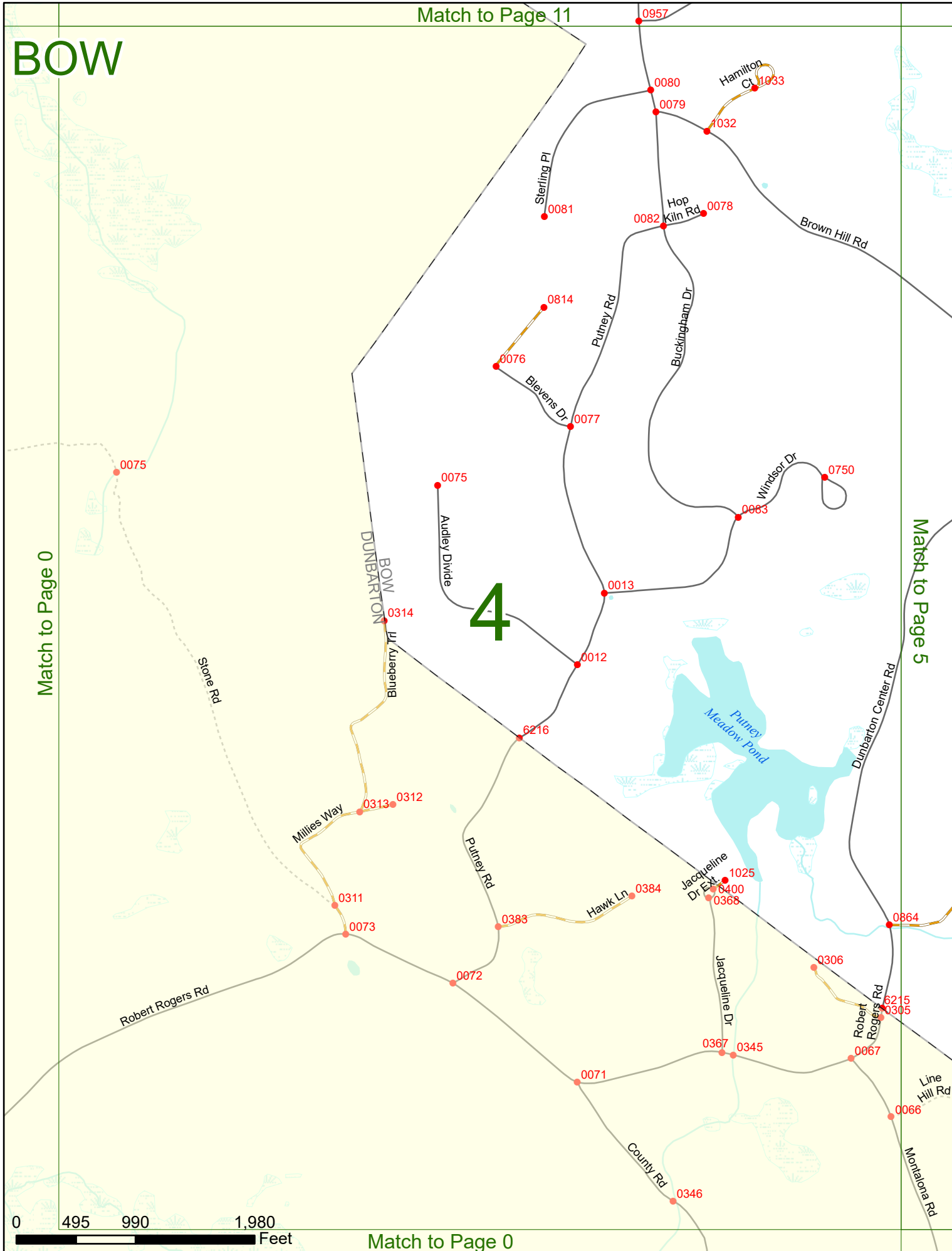
Match to Page 11

# BOW

Match to Page 0

Match to Page 5

# 4



Match to Page 0

# BOW

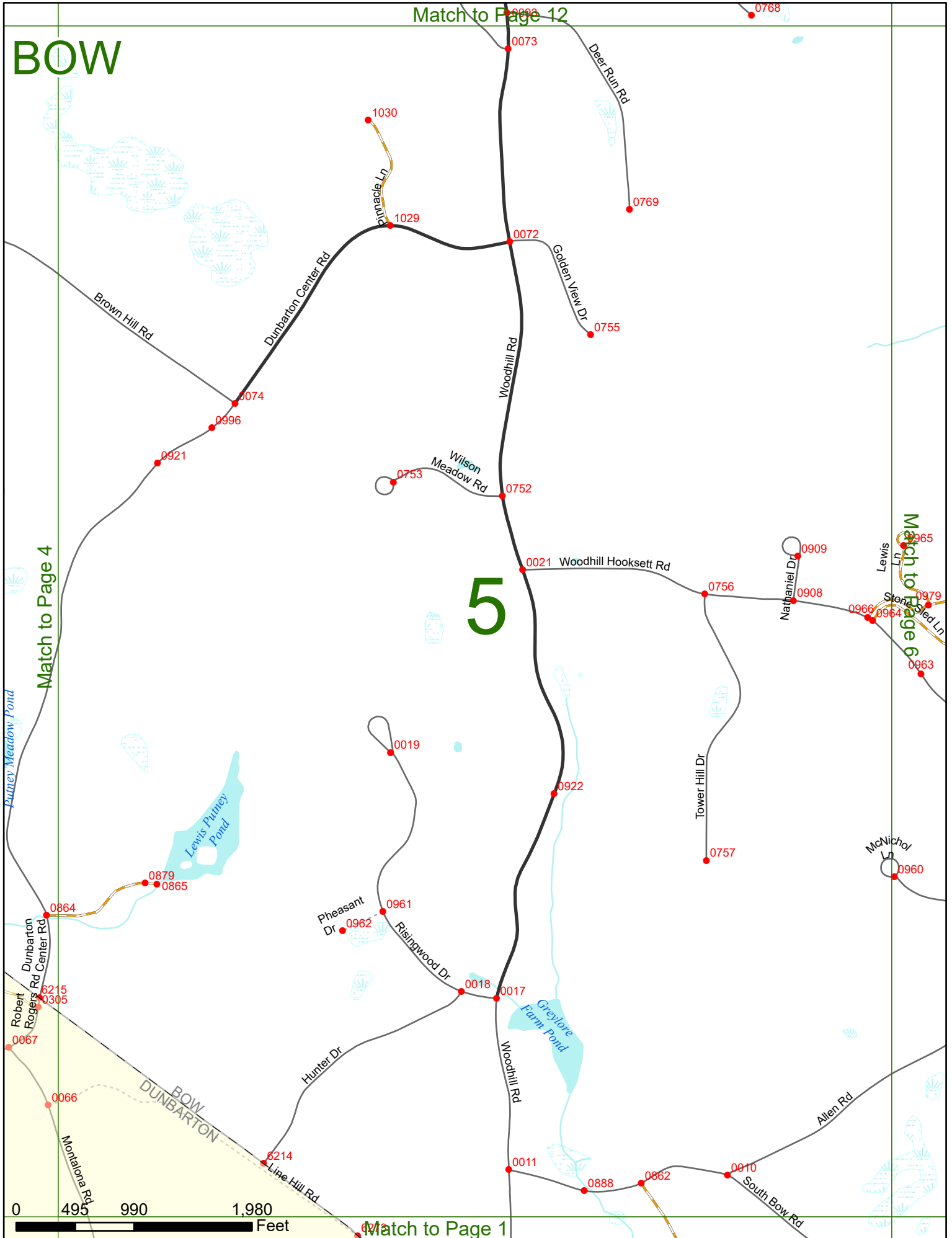
Match to Page 12

# 5

Match to Page 6

Match to Page 4

Match to Page 1





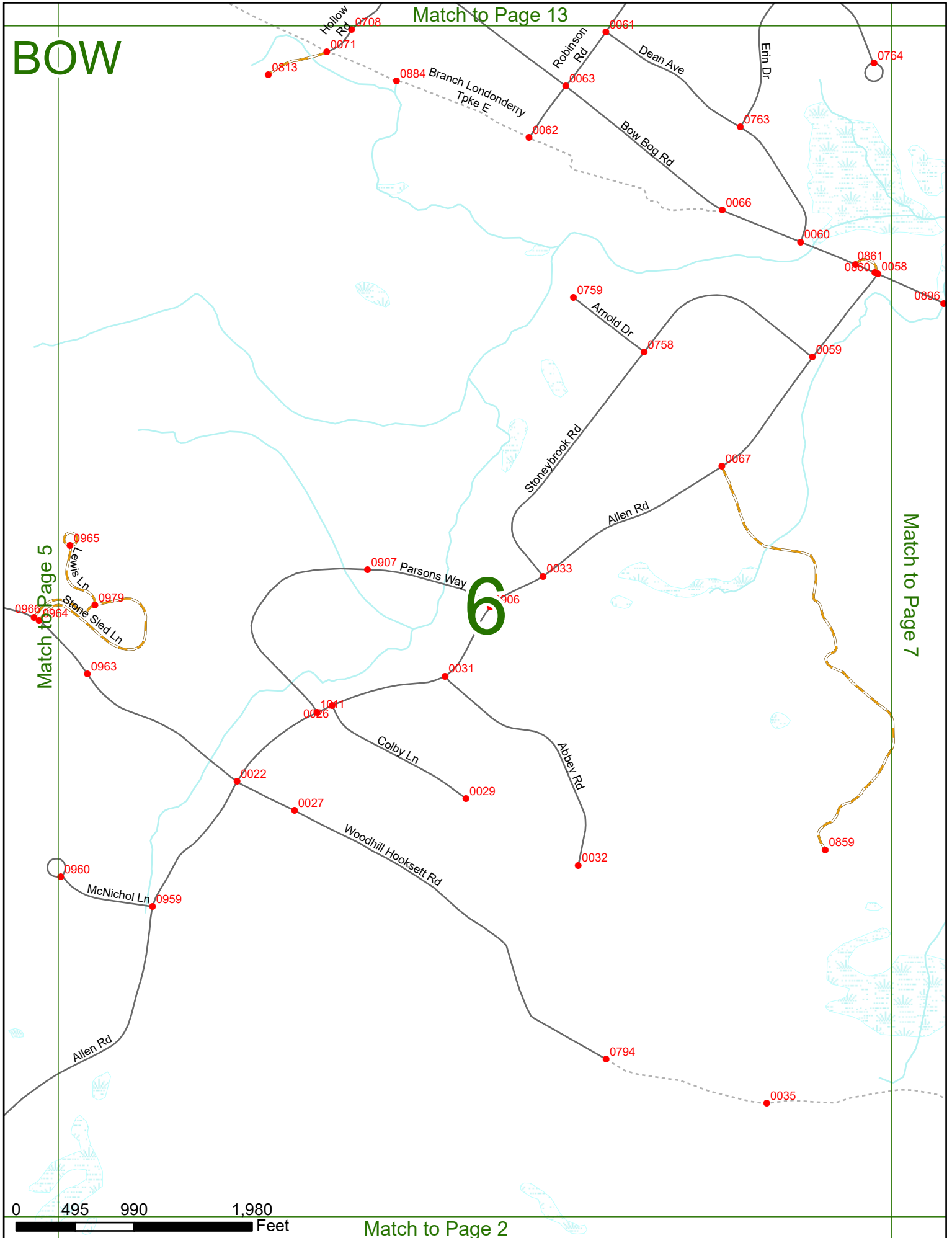
# BOW

Match to Page 13

Match to Page 7

Match to Page 5

# 6



Match to Page 2

0 495 990 1,980 Feet

Match to Page 14

**BOW**

0053  
0054



0861  
0058  
0860

0896  
Bow Bog Rd

0056

Old Johnson Rd

Morgan Dr

0762

0761

Asa Dr

0055

Hope Ln

0034

**7**

0760

0980

0993

Peaslee Rd

1016

Summer Ln

1017

1020

Rosewood Dr

0038

0039

0930

Bow Bog Rd

Dicandra Dr

0980

0040

Match to Page 8

Match to Page 6

Woodhill Hooksett Rd

BOW  
HOOKSETT

0793

0037

0 495 990 1,980 Feet

Match to Page 3

**BOW**

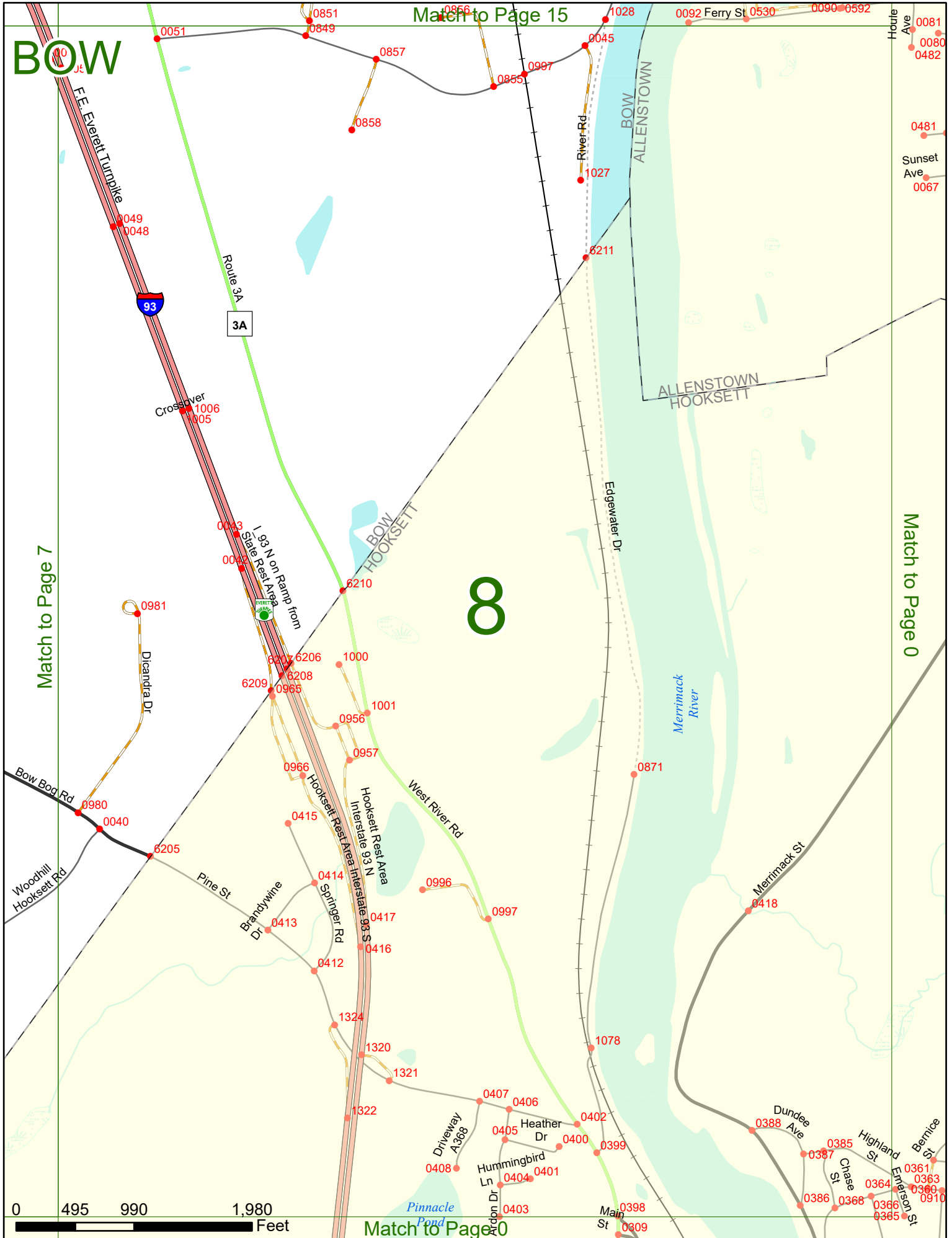
Match to Page 15

Match to Page 7

Match to Page 0

**08**

Match to Page 0



**BOW**


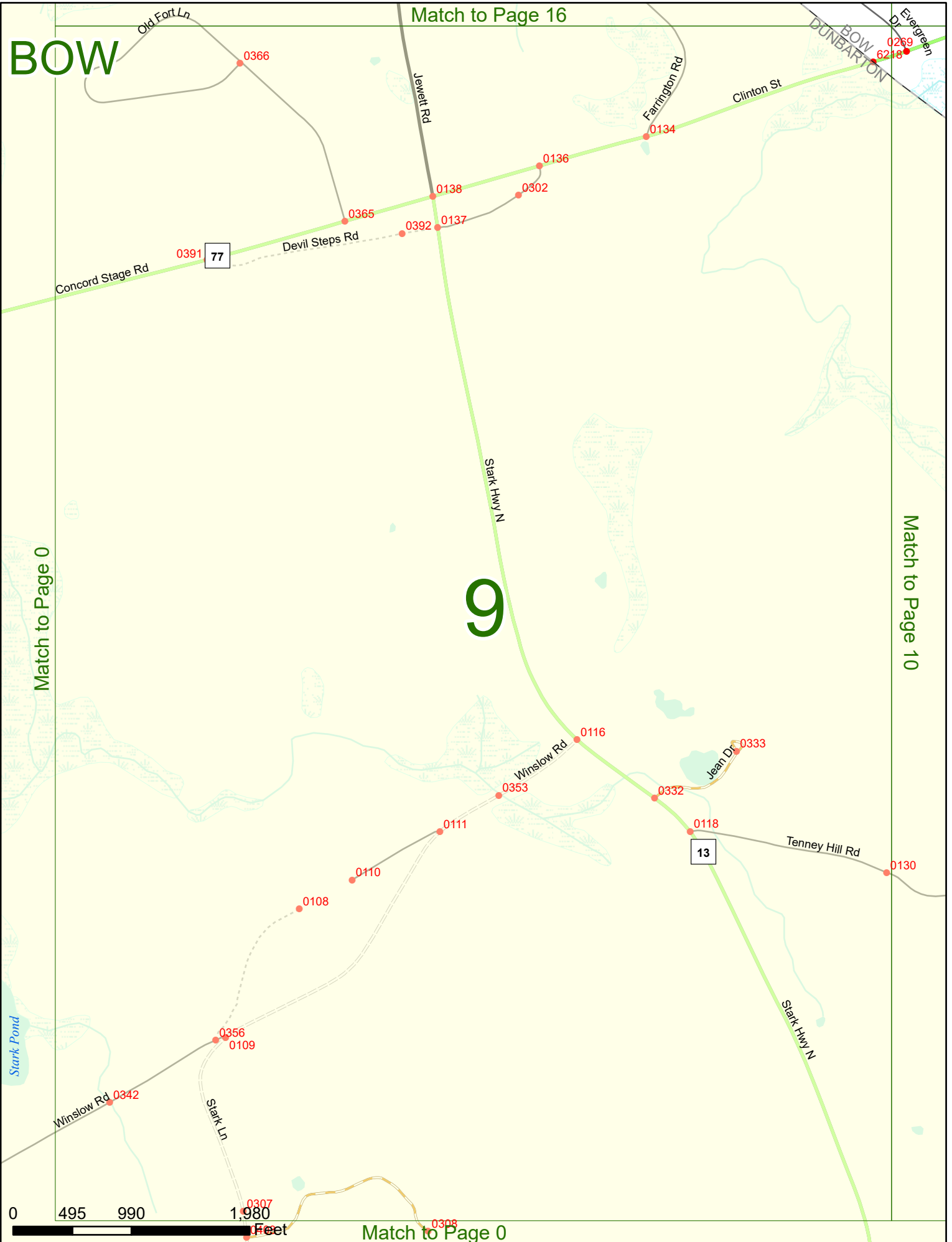
Match to Page 16

BOW  
DUNBARTON  
Evergreen Dr

Match to Page 10

**9**

Match to Page 0



Match to Page 0

**BOW**

Match to Page 17

CONCORD BOW

**10**

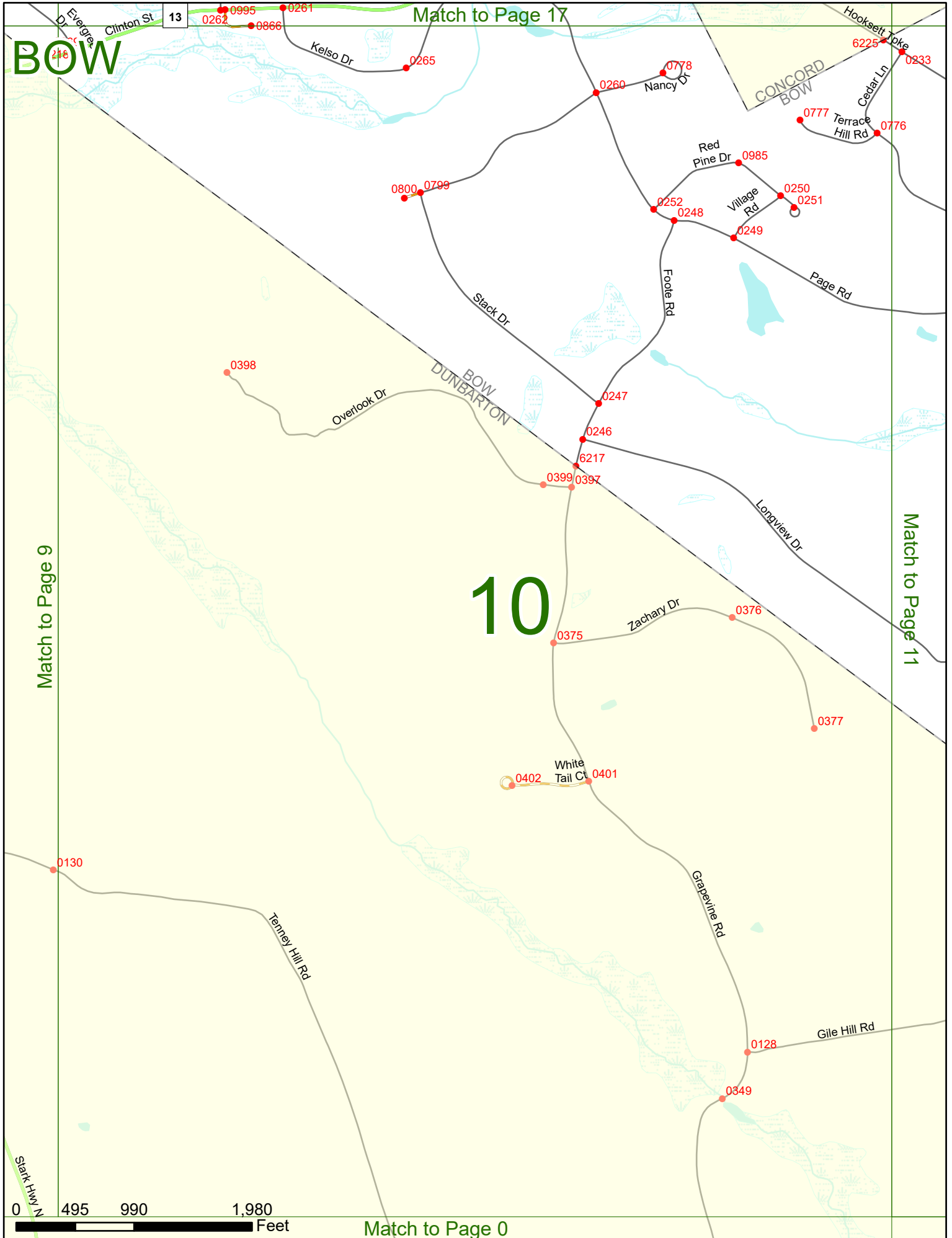
BOW DUNBARTON

Match to Page 9

Match to Page 11

0 495 990 1,980 Feet

Match to Page 0



Match to Page 18


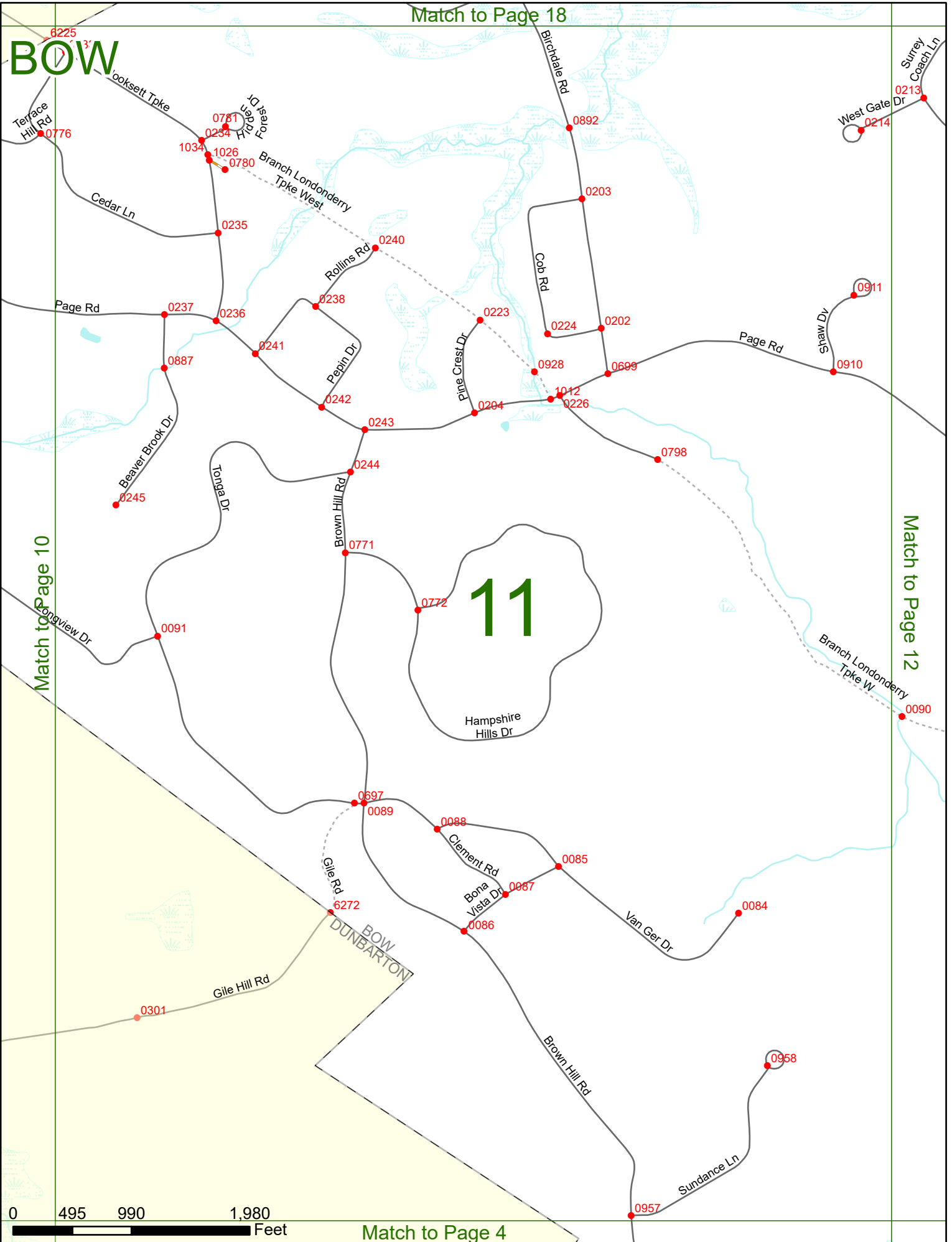
**BOW**

Match to Page 12

Match to Page 10

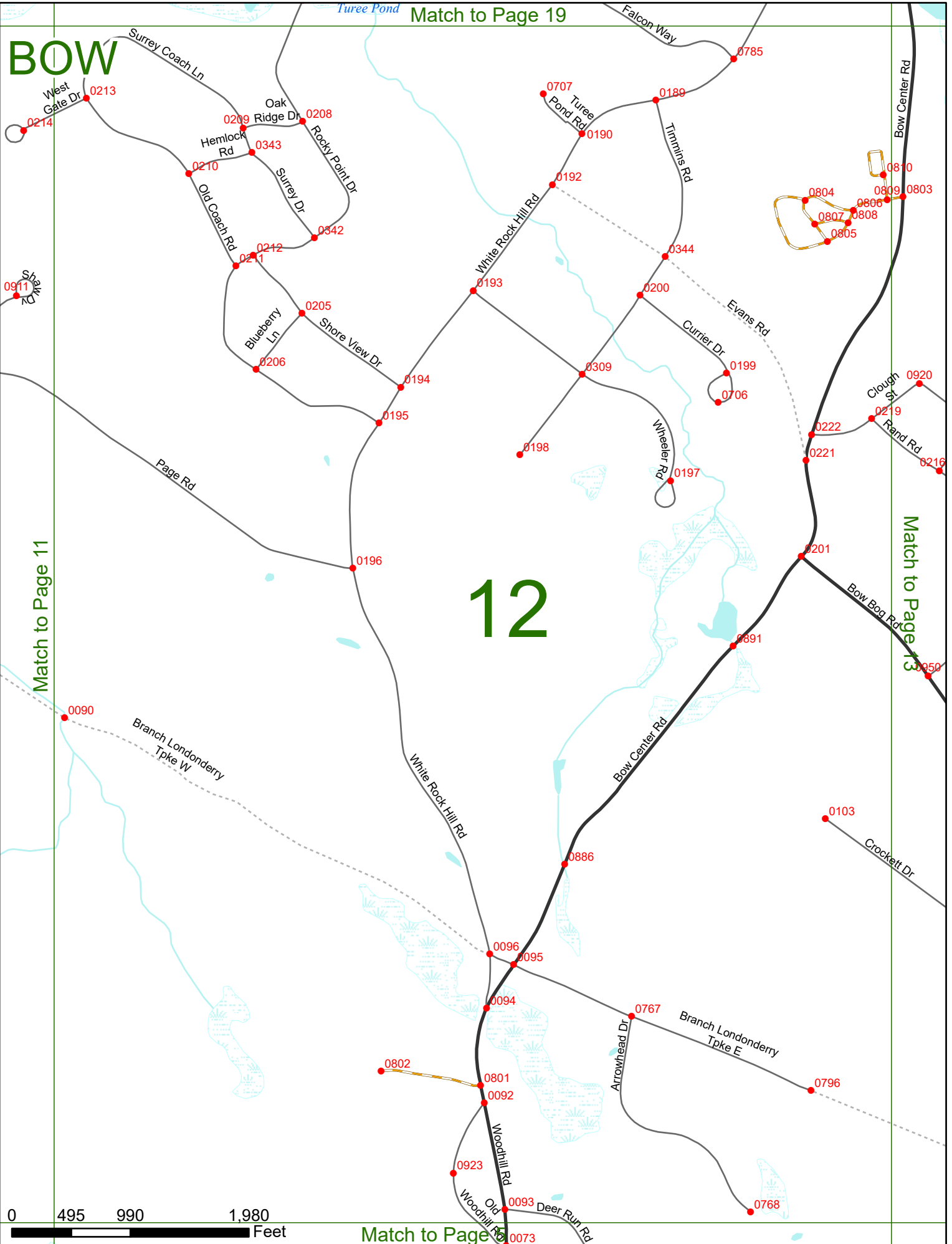
**11**

Match to Page 4



# BOW

# 12



0 495 990 1,980 Feet

**BOW**

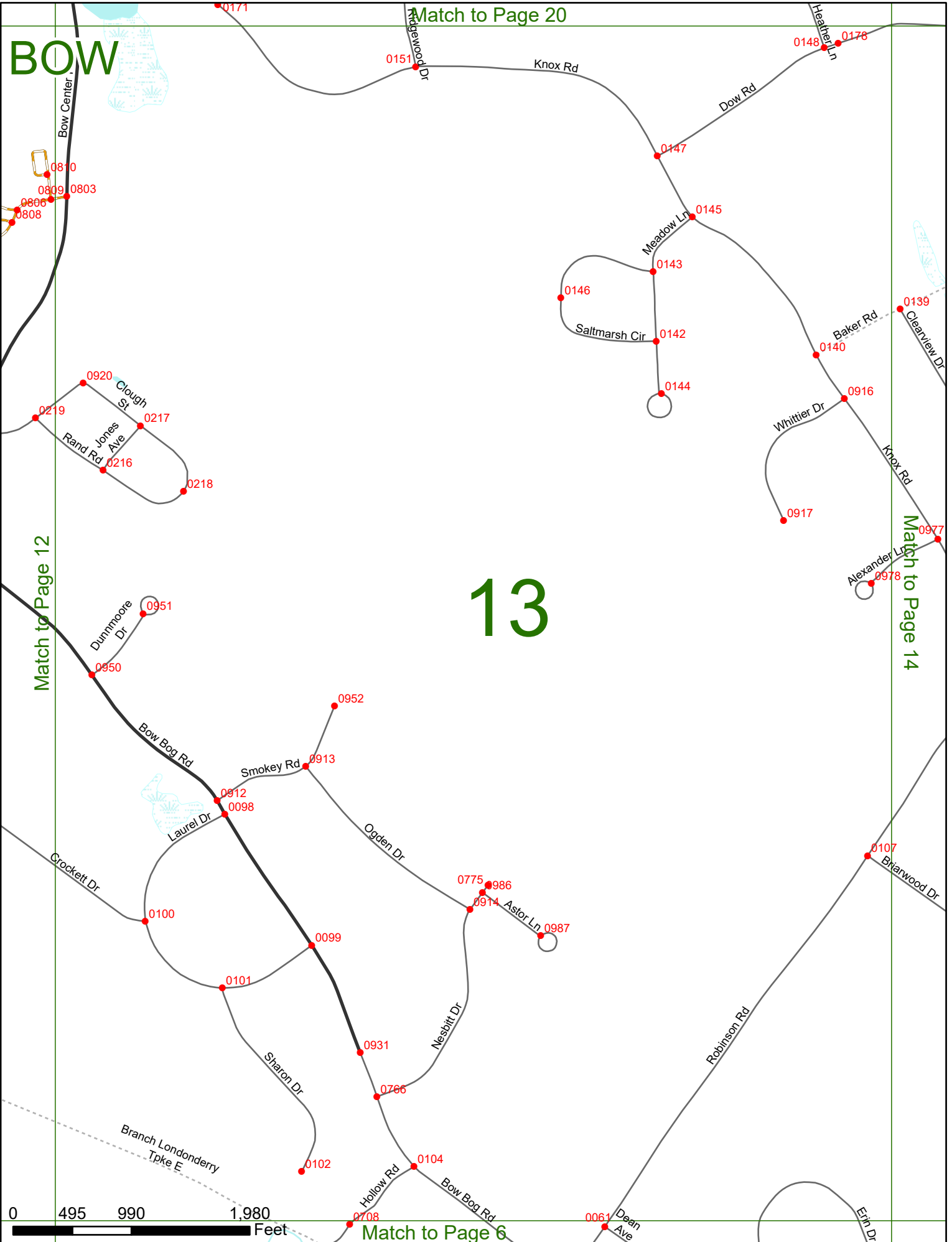
Match to Page 20

**13**

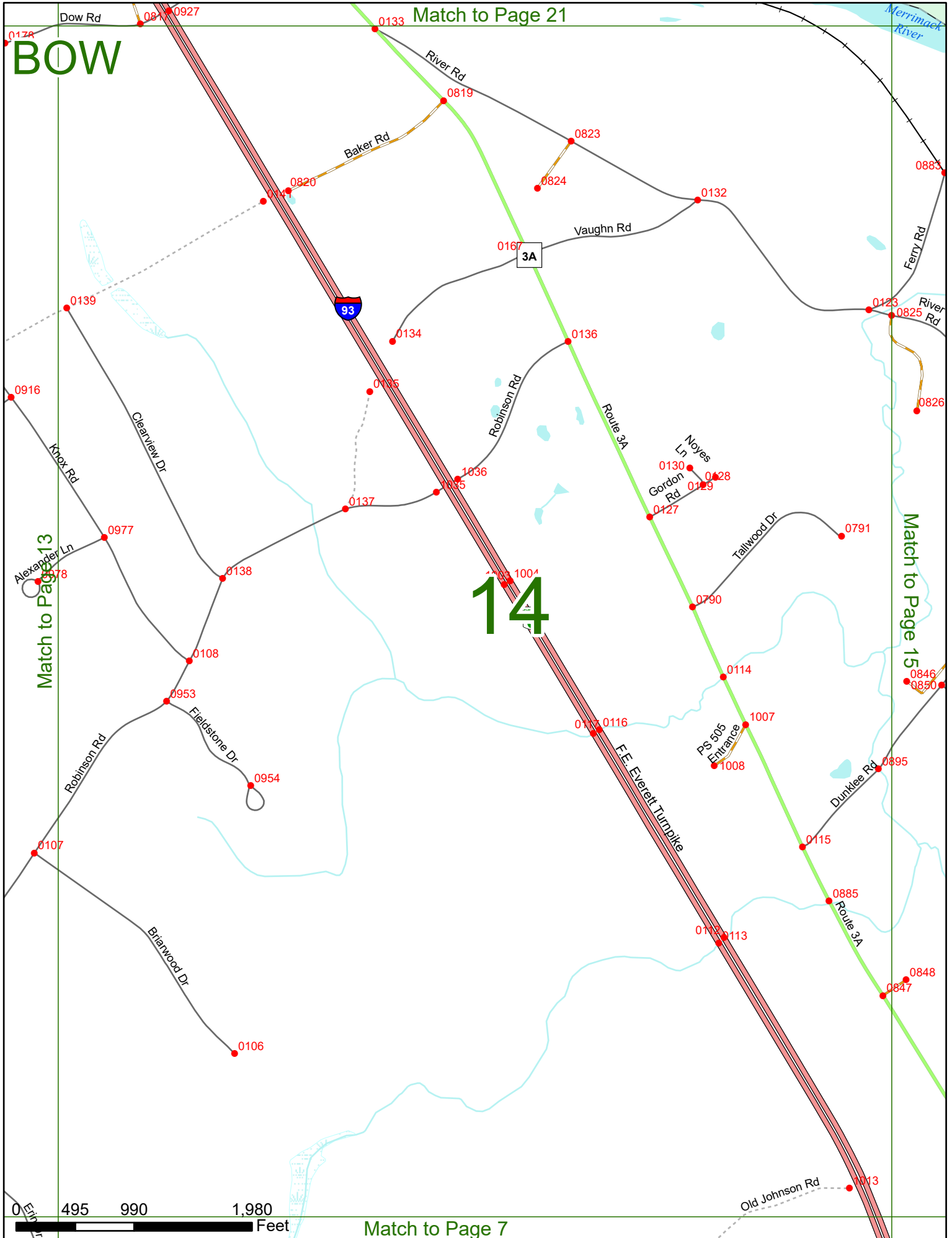
Match to Page 12

Match to Page 14

Match to Page 6







**BOW**

Match to Page 21

**14**

Match to Page 15

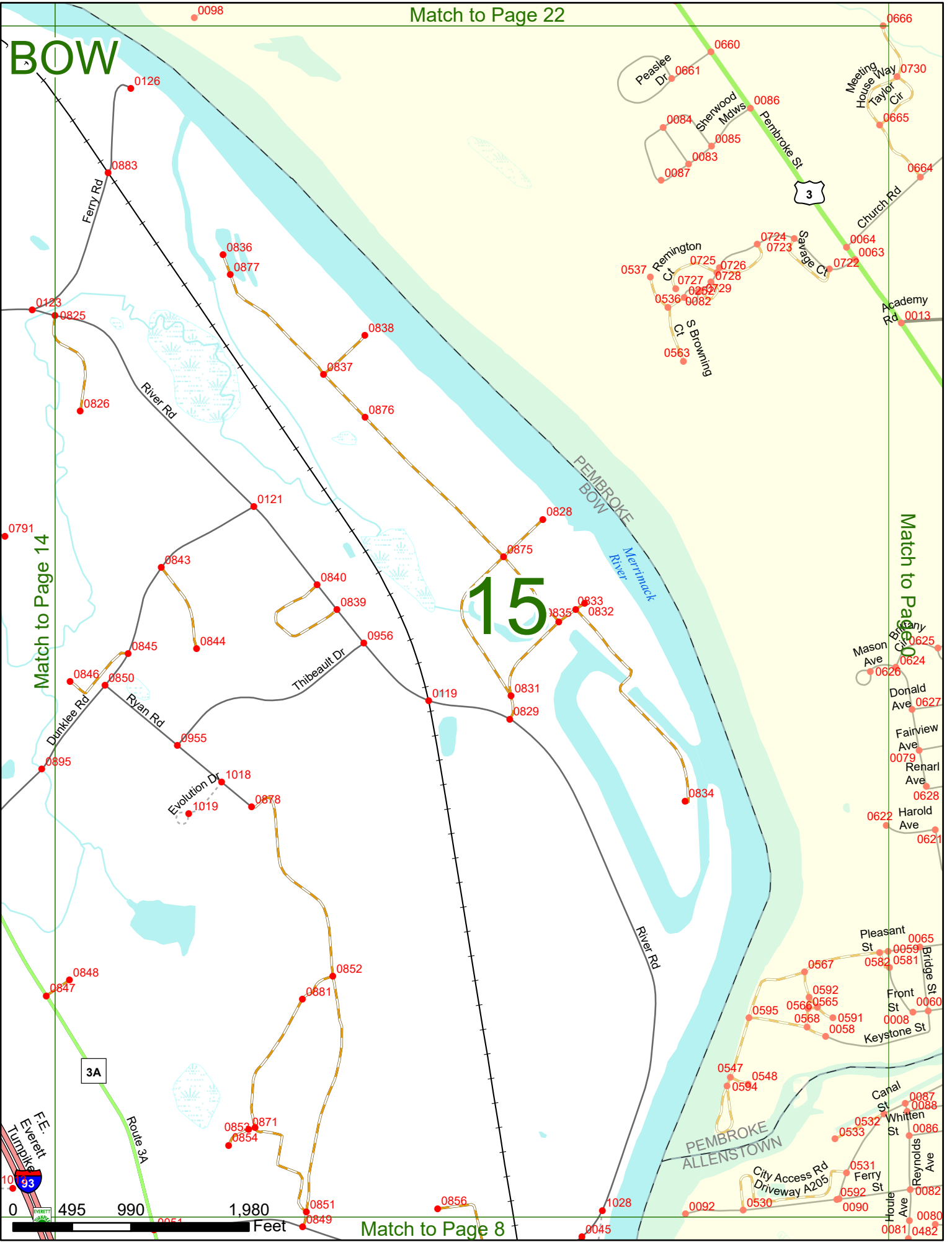
Match to Page 13

Match to Page 7

0 495 990 1,980 Feet

**BOW**

**15**



Match to Page 14

Match to Page 10

Match to Page 8



Match to Page 0

# BOW

0042  
0043

0037

Upper Straw Rd

Crossolver



0847

0846

0036

0028  
0029  
Buckingham Ln

0035

Lower Straw Rd

Farrington Corner Rd

0027

0026

Brockway Rd

# 16

Match to Page 0

Match to Page 17

Jewett Rd

0025

HOPKINTON  
DUNBARTON 6245

0761

6243 6793

Essex Rd Essex Dr

HOPKINTON  
BOW

0893

Farrington Corner Rd

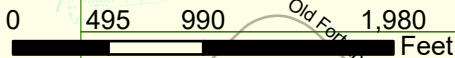
Farringtons  
Corner 0270  
0393  
6219

BOW  
DUNBARTON

Evergreen Dr

Farrington Rd

Clifton  
Sty 13



Match to Page 9

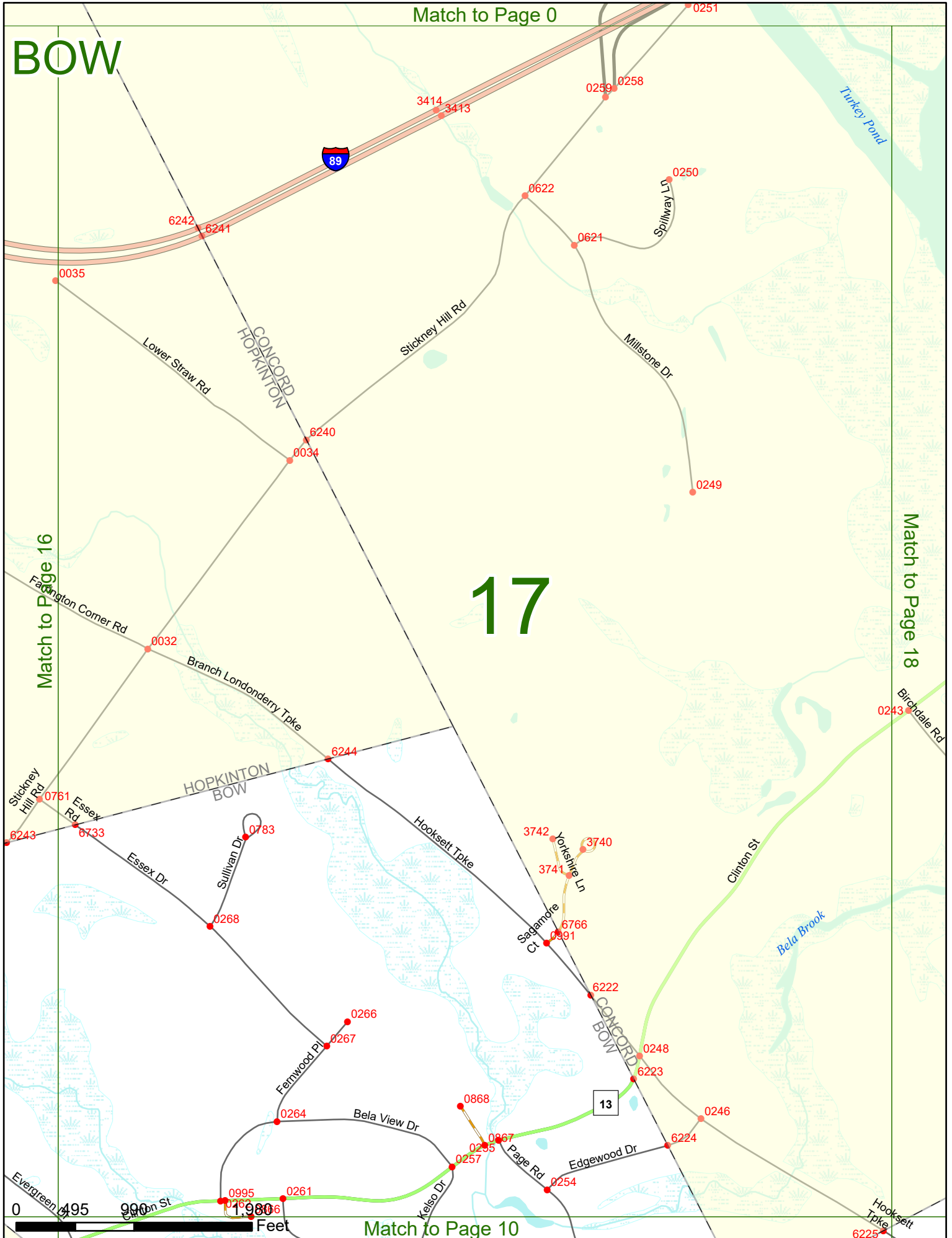
Match to Page 0

BOW

17

Match to Page 16

Match to Page 18



Match to Page 10

Feet

0 495 990 1,980

6225

13

Turkey Pond

Bela Brook

CONCORD  
HOPKINTON

HOPKINTON  
BOW

CONCORD  
BOW

Hooksett  
Tpke

Birchdale Rd

Clinton St

Millstone Dr

Stickney Hill Rd

Lower Straw Rd

Branch Londonderry Tpke

Hooksett Tpke

Yorkshire Ln

Sagamore Ct

Fernwood Pl

Bela View Dr

Keiso Dr

Page Rd

Edgewood Dr

Essex Dr

Sullivan Dr

Fairington Corner Rd

Stickney Hill Rd

Essex Rd

Evergreen Dr

990 St

Spillway Lt

6225

0243

0249

0250

0258 0259

0622

0621

0251

3414 3413

6242 6241

0035

6240

0034

0032

6244

6243

0761

0733

0268

0783

0266

0267

0264

0261

0995

01,980

0266

0868

0257

0867

0255

0254

6224

0248

6223

6222

6766

0991

3742

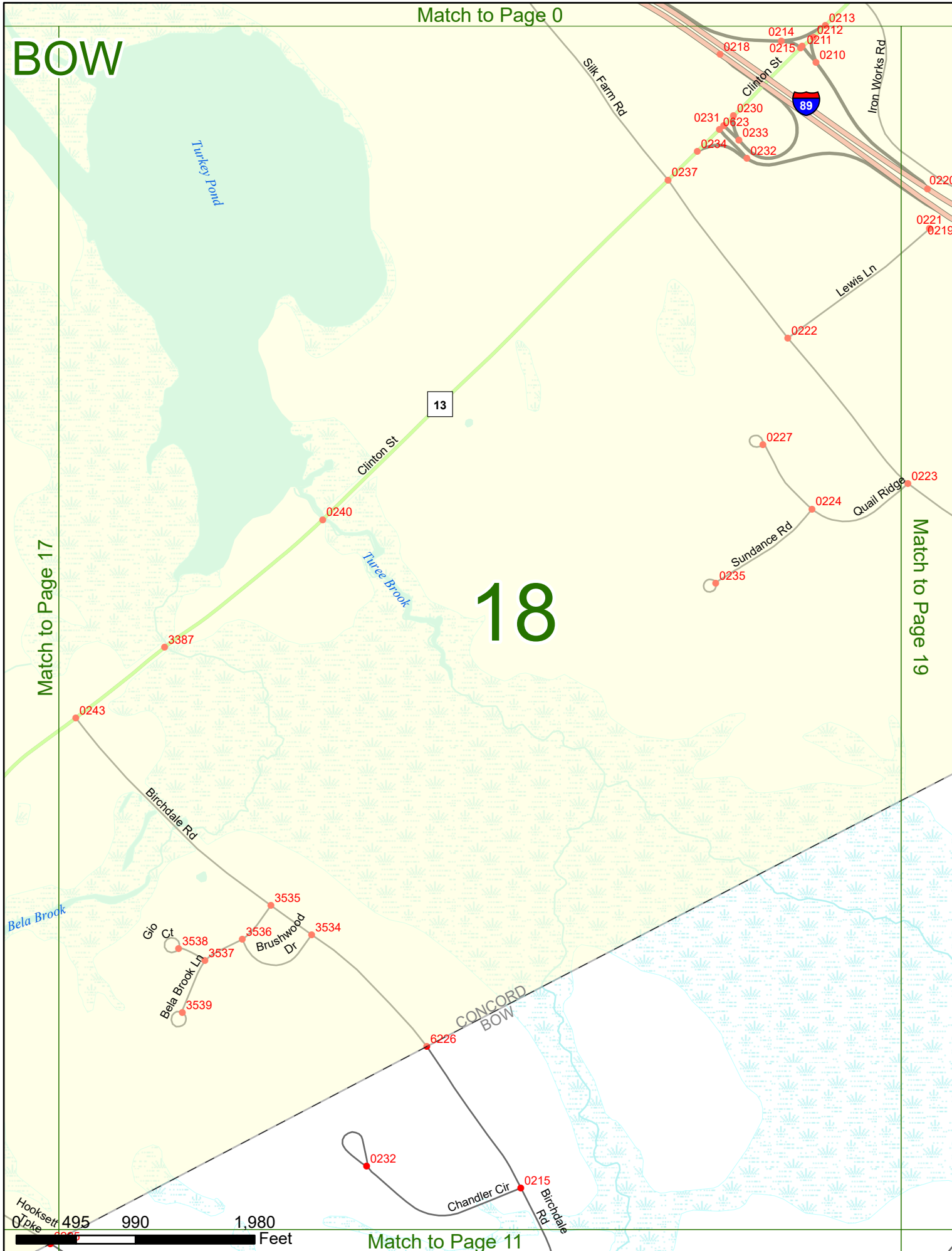
3740

3741

6225

Match to Page 0

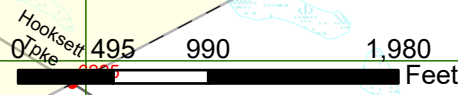
BOW



18

Match to Page 17

Match to Page 19



Match to Page 11

BOW

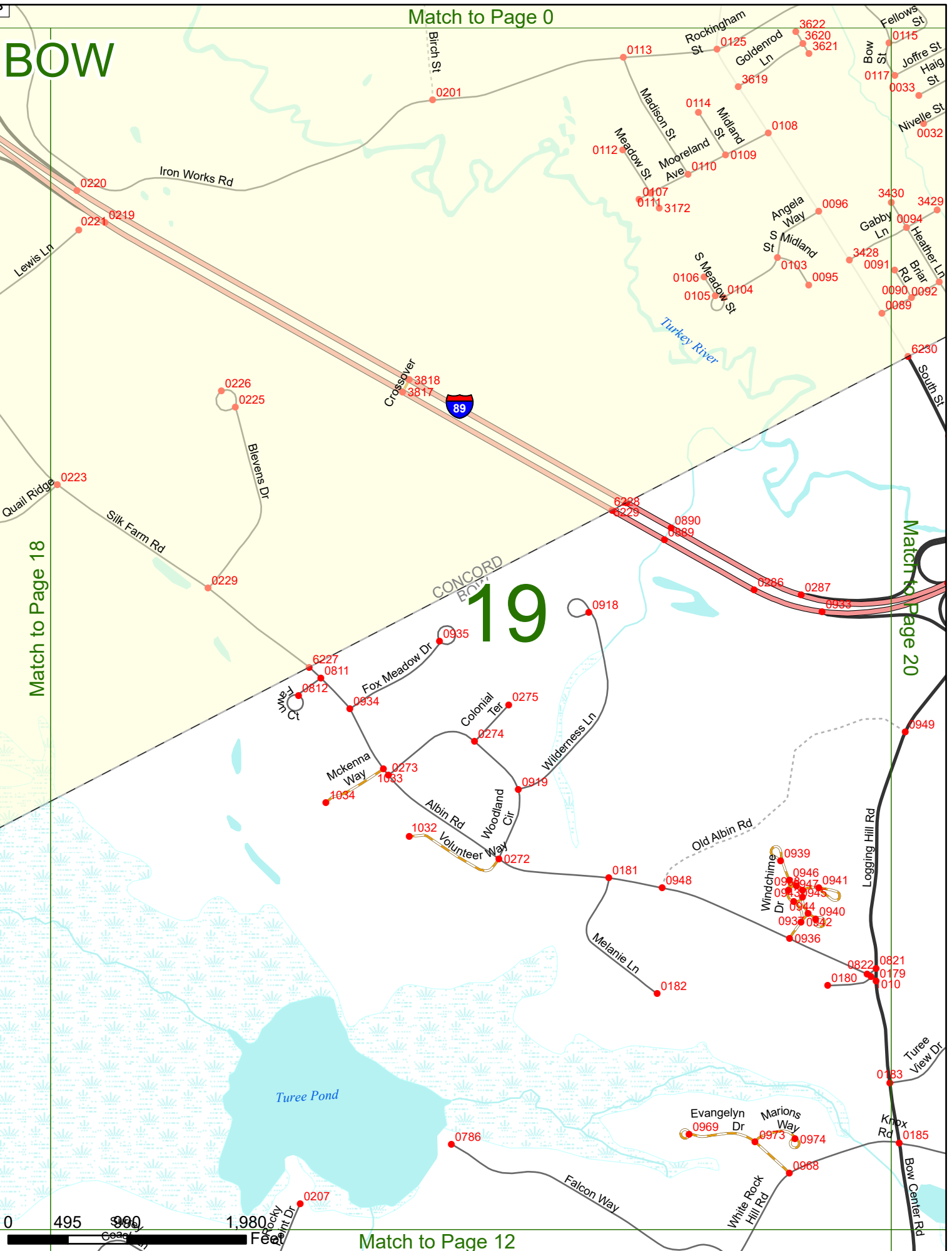
Match to Page 0

Match to Page 18

Match to Page 20

Match to Page 12

19



Match to Page 0

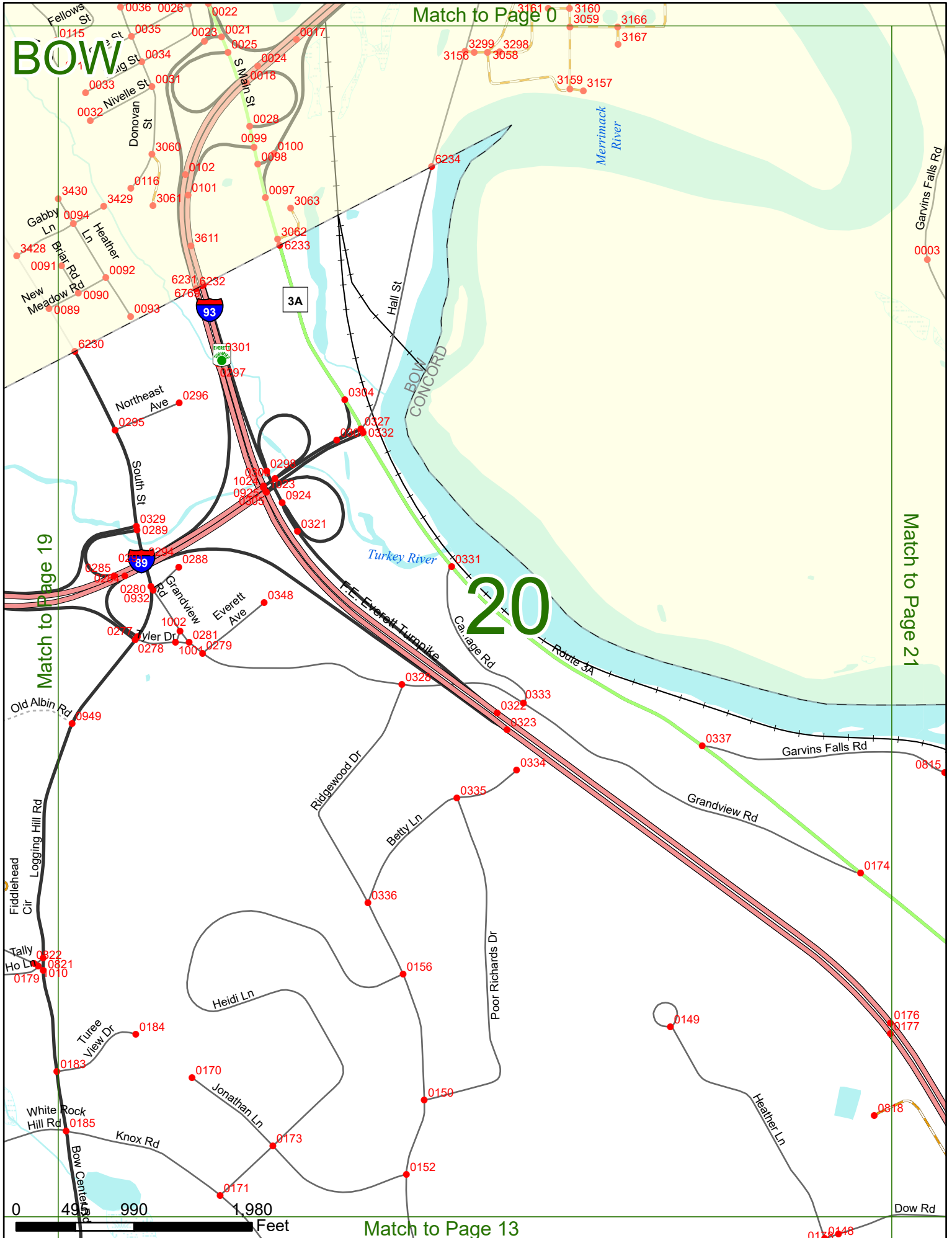
# BOW

# 20

Match to Page 19

Match to Page 21

Match to Page 13



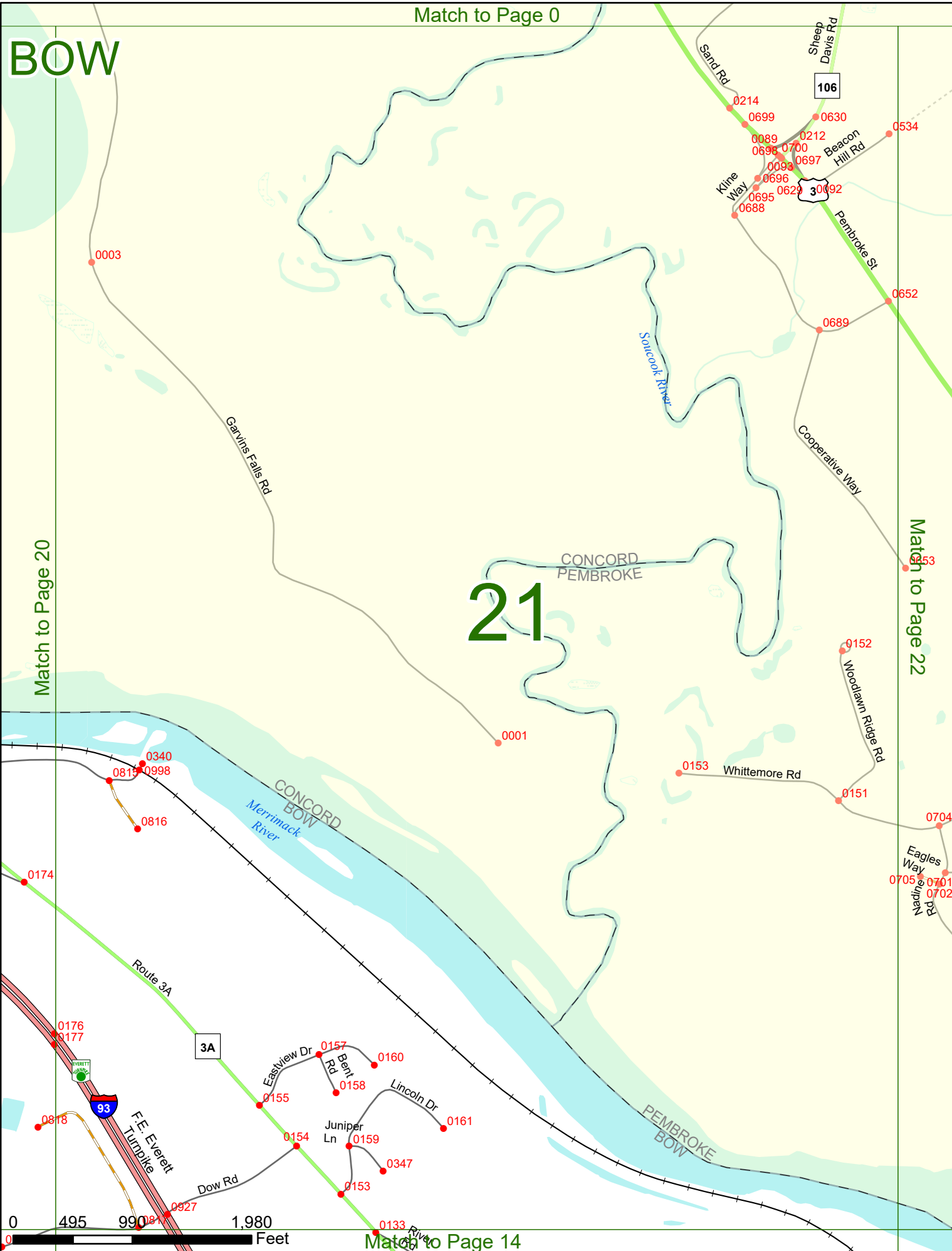
Match to Page 0

# BOW

Match to Page 20

Match to Page 22

# 21



Match to Page 14



# BOW

Match to Page 0

# 22

Match to Page 0

Match to Page 21

Match to Page 15

PEMBROKE BOW Merrimack River

0 495 990 Feet

