

New Hampshire  
**DOT**  
 Department of Transportation

Maps and data sets are not guaranteed to be free from errors and omissions. Data is in a constant state of update and correction by various groups and agencies. Information displayed on this map is the best available at the time of publication.

# 2023 Nodal Reference Bookmap

## LEGEND



NHDOT will accept crash locations based on the State of NH Uniform Police Traffic Accident Report.

Crash occurred on:

**Option 1**     Street Address  
                   123 Main Street

**Option 2**     Route No and/or     Distance from             NESW             Intesecting Road, Bridge,  
                   Street name             Intersecting Street                                     Town/County line  
                   Main Street                     500                     E                     Oak Street

**Option 3**     First Node                     Distance from First Node                     Second Node  
                   515                                     212                                     632

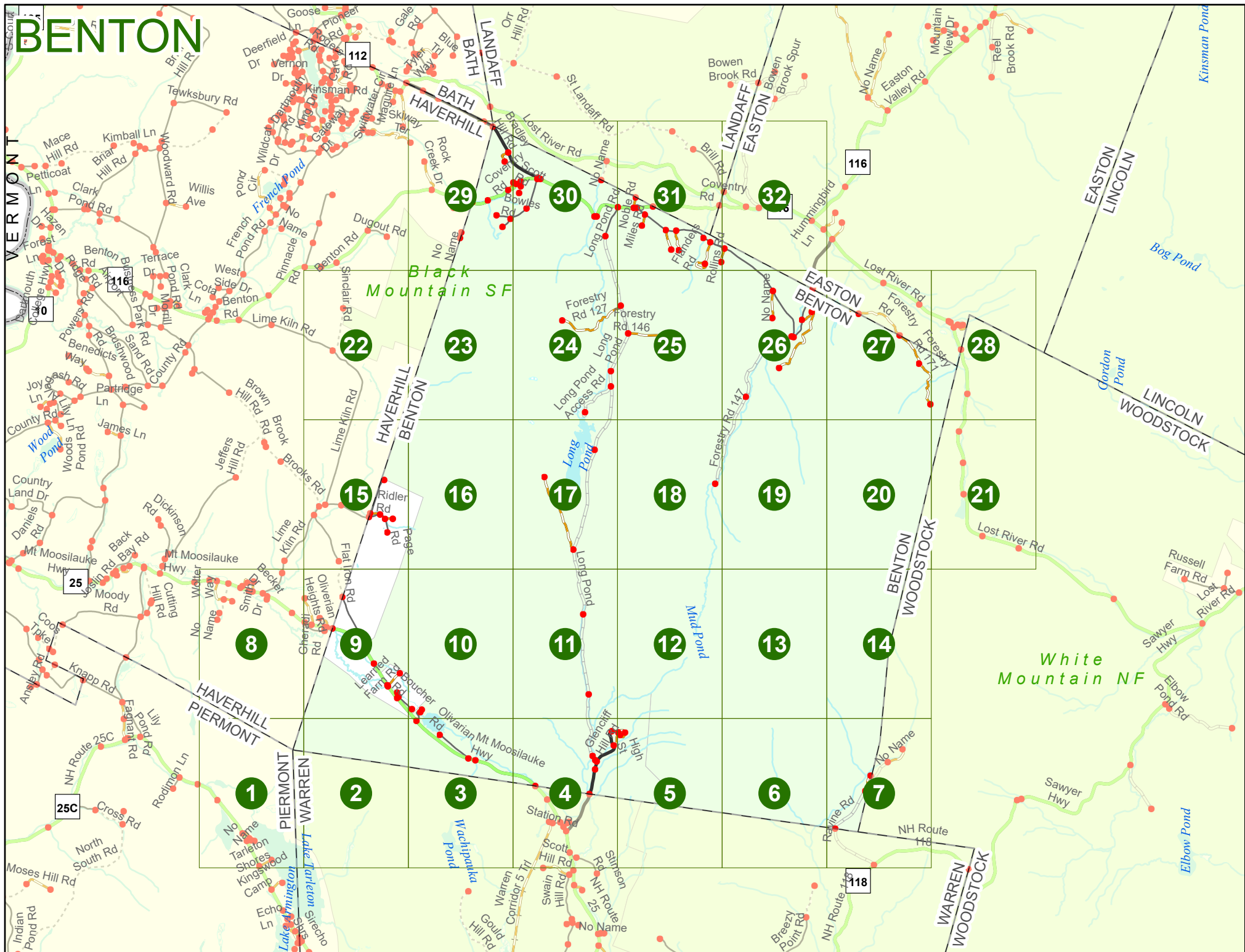
**Option 4**     Route No and/or             Mile Marker on Interstate Only             NESW             Mile (Marker)  
                   Street name  
                   189S                                     700 feet                                     S                     36.8

**Option 3 – Example**

Street Name                     Loudon Road  
First Node                             803  
Distance from First Node             318 Ft  
Second Node                             813



# BENTON



Match to Page 8

# BENTON

Haverhill  
Piermont

Haverhill  
Benton

Benton  
Warren

White  
Mountain  
NF

Match to Page 2

Piermont  
Warren

# 1

Match to Page 0

0075

0019

NH Route 25C

25C

Lake  
Katherine

0198

0182

0189

0211

0212

Lake  
Tarleton

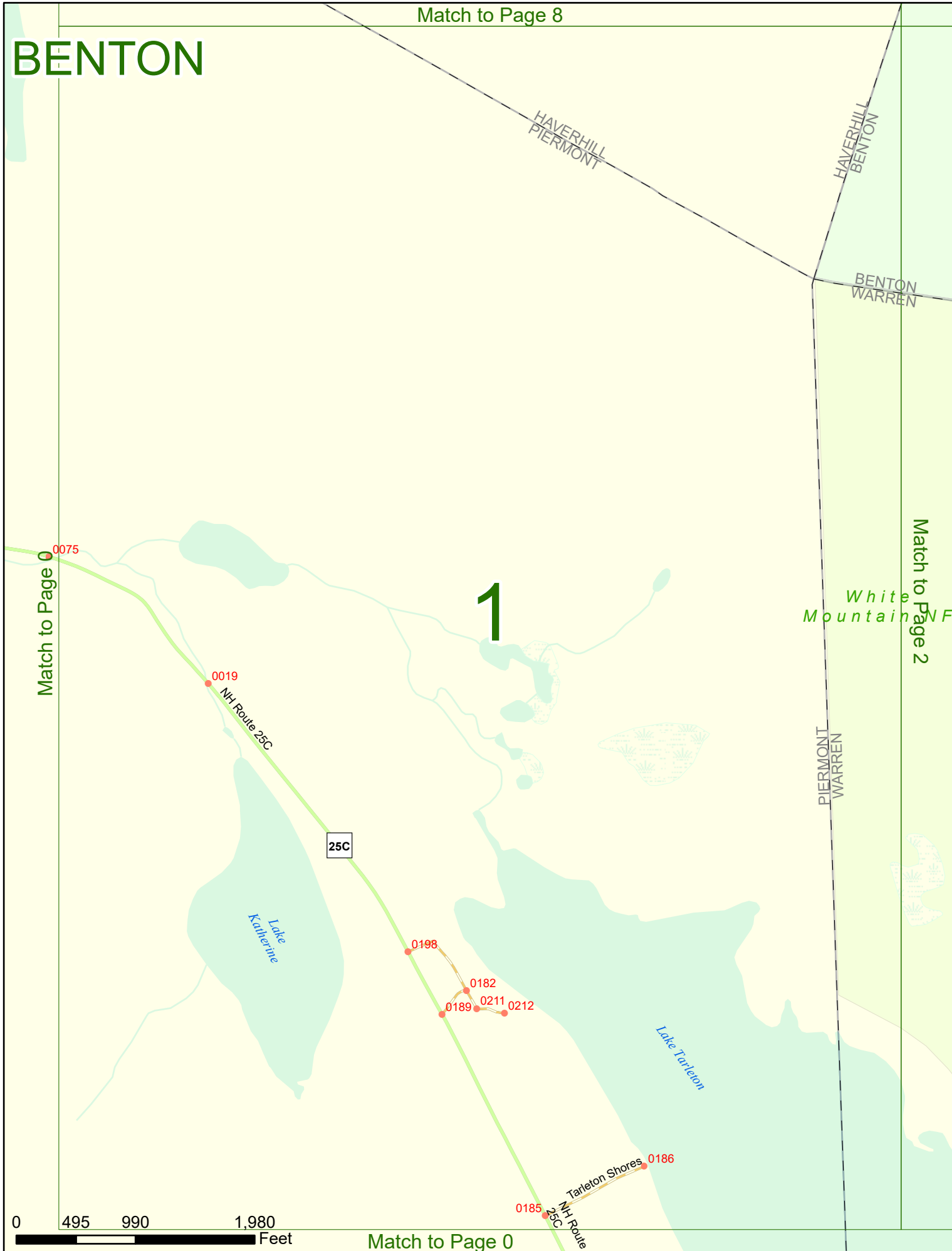
Tarleton Shores  
0186

0185

NH Route  
25C

0 495 990 1,980 Feet

Match to Page 0



# BENTON

HAYER  
BENTON

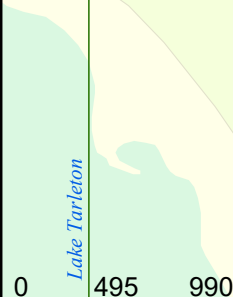
BENTON  
WARREN

Match to Page 1

Match to Page 3

# 2

White  
Mountain NF



0 495 990 1,980 Feet

Match to Page 0

Match to Page 10

# BENTON

Oliverian Pond

0007

Mt Moosilauke Hwy

Oliverian Rd

25

0006

0153

BENTON  
WARREN

# 3

White  
Mountain NF

Wachipauka  
Pond

Match to Page 2

Match to Page 4

0 495 990 1,980 Feet

Match to Page 0

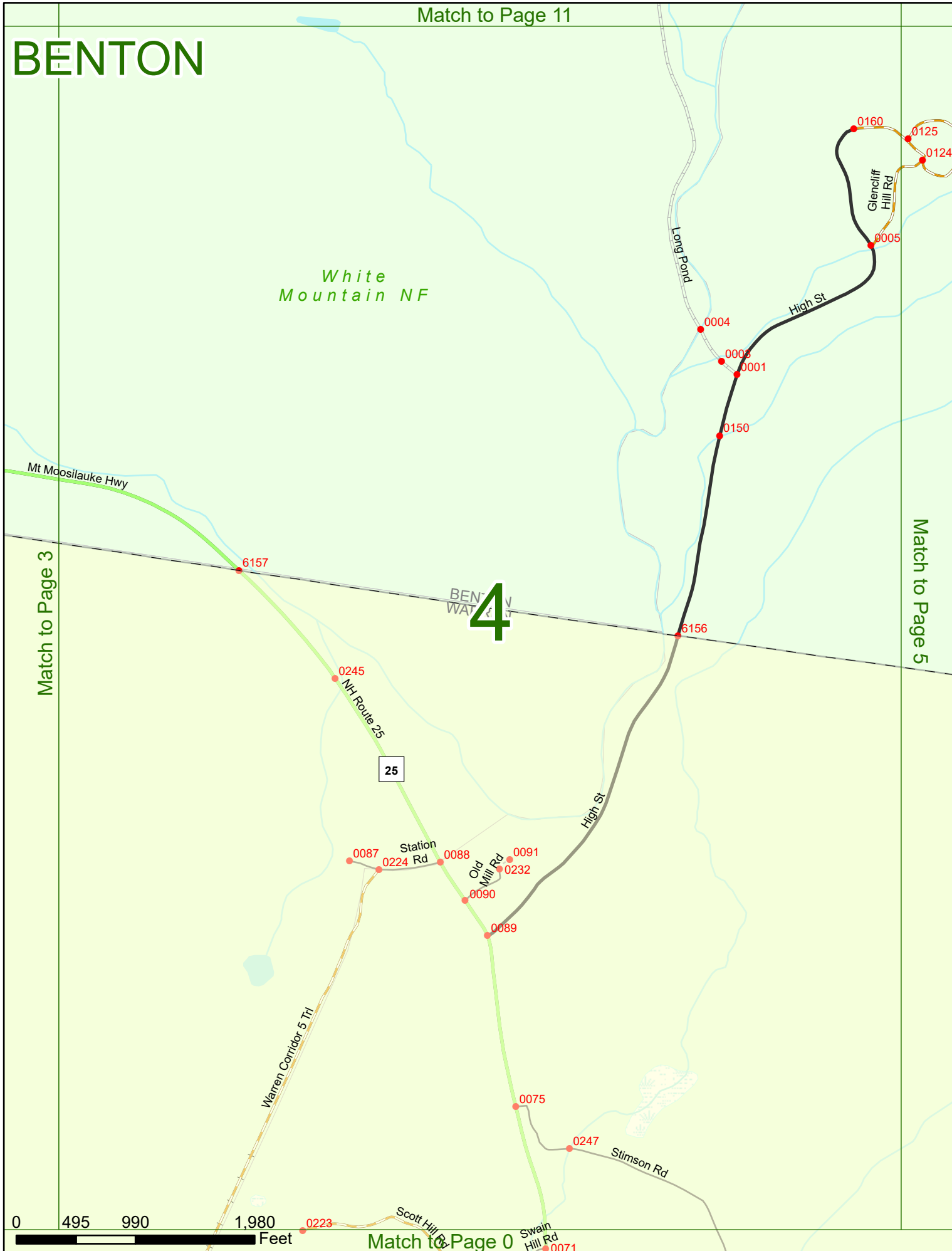
# BENTON

White Mountain NF

# 4

Match to Page 3

Match to Page 5

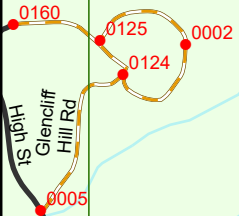


0 495 990 1,980 Feet

Match to Page 0

Match to Page 12

# BENTON




*White  
Mountain NF*

# 5

BENTON  
WARREN

Match to Page 4

Match to Page 6



Match to Page 0



# BENTON


*White  
Mountain NF*

# 6

Match to Page 5

Match to Page 7

BENTON  
WARREN



Match to Page 0

Match to Page 14

# BENTON

Match to Page 6

Match to Page 0

# 7

White Mountain NF

Service Rd

BENTON  
WOODSTOCK  
Ravine Rd

6155 BENTON  
WARREN

WOODSTOCK  
WARREN

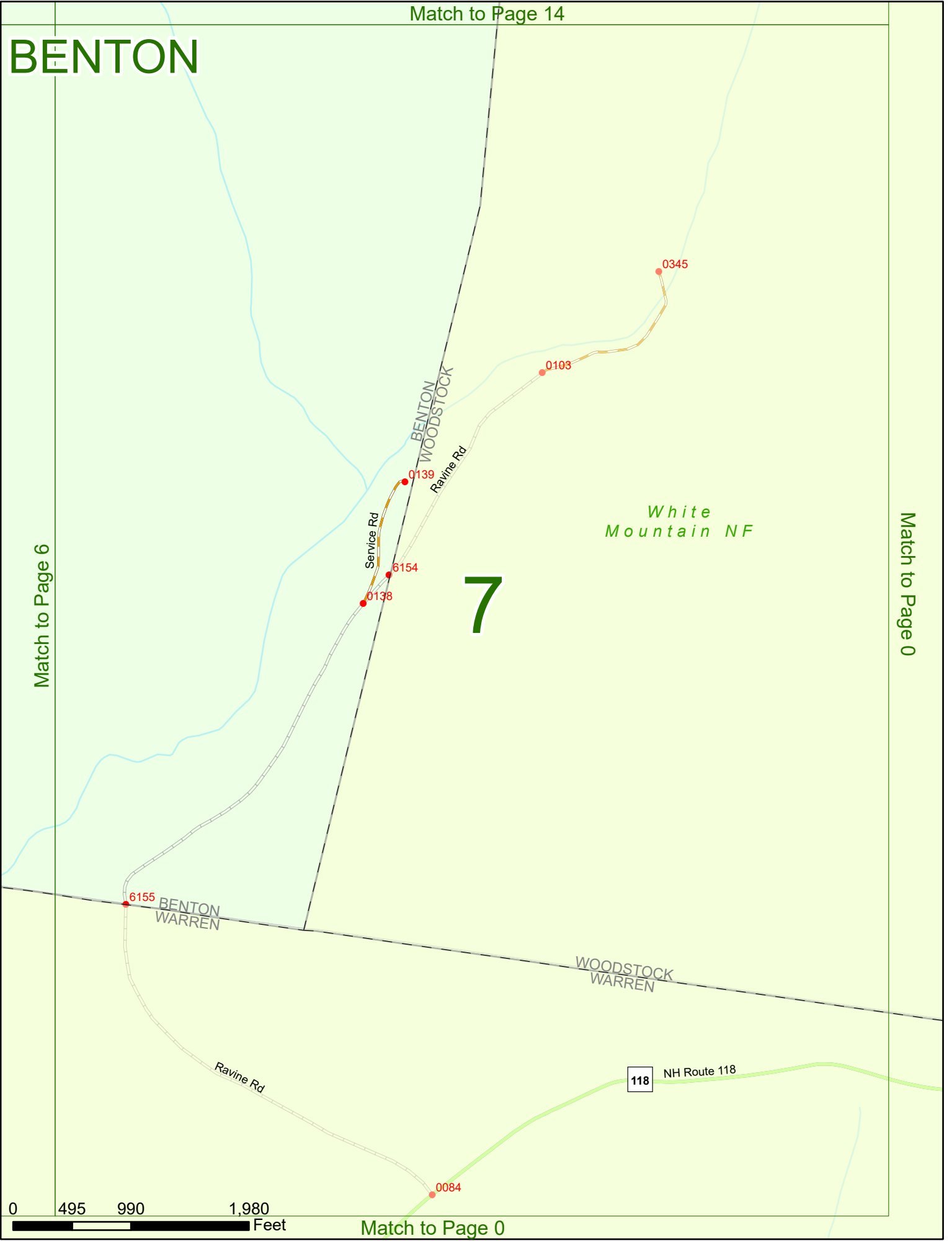
Ravine Rd

118 NH Route 118

0084

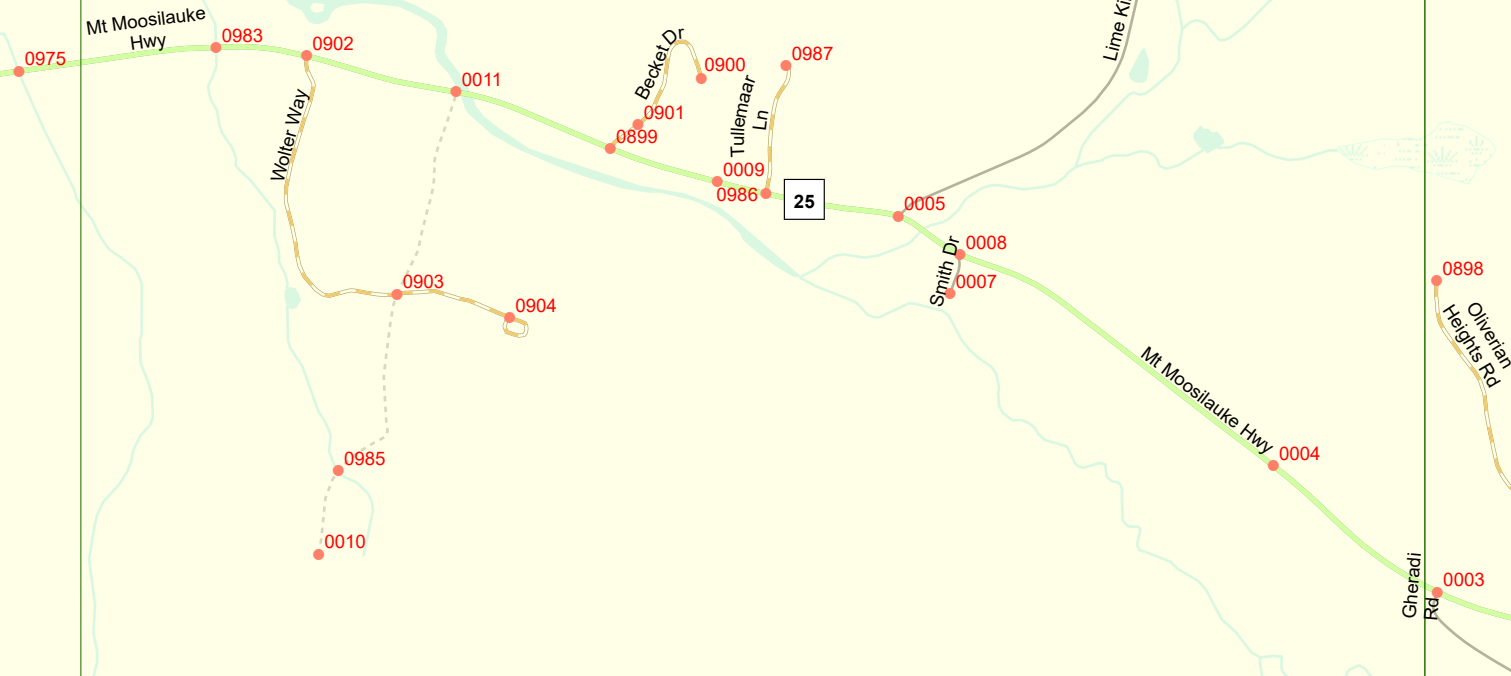
0 495 990 1,980 Feet

Match to Page 0



Match to Page 0

# BENTON



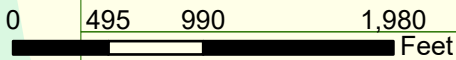
Match to Page 0

Match to Page 9

# 8

HAVERHILL  
PIERMONT

HAVERHILL  
BENTON

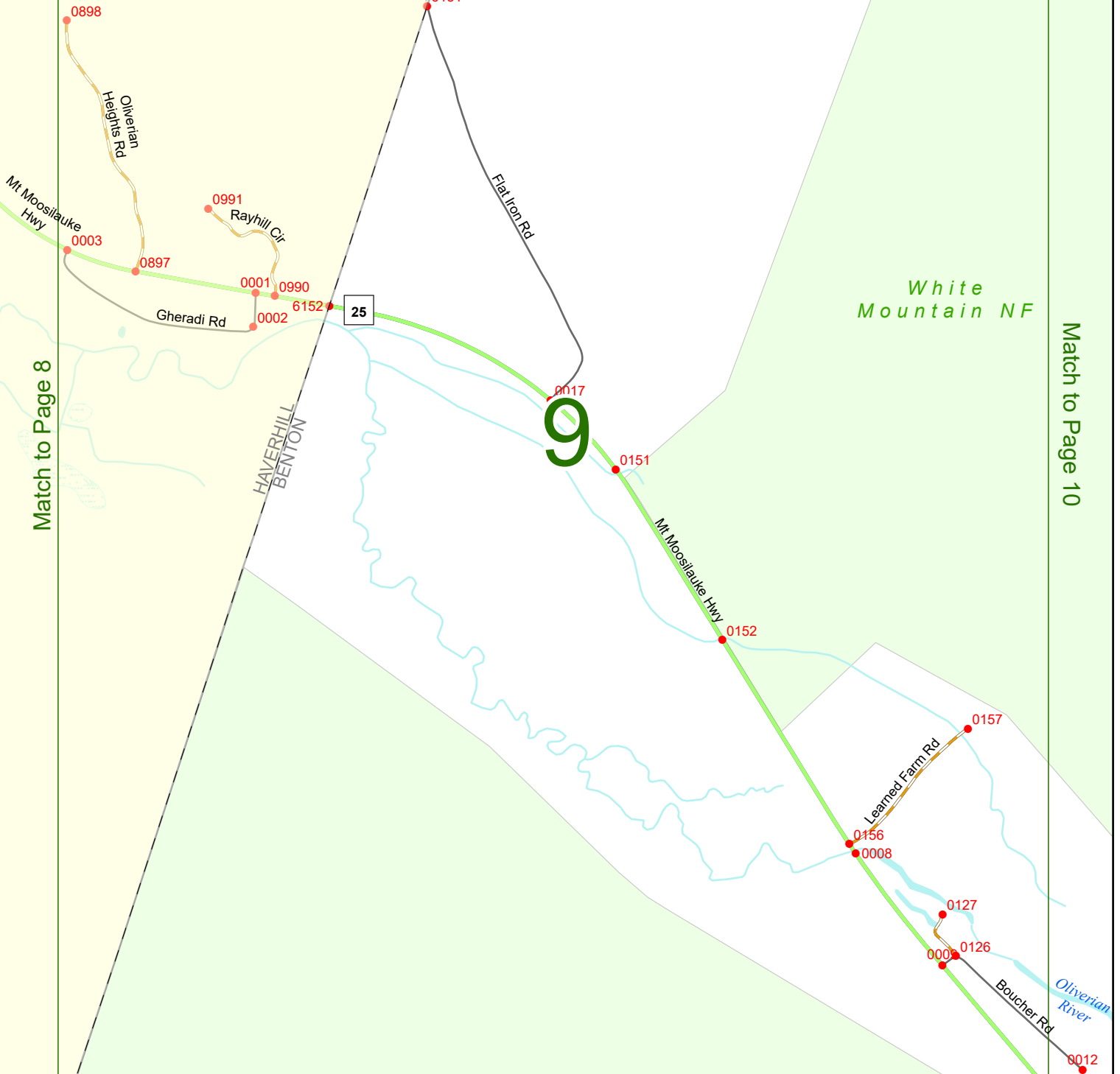


Match to Page 1

White Mountain NF


Match to Page 15

# BENTON



Match to Page 8

Match to Page 10



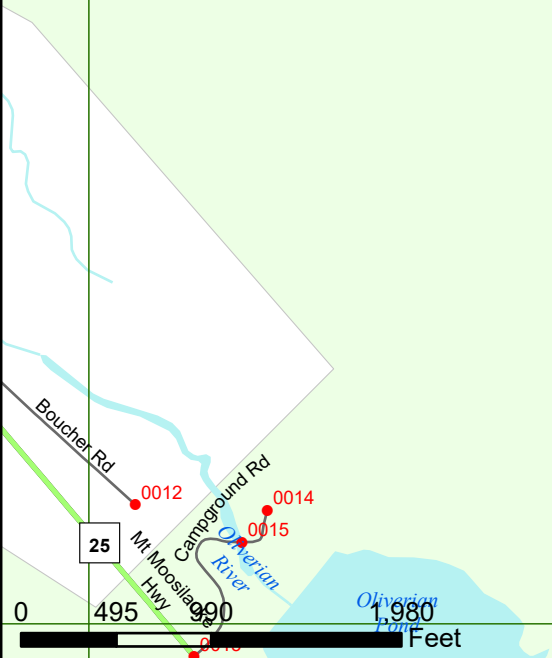
Match to Page 2

# BENTON

Match to Page 9

Match to Page 11

Wright  
Mountain  
10 F



Match to Page 3

Match to Page 17

# BENTON

Match to Page 10


Match to Page 12

White Mountain National Forest

Long Pond

0010

0016



Match to Page 4

Match to Page 18


# BENTON

Match to Page 11

Match to Page 13

Wait  
Mountain, F  
**12**

Mud Pond



Match to Page 5

# BENTON

Match to Page 12

Match to Page 14

White  
Mountain 13



Match to Page 20

# BENTON

Match to Page 13

*White  
Mountain NF*

# 14

BENTON  
WOODSTOCK

Match to Page 0

0 495 990 1,980 Feet

Match to Page 7

Match to Page 22

# BENTON

White Mountain NF

# 15

Match to Page 0

Match to Page 16

Lime Kiln Rd

Brooks Rd

0085

0087

0089

Page Rd

0084

6149

6150

Ridler Rd

0140

Blueberry Mountain Rd

0141

0142

0018

0211

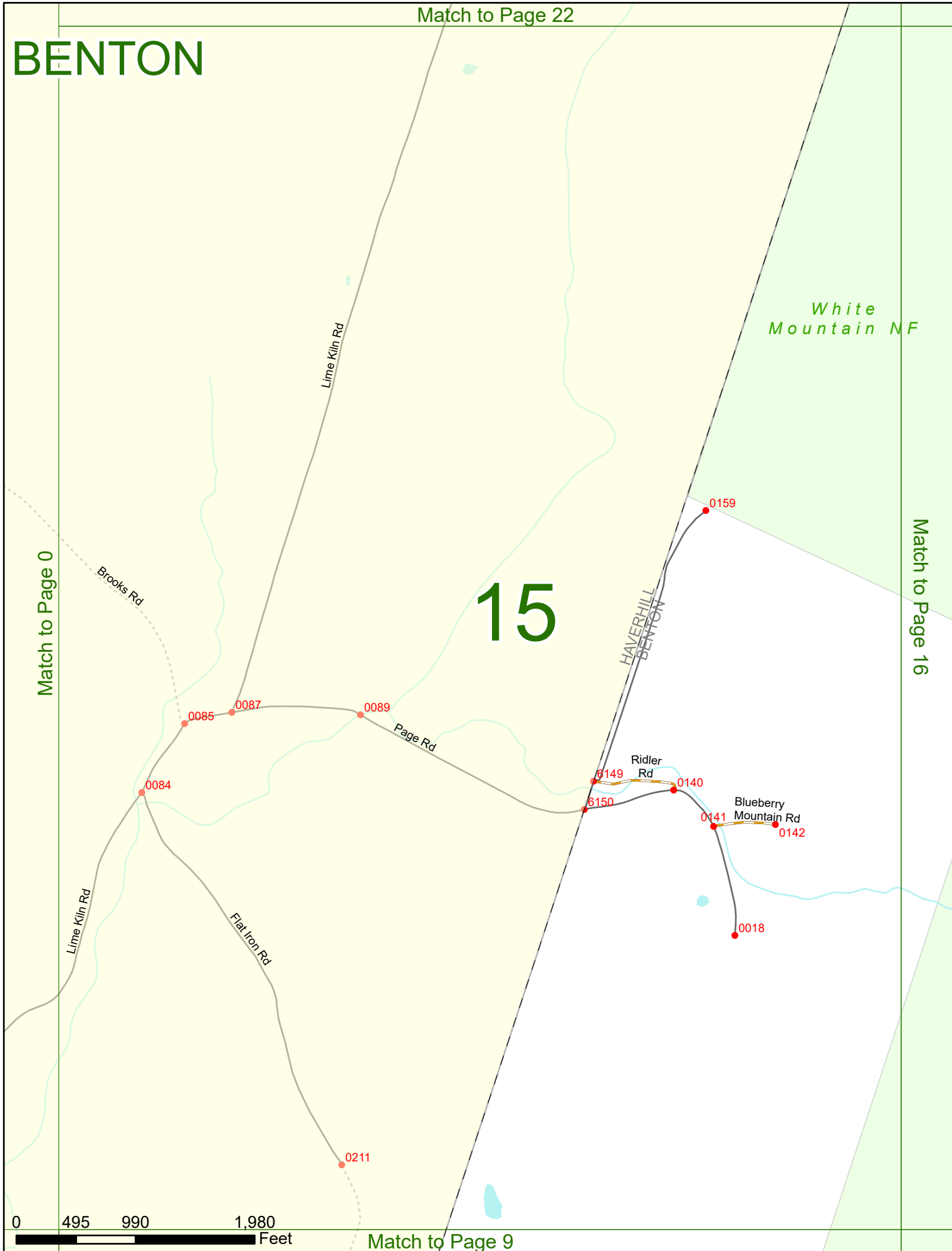
Lime Kiln Rd

Flat Iron Rd

HAVERTHILL  
BENTON

0 495 990 1,980 Feet

Match to Page 9




# BENTON

*White  
Mountain NF*

# 16

Match to Page 15

Match to Page 17



Match to Page 10

# BENTON



Match to Page 16

Match to Page 18

0129

0021

Long Pond


Long Pond

White Mountain IF

Forestry Rd 190

0128

Long Pond



# BENTON

Match to Page 17

White  
Mountain **18**

Forestry Rd 147

0022

Match to Page 19

Match to Page 26


# BENTON

Forestry Rd 147

Match to Page 18

White Mountain  
**19**

Match to Page 20



Match to Page 13


# BENTON

Match to Page 19

*White Mountain* **20**

Match to Page 21

BENTON  
WOODSTOCK



Match to Page 14

# BENTON

Match to Page 20

Match to Page 0

BENTON  
WOODSTOCK

0188

112 187

0104

# 21


Mountain NF

Beaver Pond

Lost River Rd

0105

0106



Match to Page 0



# BENTON

Sinclair Rd

0375

Black Mountain SF

# 22

Lime Kiln Rd

0092


Match to Page 23

Match to Page 0

Lime Kiln Rd

HAVERTHILL  
BENTON

White Mountain NF



Match to Page 29

# BENTON

*Black  
Mountain SF*


# 23

*White  
Mountain NF*

Match to Page 22

HAYERHILL  
BENTON

Match to Page 24



Match to Page 16

Match to Page 30

# BENTON

Match to Page 23

Match to Page 25

Wh **24** e  
Moun N

0137

Foreshy Rd 127

0135

Long Pond Rd

0025

Long Pond

0024

Long Pond  
Access Rd

0023

Long  
Pond

0 495 990 1,980 Feet

Match to Page 17

# BENTON

Long Pond Rd

Forestry Rd 127 0135

0134

Forestry Rd 146 0136

Whe 25  
Moun


Match to Page 24

Long Pond

0025

0024

Match to Page 26



Match to Page 32

# BENTON

EASTON  
BENTON

Tunnel Brook Rd

6153

0032

Tunnel Stream Rd

Forestry Rd 171

0131

0031

0132

0033

0034

# 26

White  
Mountain NF

Forestry Rd 170

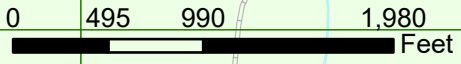
0133

Forestry Rd 147

0123

Match to Page 27

Match to Page 25



Match to Page 19

Match to Page 0

# BENTON

White Mountain NF

# 27

Match to Page 26

Match to Page 28

Forestry Rd 171

Lost River Rd

112

6753

Forestry Rd

EASTON  
BENTON

6752

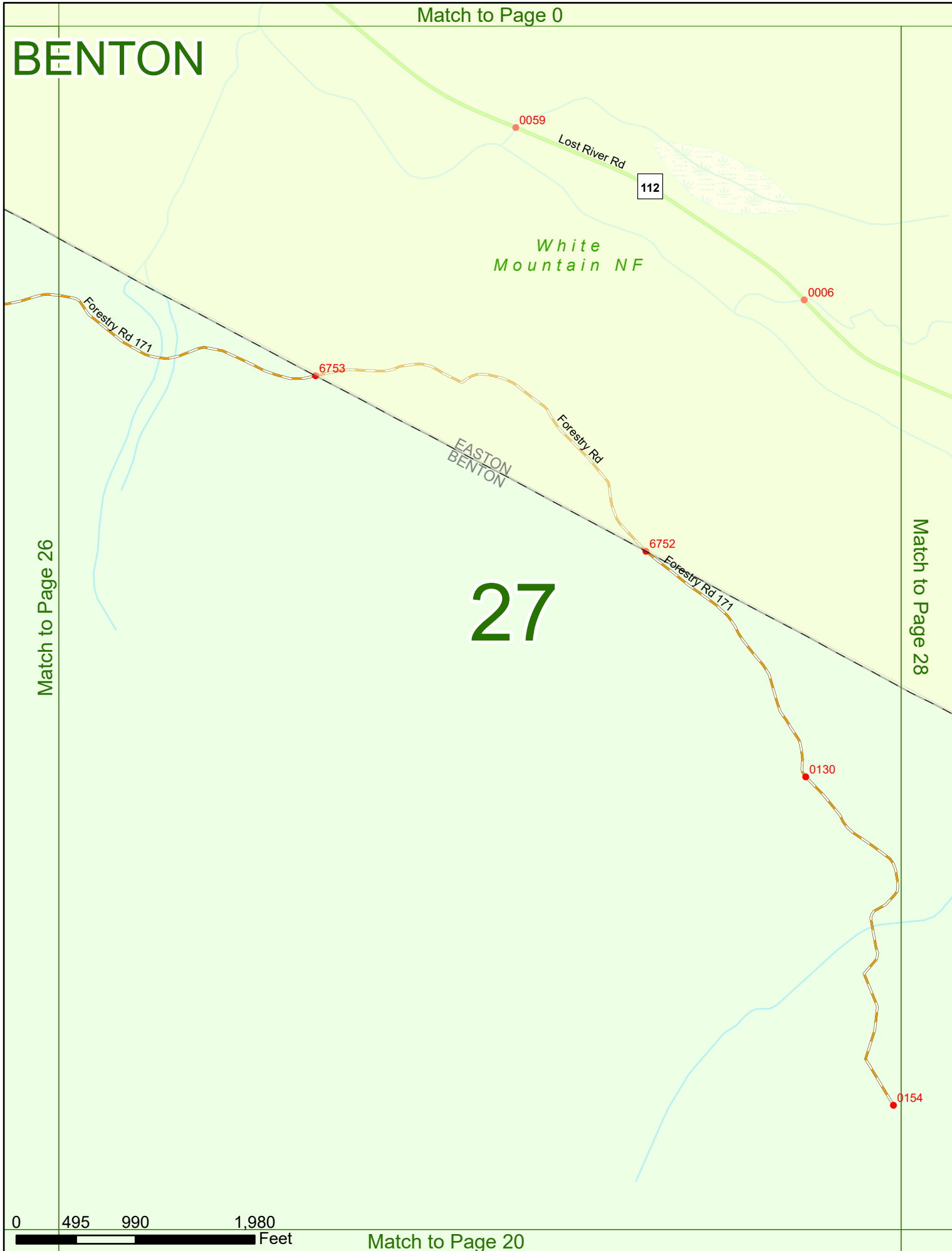
Forestry Rd 171

0130

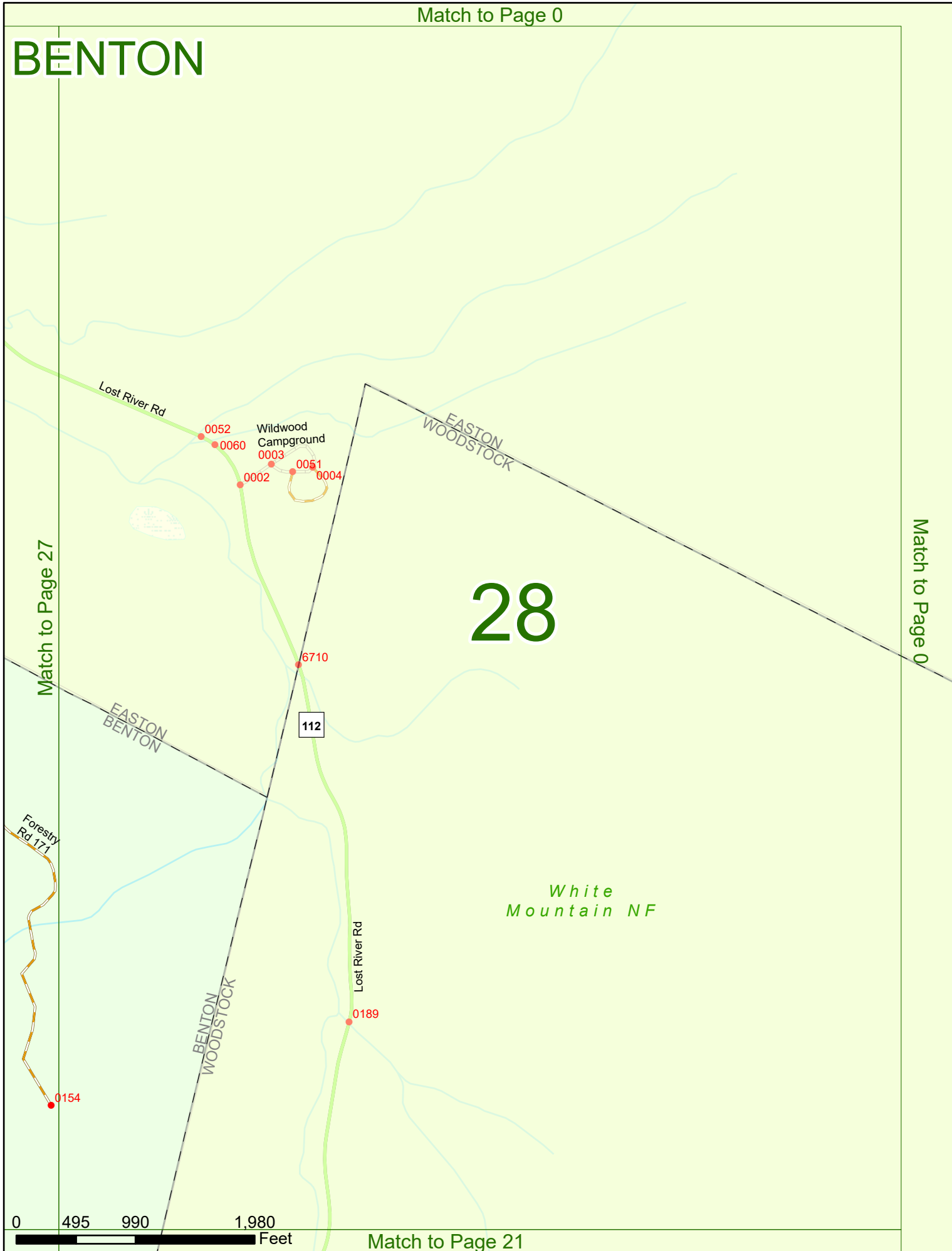
0154

0 495 990 1,980 Feet

Match to Page 20



# BENTON



# 28

Match to Page 27

Match to Page 0

0 495 990 1,980 Feet

Match to Page 21

Match to Page 0

# BENTON

11

Peters PlO  
Skiway Ter  
0888

1006  
BATH  
HAVERHILL

6147

LANDAFF  
BENTON  
Bradley Hill Rd

Hanson Way  
0055  
0056

0896

Rock Creek Dr

0895

Benton Rd

# 29

HAVERHILL  
BENTON

116

0893  
Barber Rd  
0894

Coventry Rd

0058

Thompson Rd  
0051  
0052  
0049

Match to Page 30  
Scott Rd  
0050

Match to Page 0

Match to Page 30

White  
Mountain NF

0045  
Bowles Rd

Howe Hill Rd  
0044

0043

0146

6774


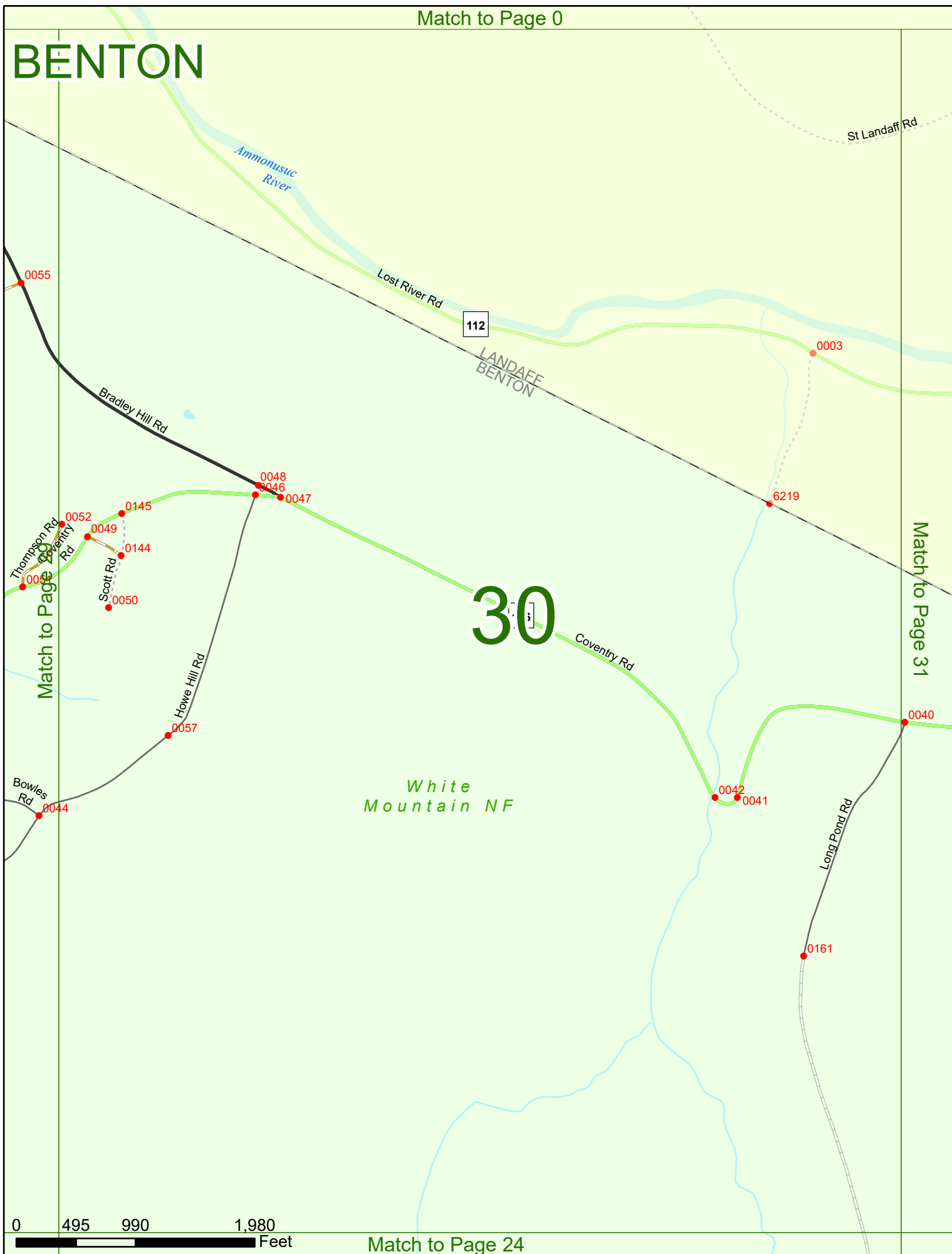
Black  
Mountain SF

0 495 990 1,980 Feet

Match to Page 23



# BENTON



Match to Page 31

Match to Page 28

# BENTON

St Landaff Rd

0006

0117

Ammonusac River

Lost River Rd *White Mountain NF*

Brill Rd

112

Match to Page 30

# 31

Match to Page 32

6216

6220

0039

0037

Coventry Rd

6217

116

North South Rd

6214

Coventry Rd

LANDAFF EASTON

0038

0059

Miles Rd

LANDAFF BENTON

0060

0061

Tunnel Stream Rd

0036

EASTON BENTON

Imperson Rd

Tiping Rd

0026

0027

0035

Flanders Rd

0028

0030

Rollins Rd

0029

Long Pond

495 990 1,980 Feet

# BENTON

