



Maps and data sets are not guaranteed to be free from errors and omissions. Data is in a constant state of update and correction by various groups and agencies. Information displayed on this map is the best available at the time of publication.

2023 Nodal Reference Bookmap

LEGEND



NHDOT will accept crash locations based on the State of NH Uniform Police Traffic Accident Report.

Crash occurred on:

Option 1 Street Address
 123 Main Street

Option 2 Route No and/or Distance from NESW Intesecting Road, Bridge,
 Street name Intersecting Street Town/County line
 Main Street 500 E Oak Street

Option 3 First Node Distance from First Node Second Node
 515 212 632

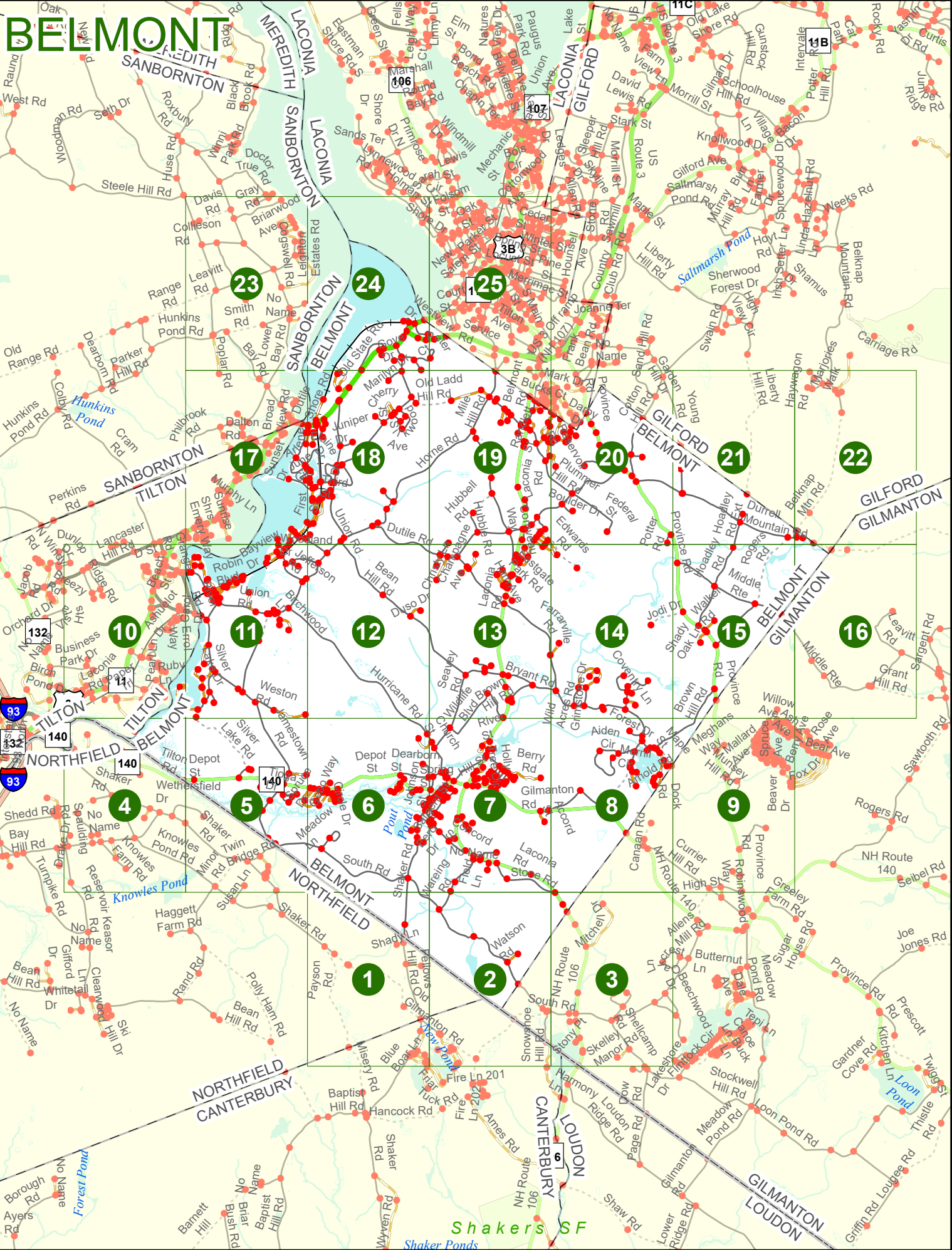
Option 4 Route No and/or Mile Marker on Interstate Only NESW Mile (Marker)
 Street name
 189S 700 feet S 36.8

Option 3 – Example

Street Name Loudon Road
First Node 803
Distance from First Node 318 Ft
Second Node 813



BELMONT

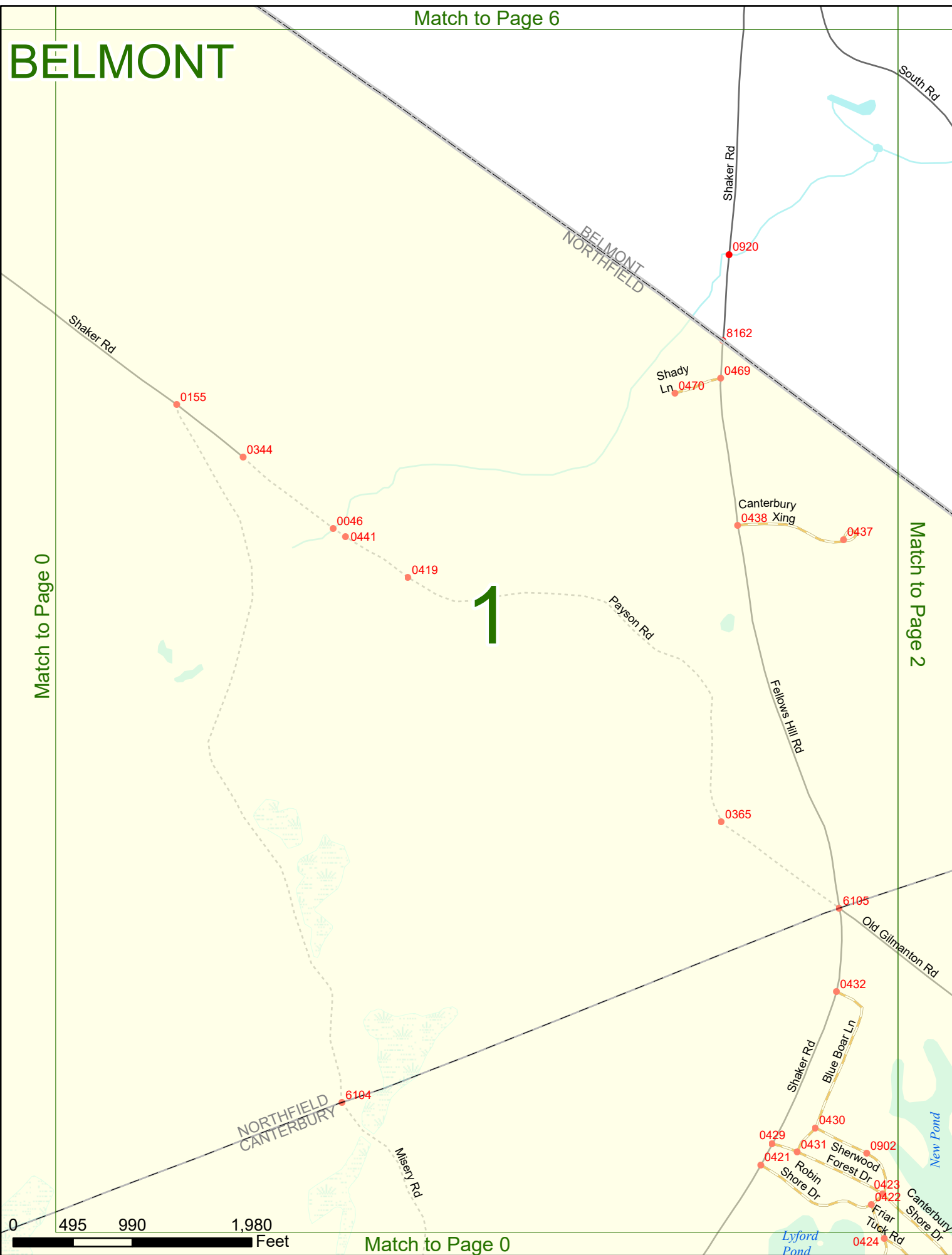


BELMONT

Match to Page 0

Match to Page 2

1

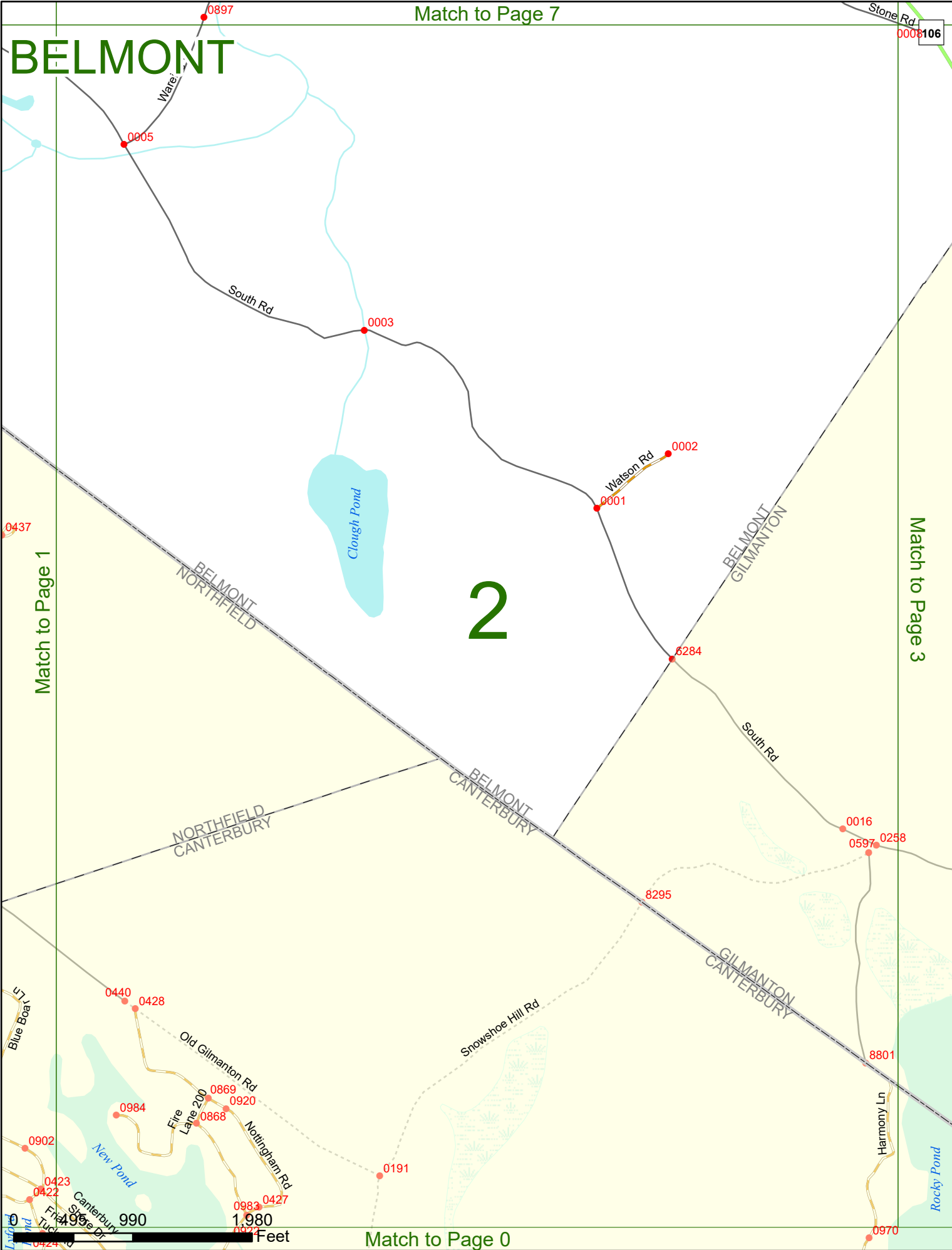


0 495 990 1,980 Feet

Match to Page 0

BELMONT

0008 106



Match to Page 1

Match to Page 3

2

BELMONT NORTHFIELD

BELMONT GILMANTON

NORTHFIELD CANTERBURY

BELMONT CANTERBURY

GILMANTON CANTERBURY

Blue Boat Ln

Old Gilmanton Rd

Snowshoe Hill Rd

New Pond

Rocky Pond

Canterbury Stone Dr

Fire Lane 200

Nottingham Rd

Harmony Ln

Feet

BELMONT

Match to Page 8

140 NH Route 140

BELMONT
GILMANTON

106

Mitchell Dr

Match to Page 2

3

Match to Page 0

0450

0272

NH Route 106

0027

0026

0029

Major Dr

0025

Allens Mill Rd

Beechwood Dr

Ridgewood Dr

0030

0597 0258

South Rd 0546

0018

Rocky Rd 0257

0256

0020

0024

Halmar Rd

Shellcamp Rd

Skelley Manor Rd

0561

0562

Snowshoe Hill Rd

Stony Pt 0254

0255

Starfish Ln

0451

0452

8801
GILMANTON
CAMBERBURY

GILMANTON
LOUDON

0801

Ormony Ln

495

990

NH Route 106

Feet

Match to Page 0

0022

0021

Dow Rd

0023

Shellcamp Pond

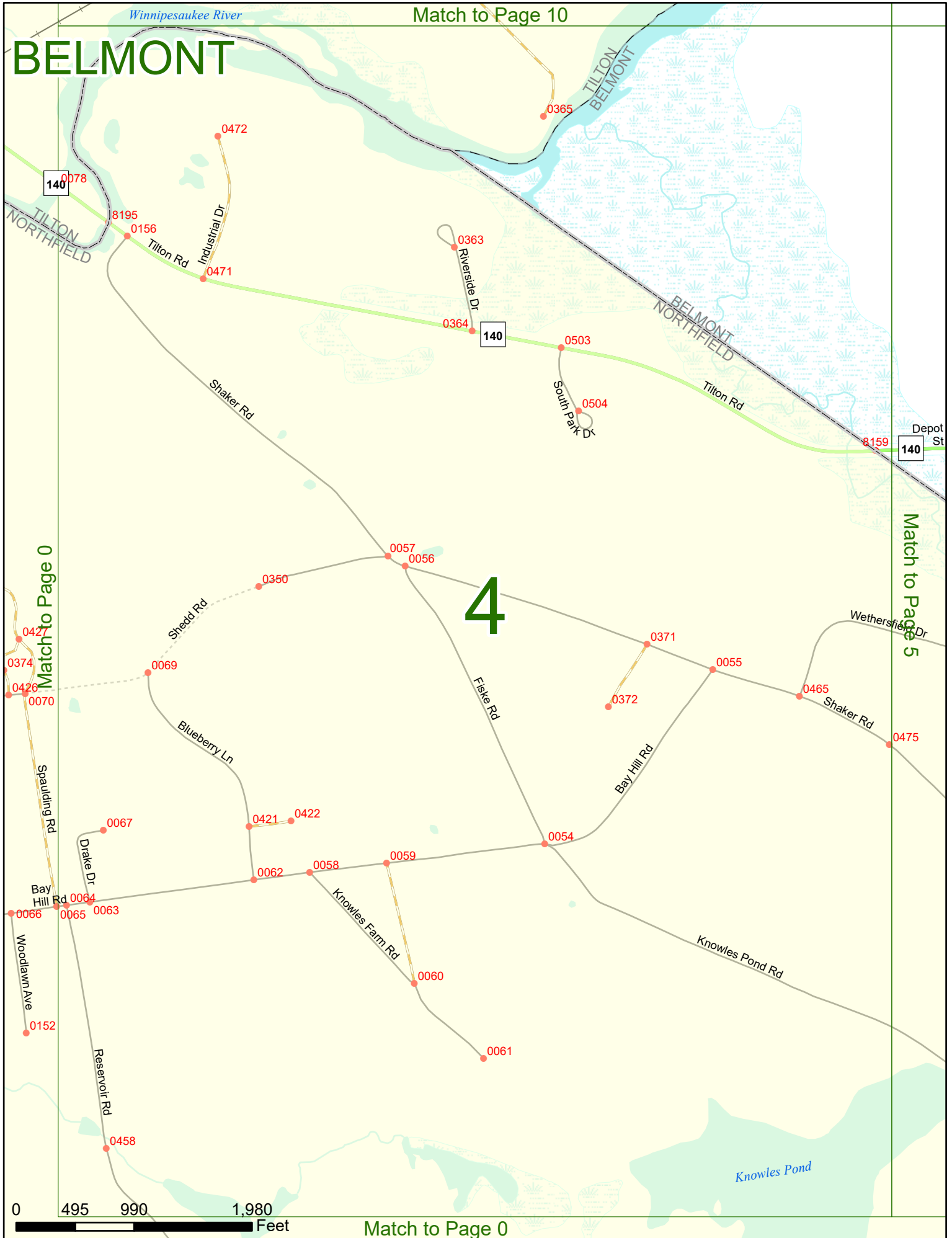
Leatherslocking Ln

0034

0227

Match to Page 10

BELMONT



Match to Page 0

Match to Page 5

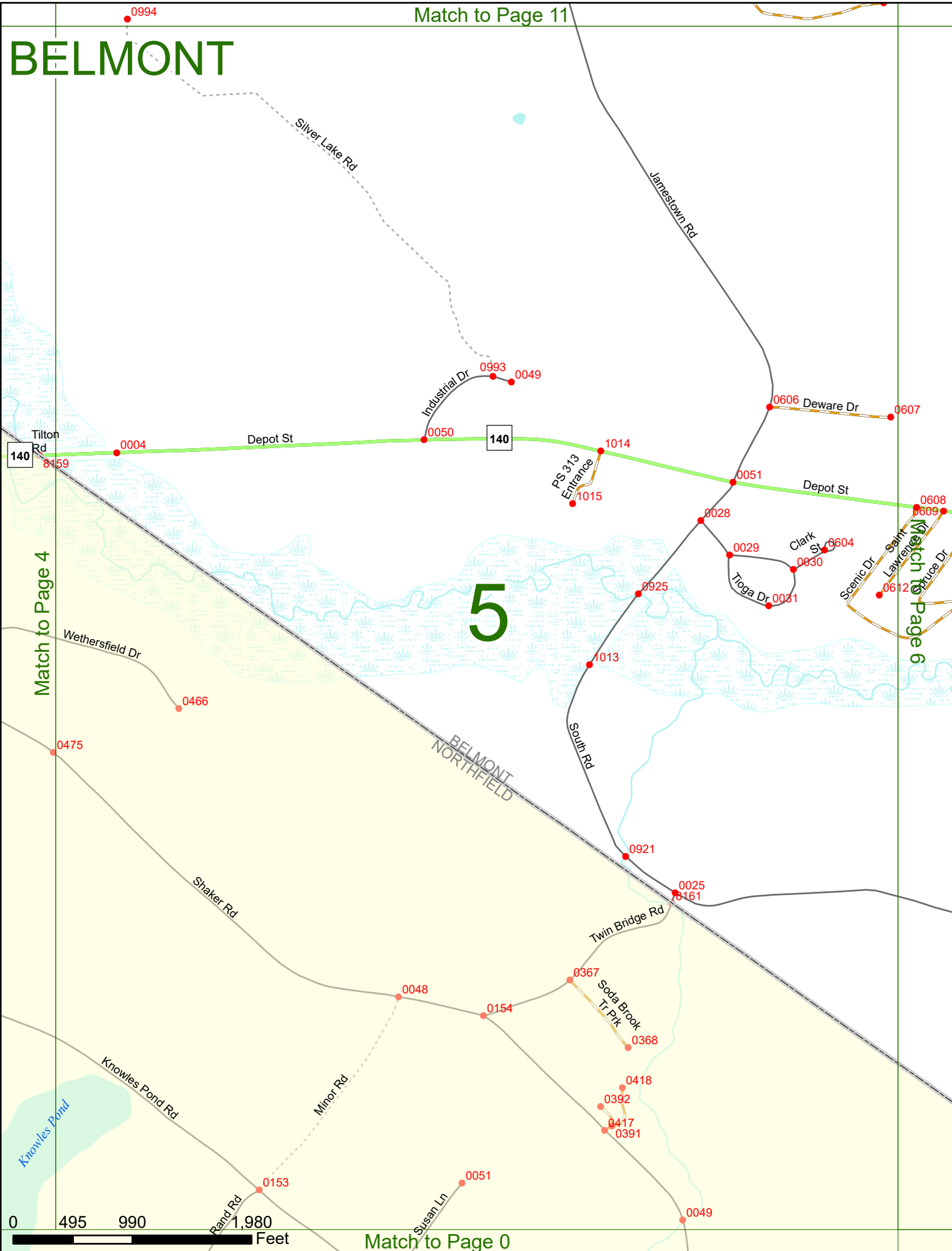
4



Match to Page 0

BELMONT

5



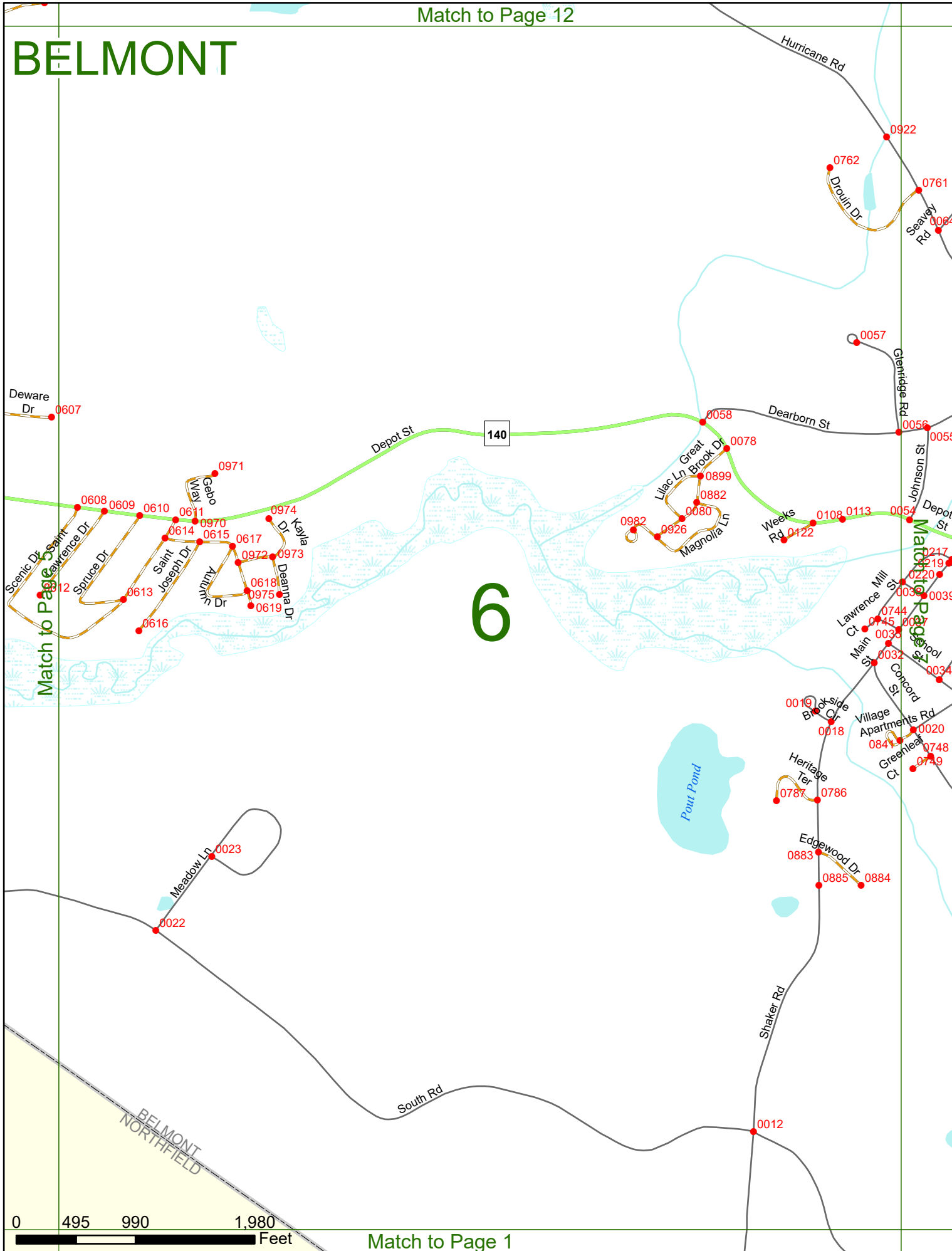
Match to Page 4

Match to Page 6


0 495 990 1,980 Feet

Match to Page 0

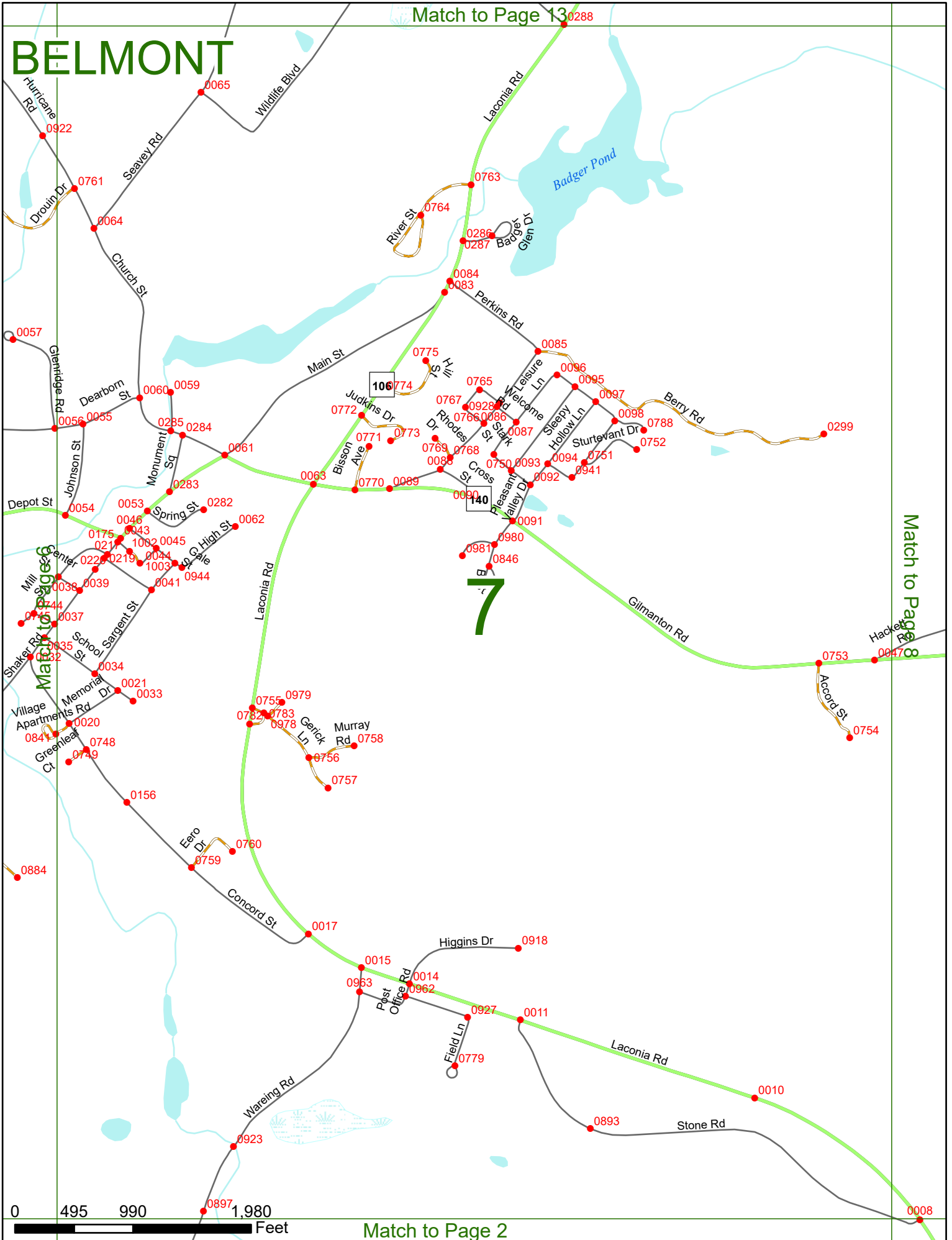
BELMONT



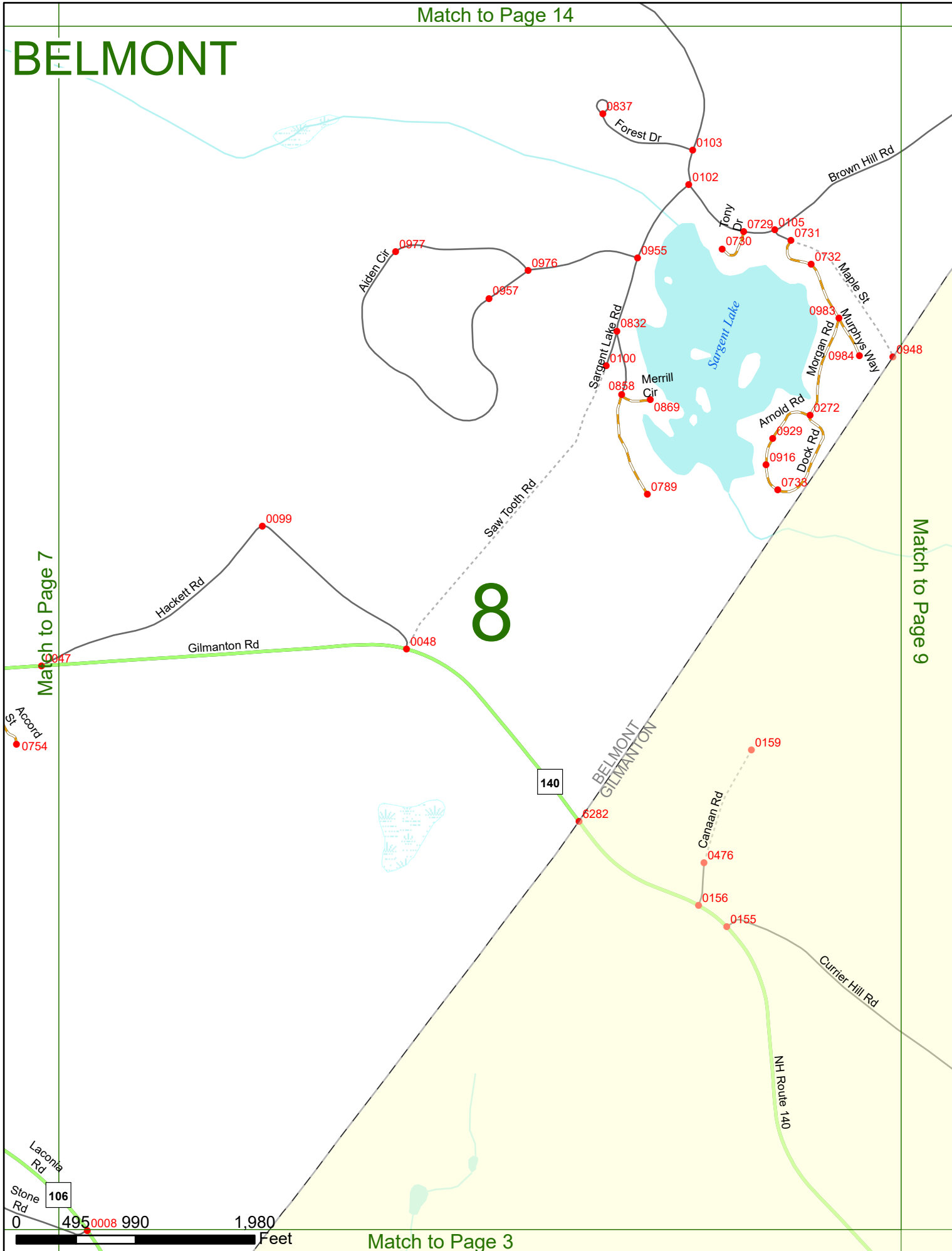
6



BELMONT



BELMONT



Match to Page 7

Match to Page 9

8

BELMONT
GILMANTON

140

NH Route 140

106

0 495 990 1,980 Feet

Match to Page 3

BELMONT

Match to Page 15

Sanborn SF

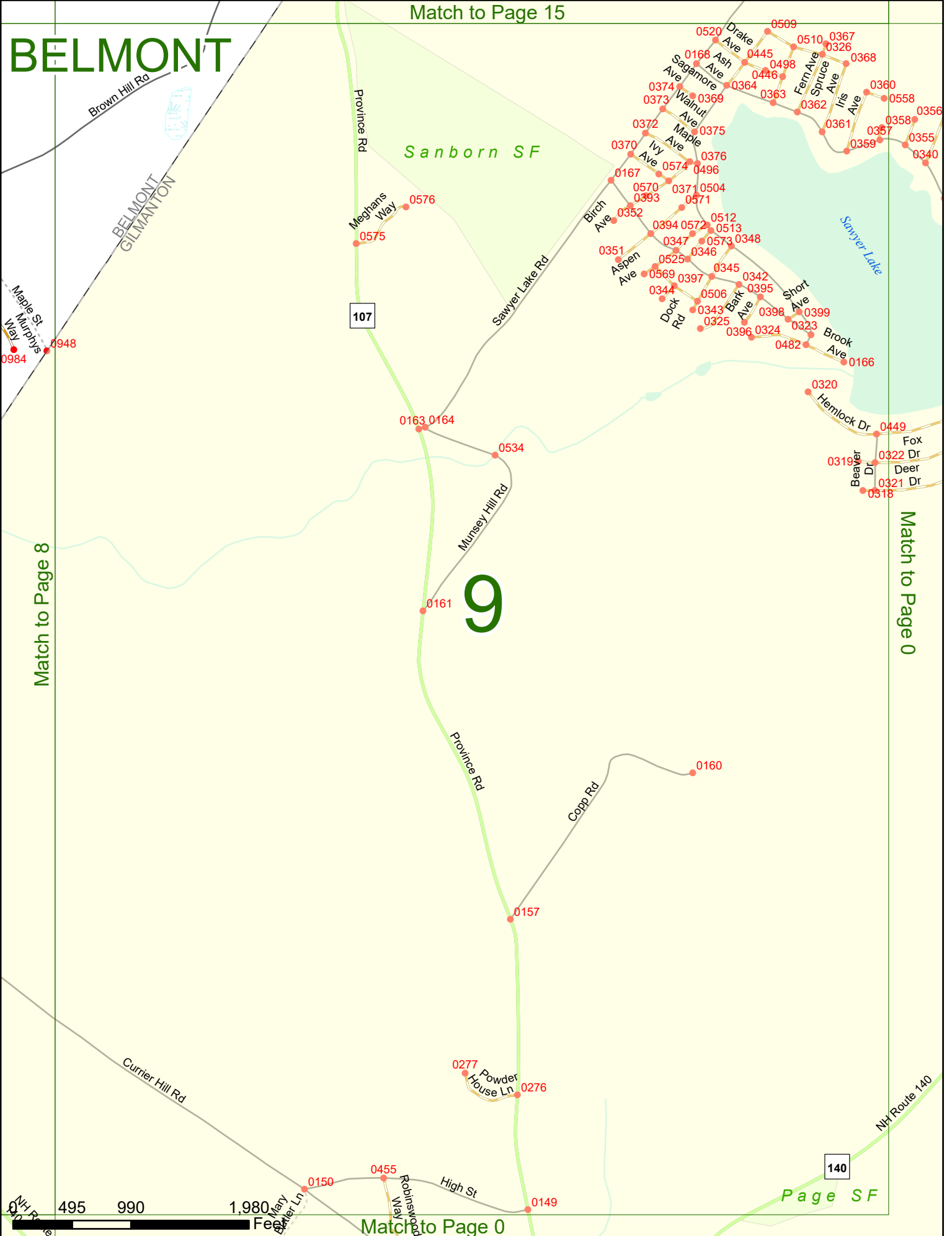
9

Match to Page 0

Match to Page 8

Page SF

Match to Page 0



BELMONT

Match to Page 0

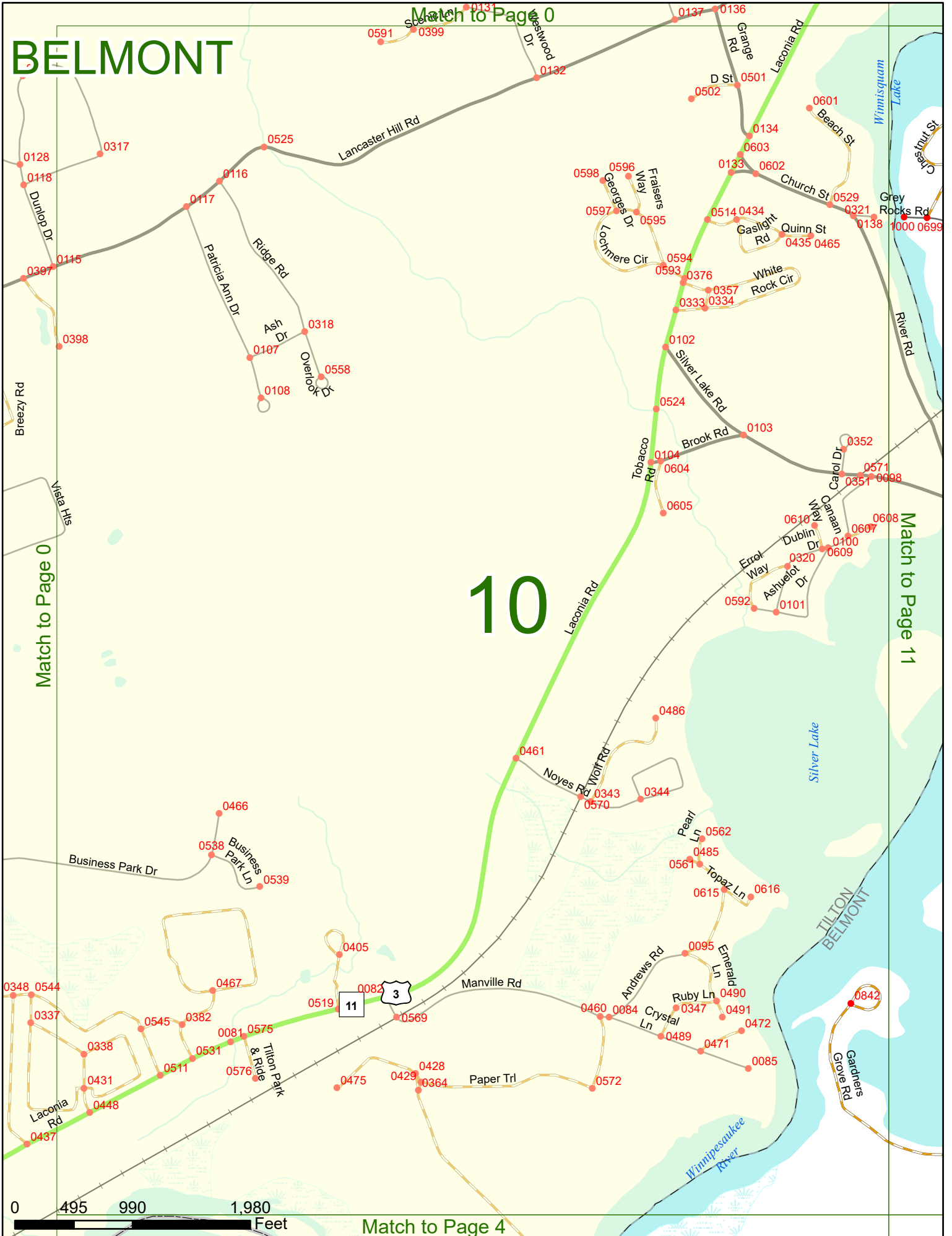
10

Match to Page 0

Match to Page 11

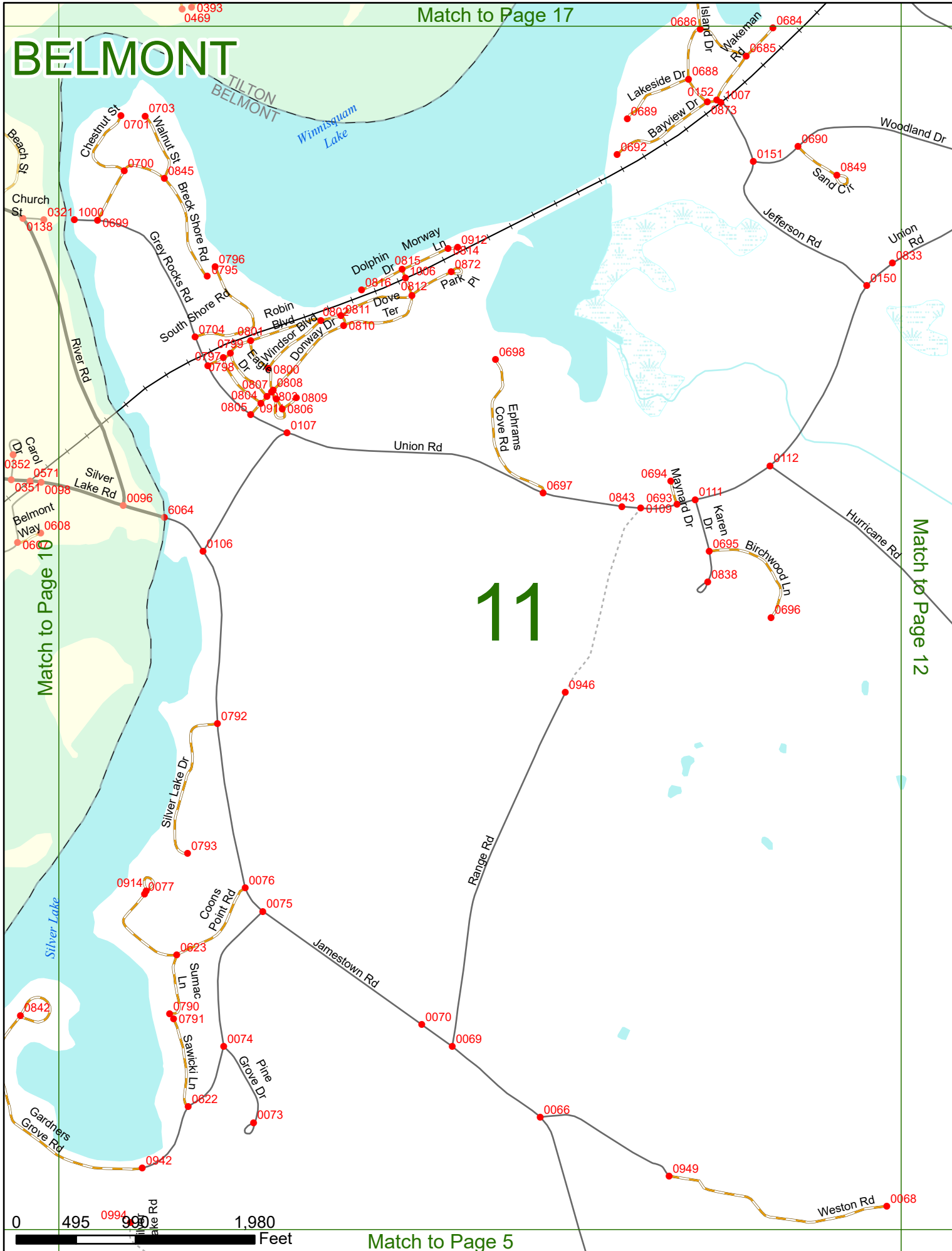
Match to Page 4

0 495 990 1,980 Feet



Match to Page 17

BELMONT



Match to Page 10

Match to Page 12

11

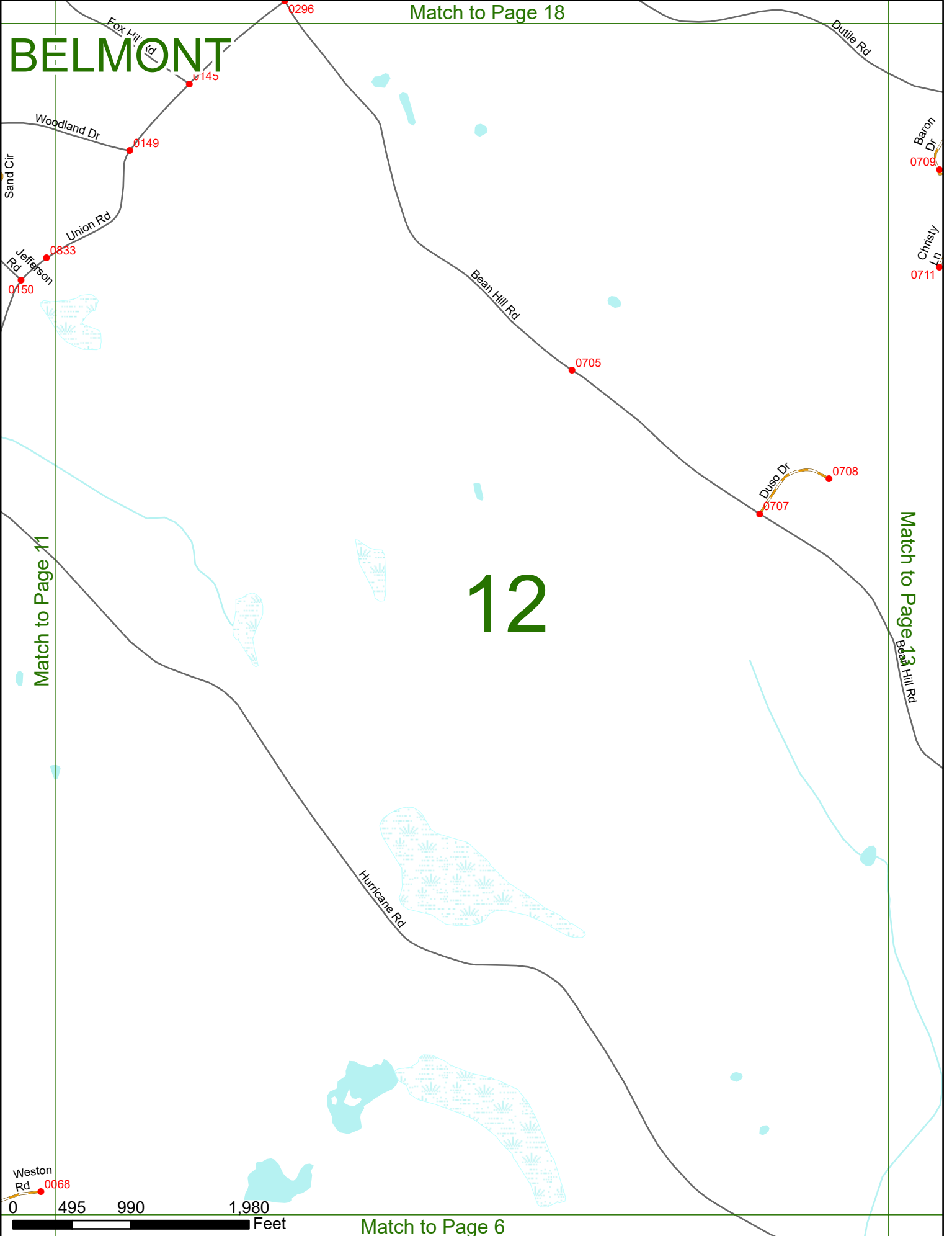
Match to Page 5



BELMONT

Match to Page 18

12



Match to Page 11

Match to Page 13

Weston Rd 0068

0 495 990 1,980 Feet

Match to Page 6

BELMONT

Match to Page 19

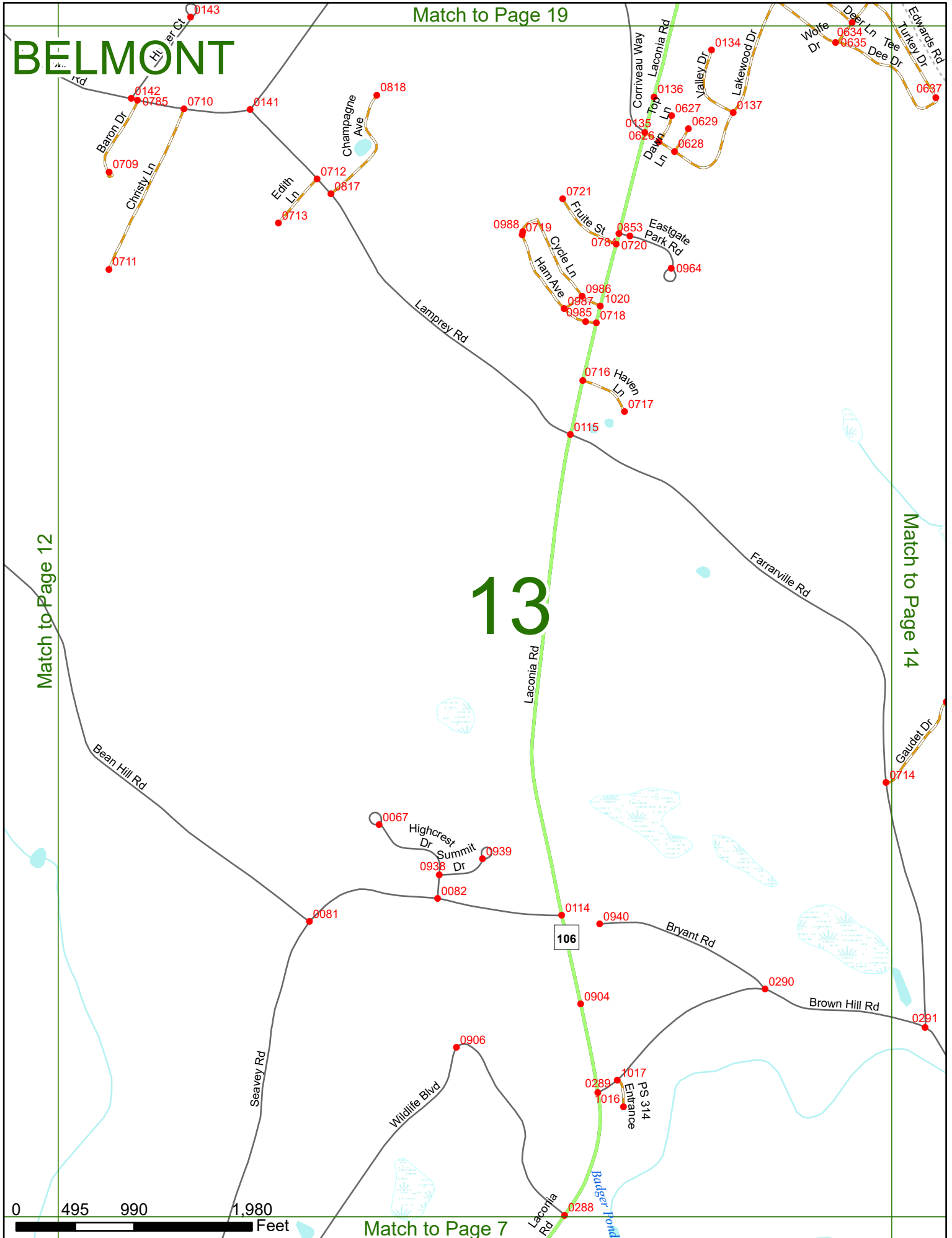
13

Match to Page 12

Match to Page 14

0 495 990 1,980 Feet

Match to Page 7

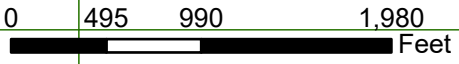
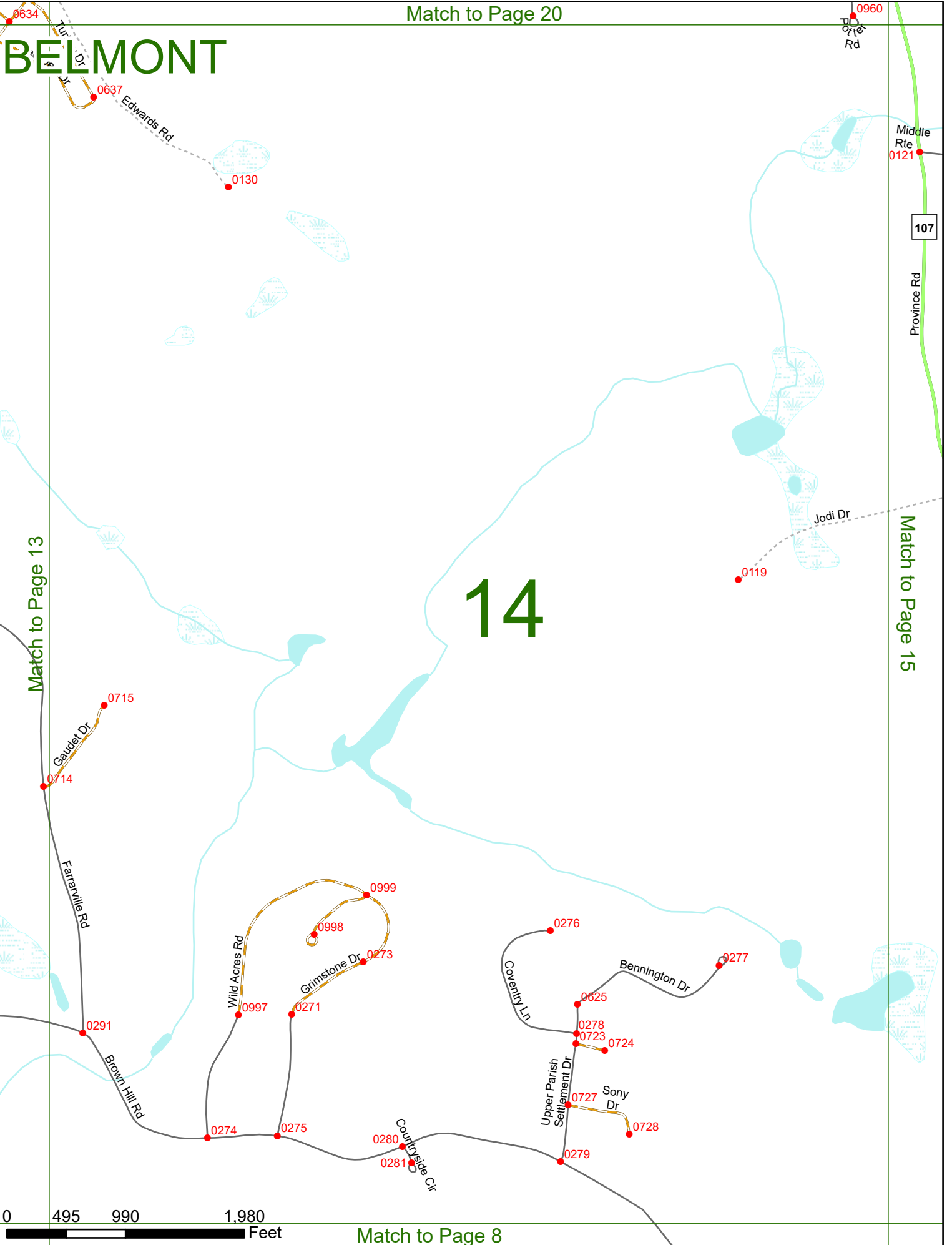


BELMONT

14

Match to Page 13

Match to Page 15



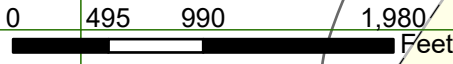
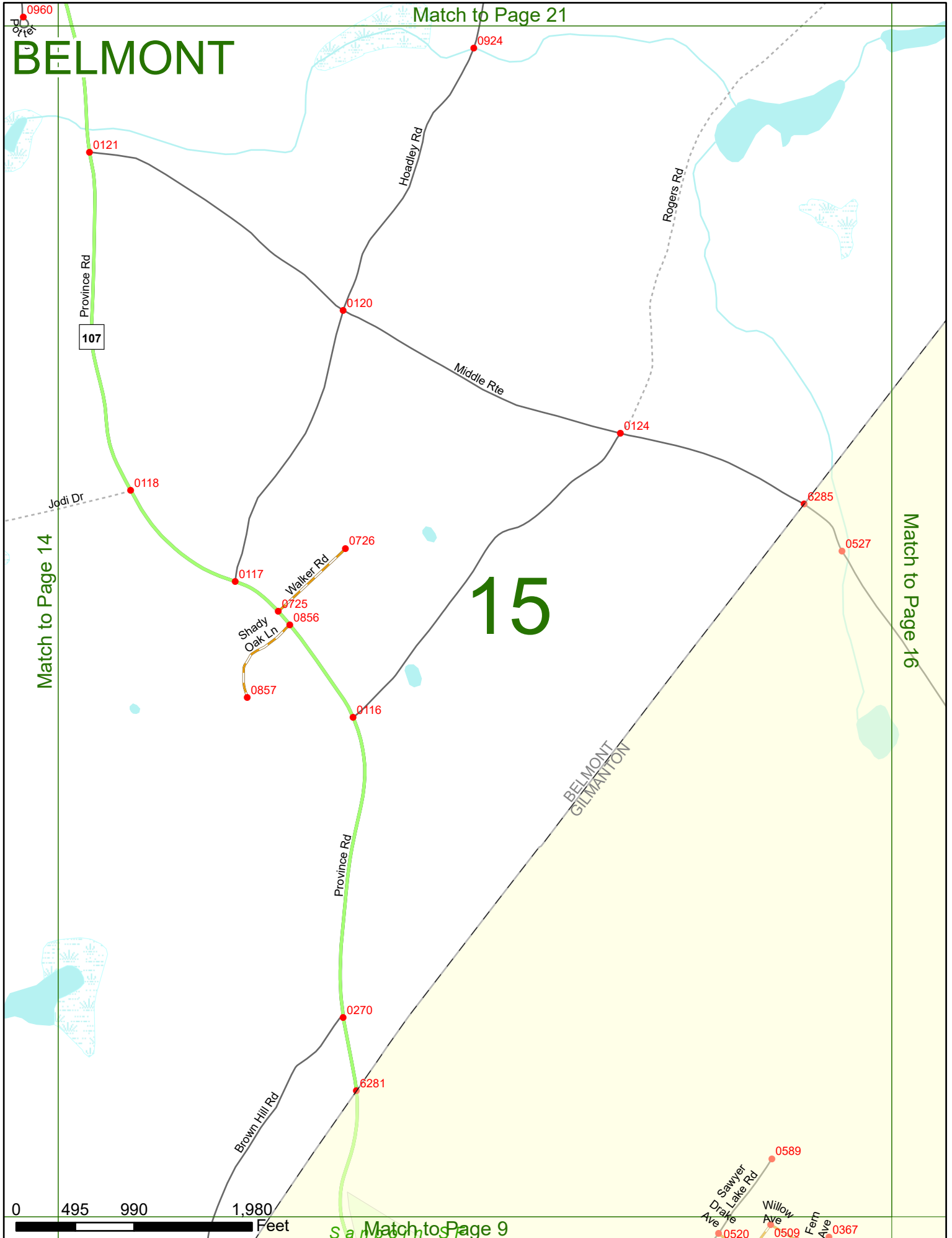
BELMONT

Match to Page 21

15

Match to Page 14

Match to Page 16



Sa Match to Page 9



BELMONT

Match to Page 22

16

Match to Page 0

Durrell Mountain Rd

BELMONT
GILMANTON

Leavitt Rd

Middle Rte

Grant Hill Rd

6055

6108

0529

0527

0198

0197

0207

0208

0196

0477

0 495 990 1,980 Feet

Match to Page 0

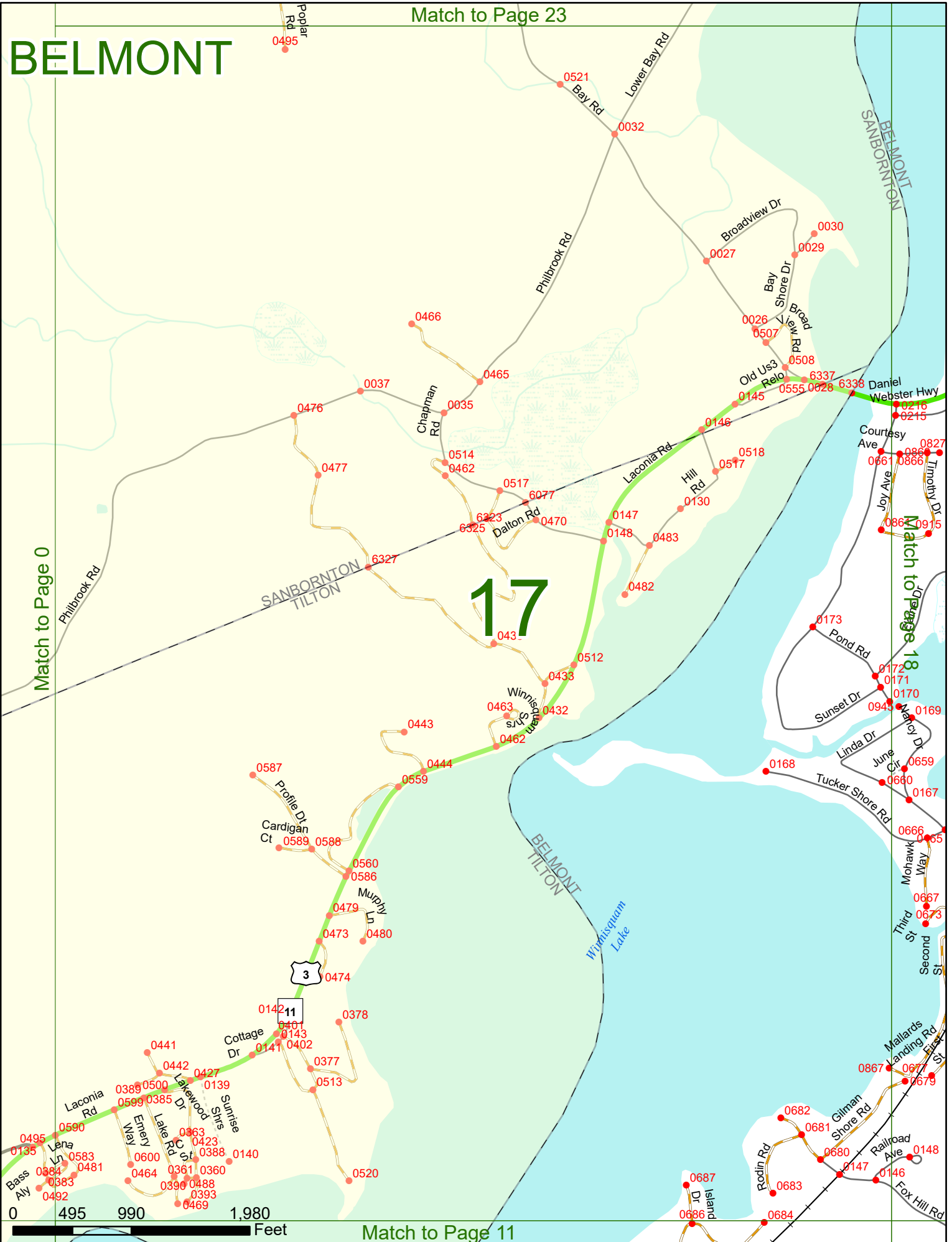
BELMONT

Match to Page 23

Match to Page 0

Match to Page 18

17



Match to Page 11

BELMONT

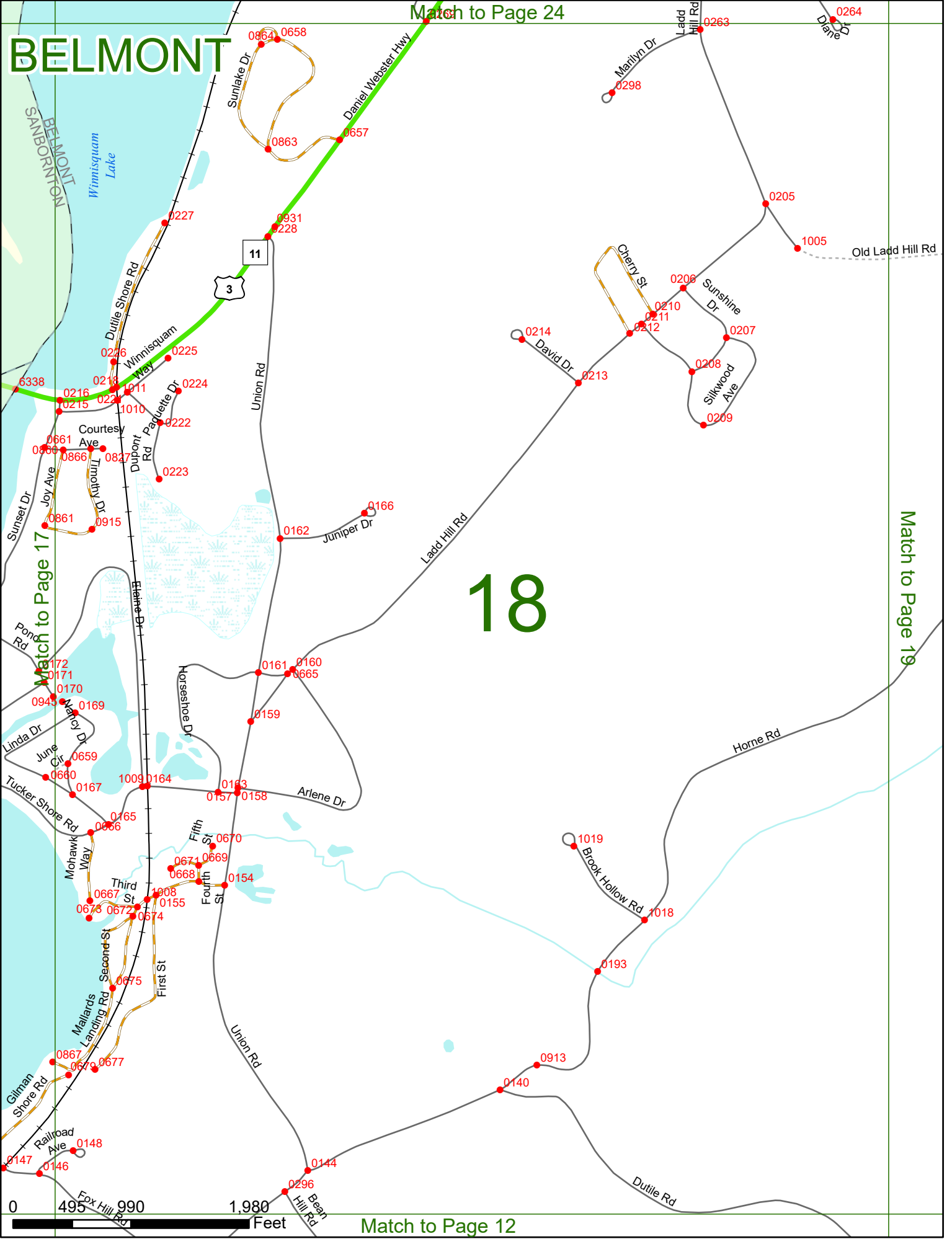
Match to Page 24

18

Match to Page 19

Match to Page 17

Match to Page 12



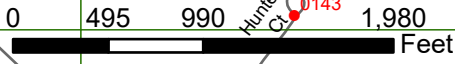
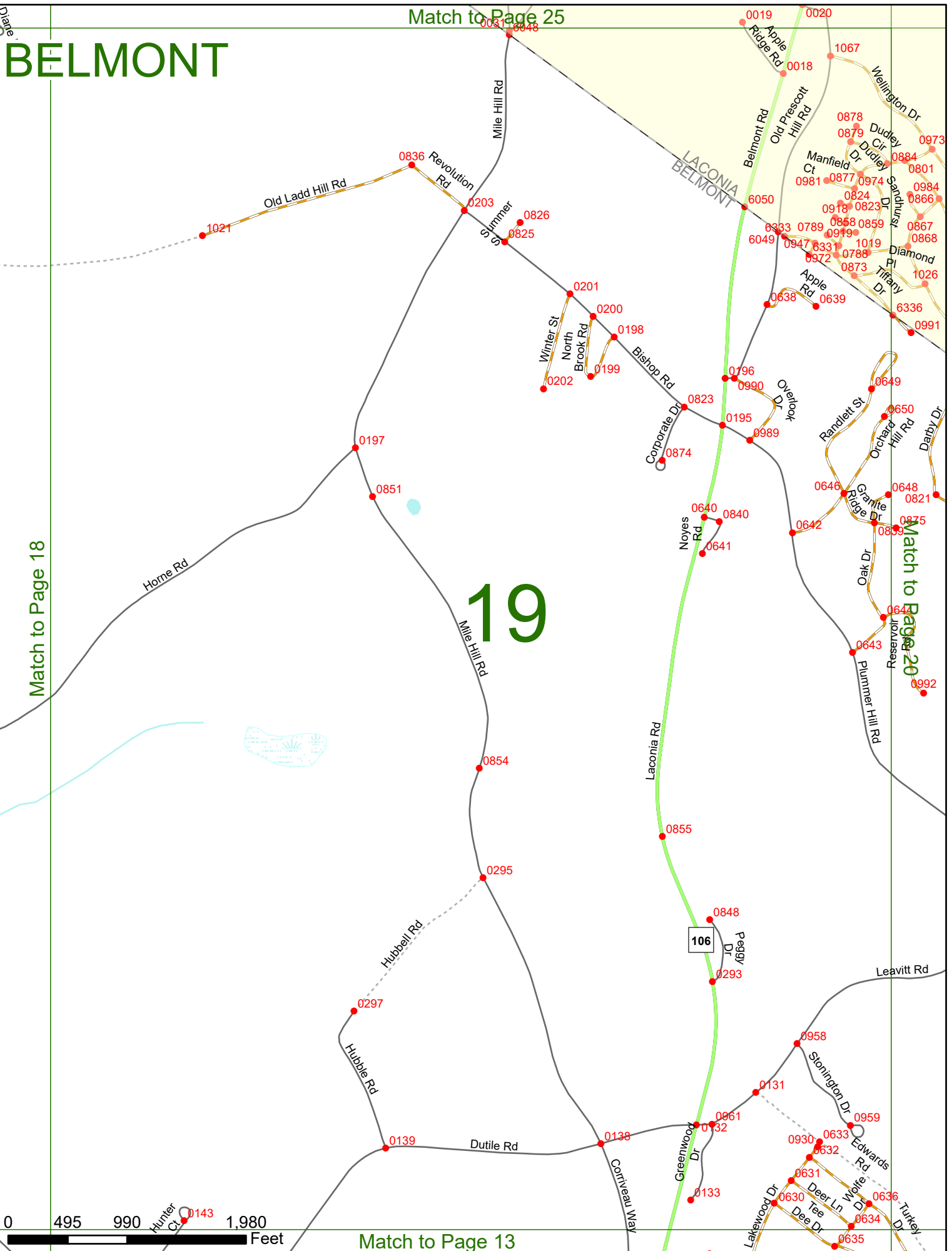
BELMONT

Match to Page 25

19

Match to Page 18

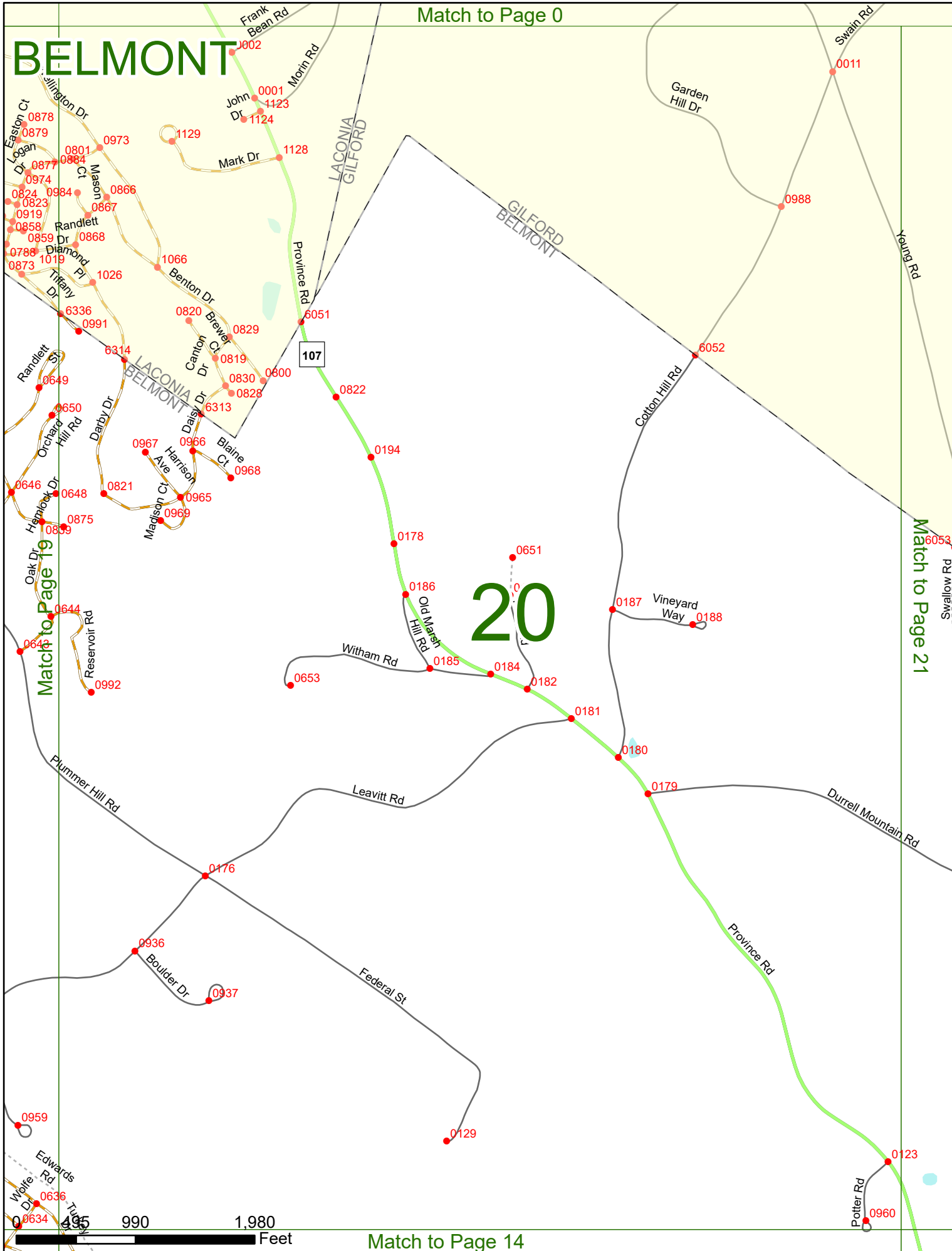
Match to Page 20



Match to Page 13

BELMONT

20



Match to Page 19

Match to Page 21

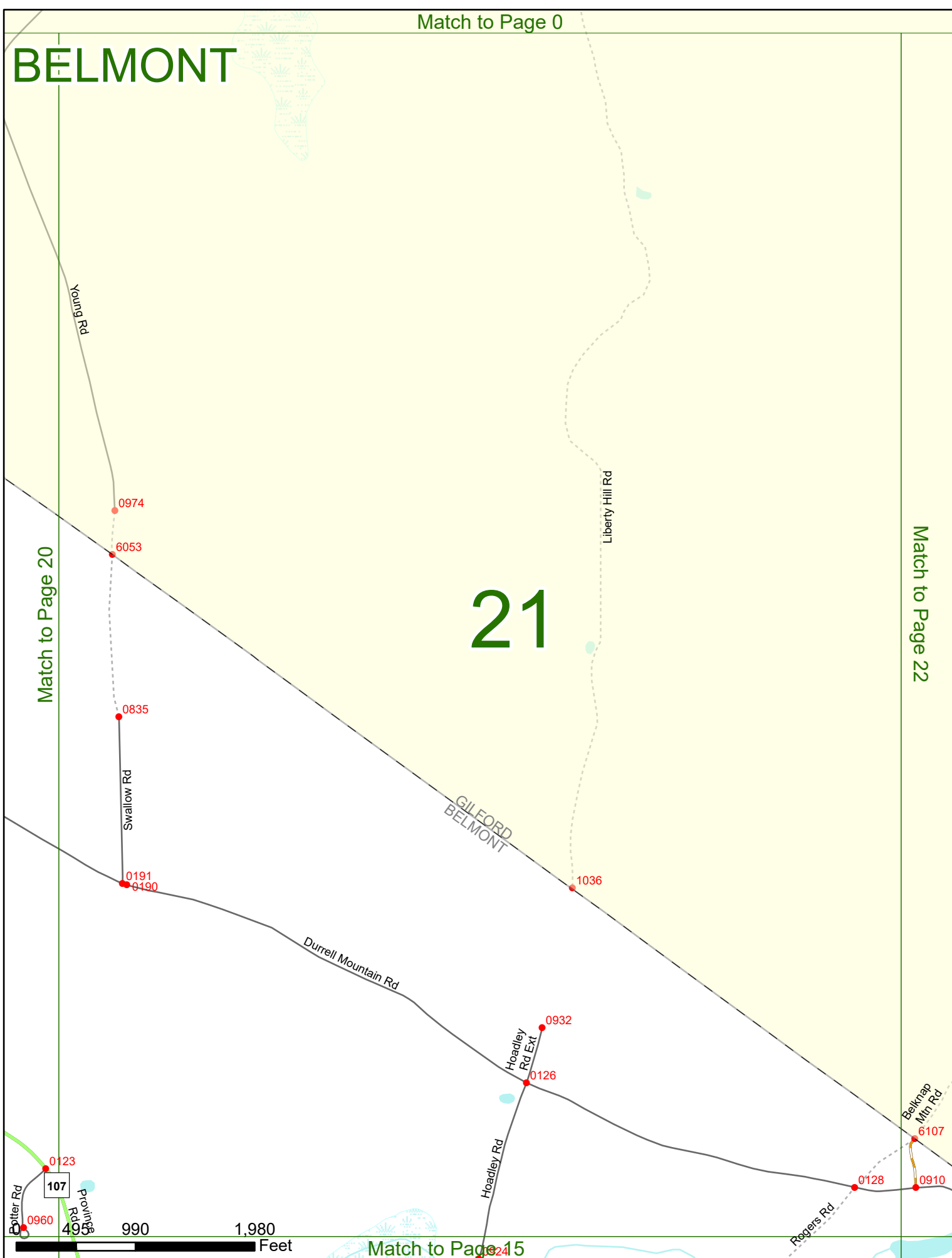


BELMONT

21

Match to Page 20

Match to Page 22




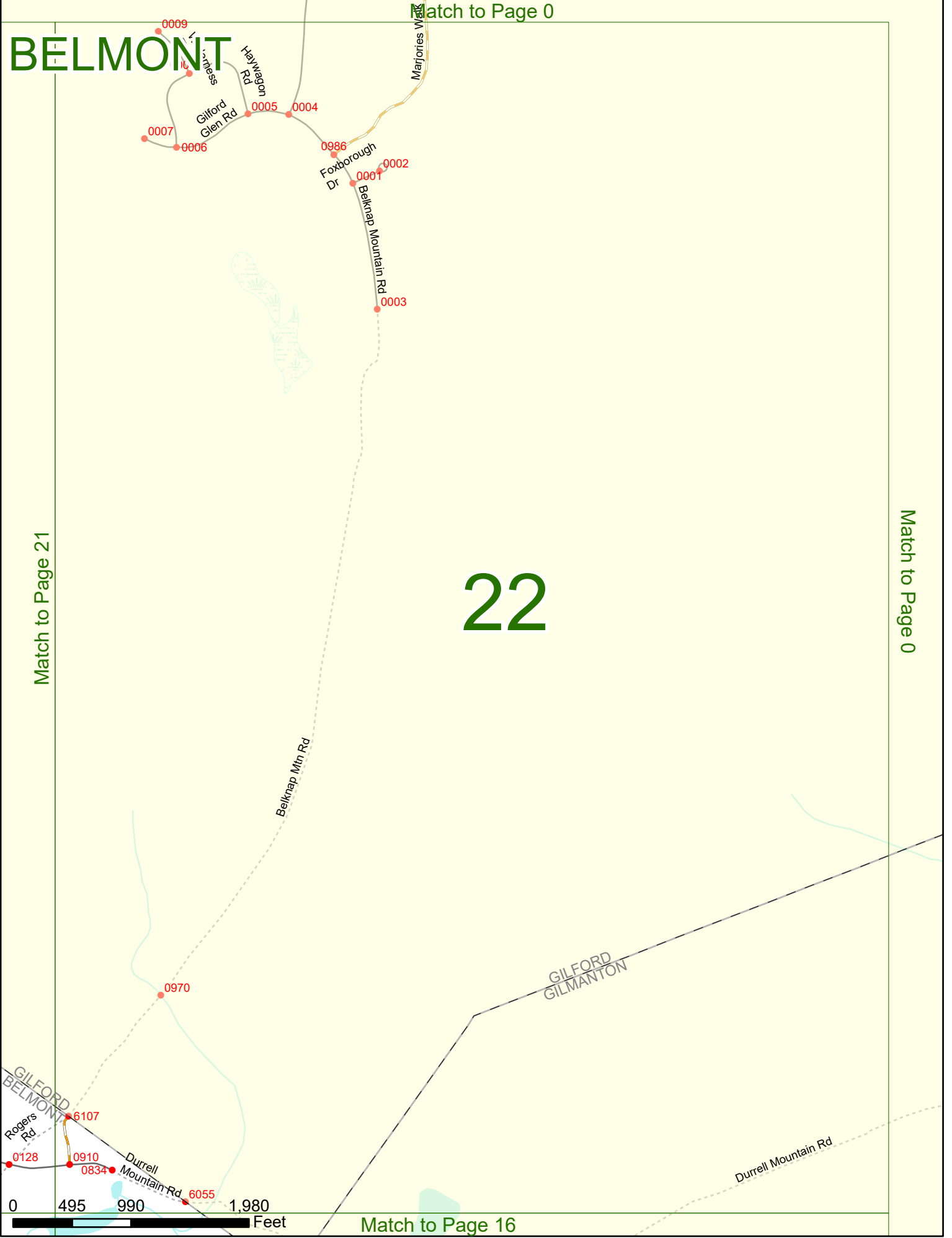
BELMONT

Match to Page 0

22

Match to Page 21

Match to Page 0



Match to Page 16

BELMONT

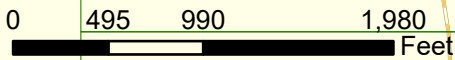
Match to Page 0

23

Match to Page 0

Match to Page 24

Match to Page 17



BELMONT

0479
Short Rd
0036
0179
0177
0178

Match to Page 23

0174
0475

Kensington Dr 0313
Shore Dr
Birchwood Way 0314
Holman St
Robinwood Ln 0310
Downing St 0308
0309
0311

Match to Page 25

Winnisquam Lake

24

SANBORNTON BELMONT

LACONIA BELMONT

0 495 990

Feet 658

Match to Page 18

6049
11A
3B
Court St
Leslie Roberts Dr
1012
0603
0251
0253
0252
0255
0601
1004
0602
0599
0256
3
11
Durfee Dr
0258
0257
0259
Old State Rd
Daniel Webster Hwy
Gove Dr
0261
0260
0268
Ladd Hill Rd
Marilyn Dr
0263
0262
Peter Ct
0265
Diane Dr
0264

BELMONT

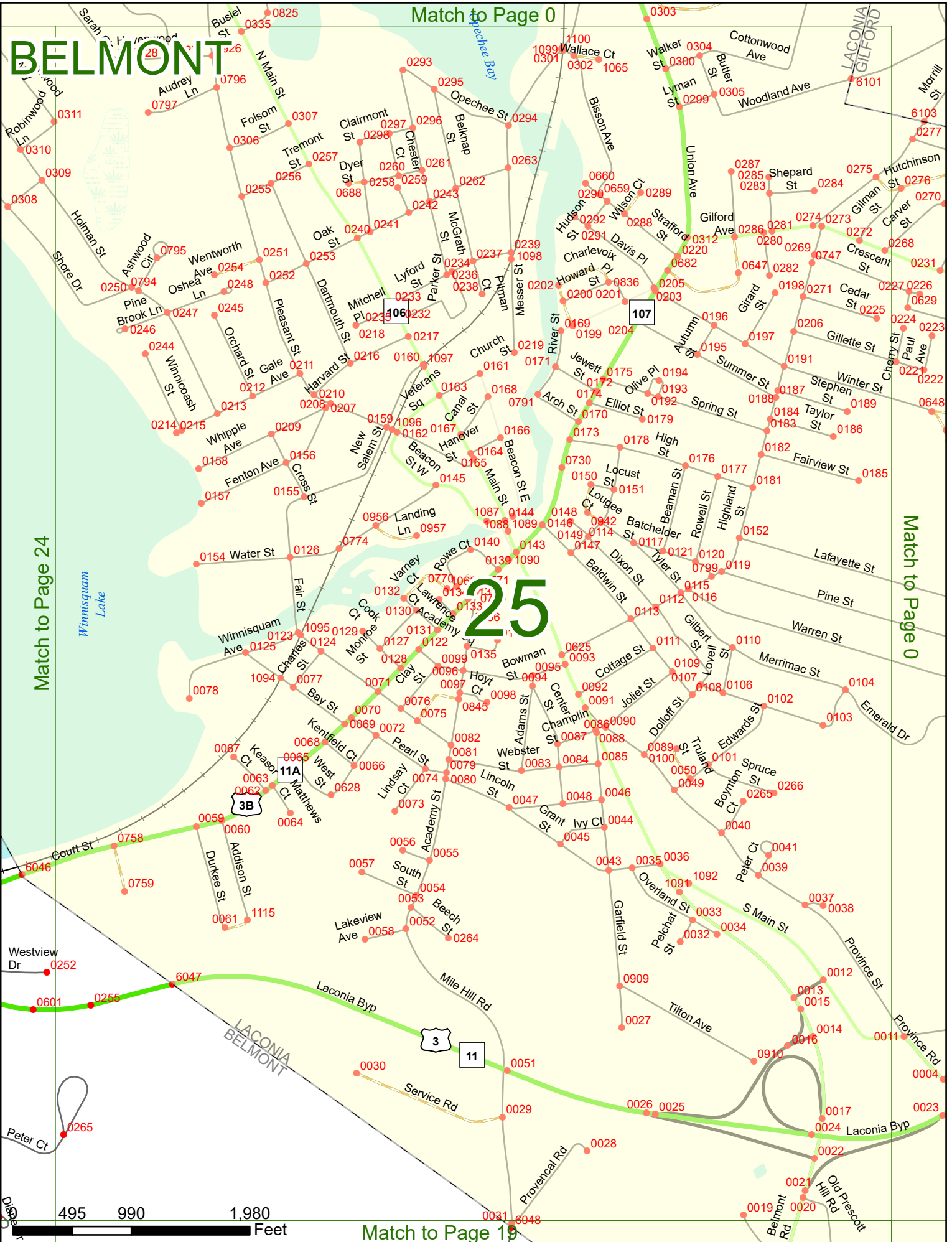
Match to Page 0

Match to Page 24

Match to Page 0

25

Match to Page 19



495 990 1,980 Feet