

New Hampshire  
**DOT**  
 Department of Transportation

Maps and data sets are not guaranteed to be free from errors and omissions. Data is in a constant state of update and correction by various groups and agencies. Information displayed on this map is the best available at the time of publication.

# 2023 Nodal Reference Bookmap

## LEGEND



NHDOT will accept crash locations based on the State of NH Uniform Police Traffic Accident Report.

Crash occurred on:

**Option 1**     Street Address  
                   123 Main Street

**Option 2**     Route No and/or     Distance from             NESW             Intesecting Road, Bridge,  
                   Street name             Intersecting Street                                     Town/County line  
                   Main Street                     500                     E                     Oak Street

**Option 3**     First Node                     Distance from First Node                     Second Node  
                   515                                     212                                     632

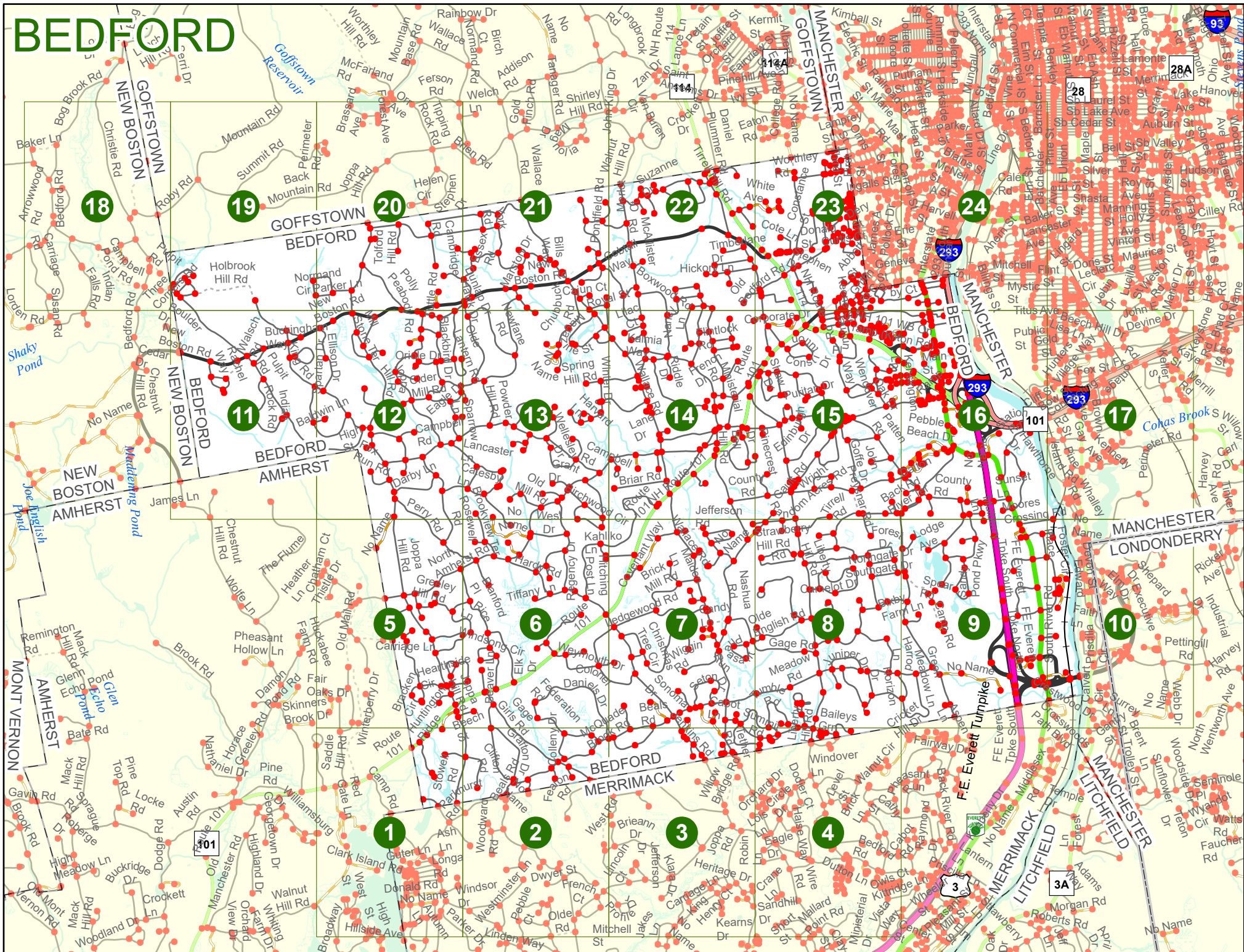
**Option 4**     Route No and/or             Mile Marker on Interstate Only     NESW             Mile (Marker)  
                   Street name  
                   189S                                     700 feet                     S                     36.8

**Option 3 – Example**


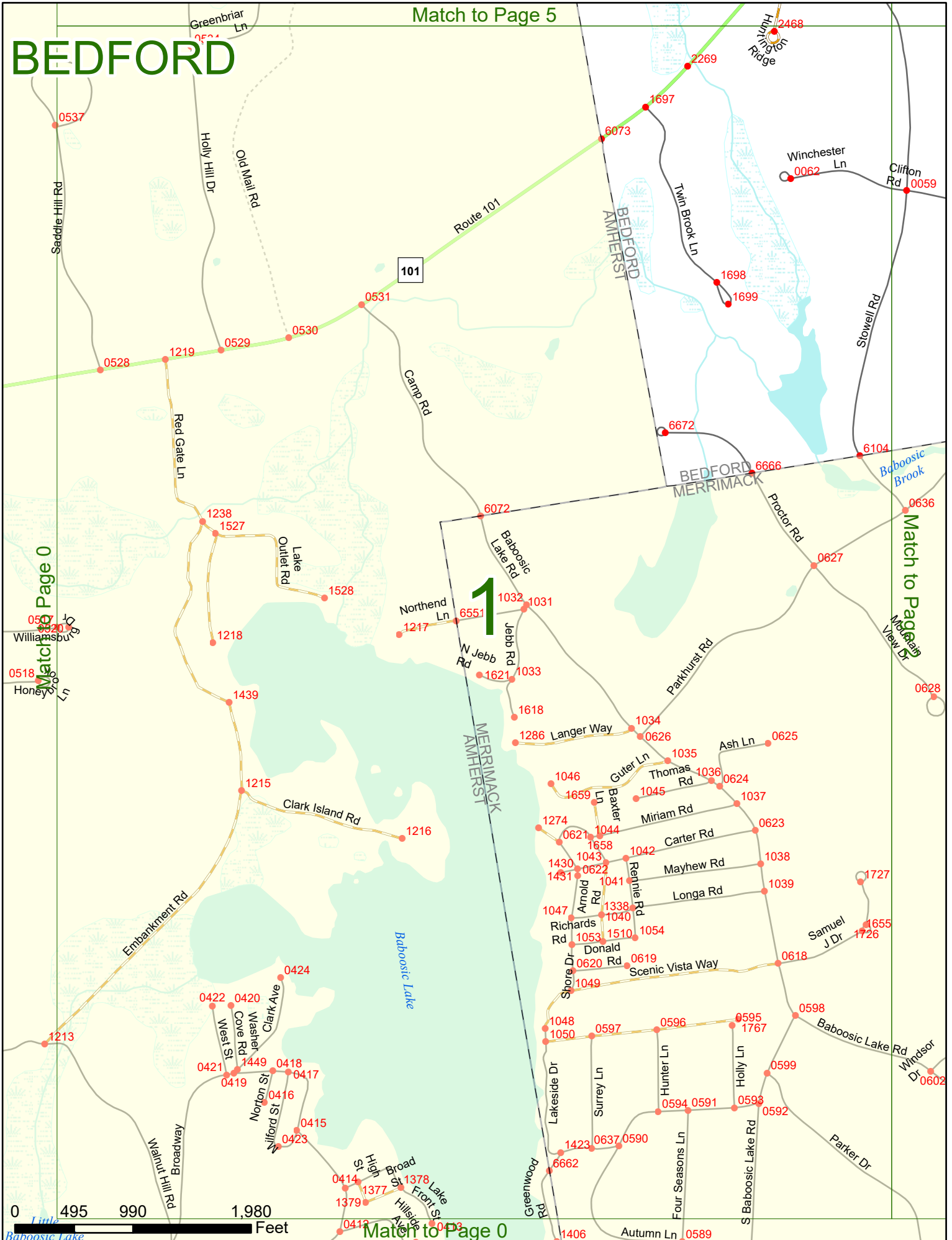
Street Name                     Loudon Road  
First Node                             803  
Distance from First Node             318 Ft  
Second Node                             813



# BEDFORD

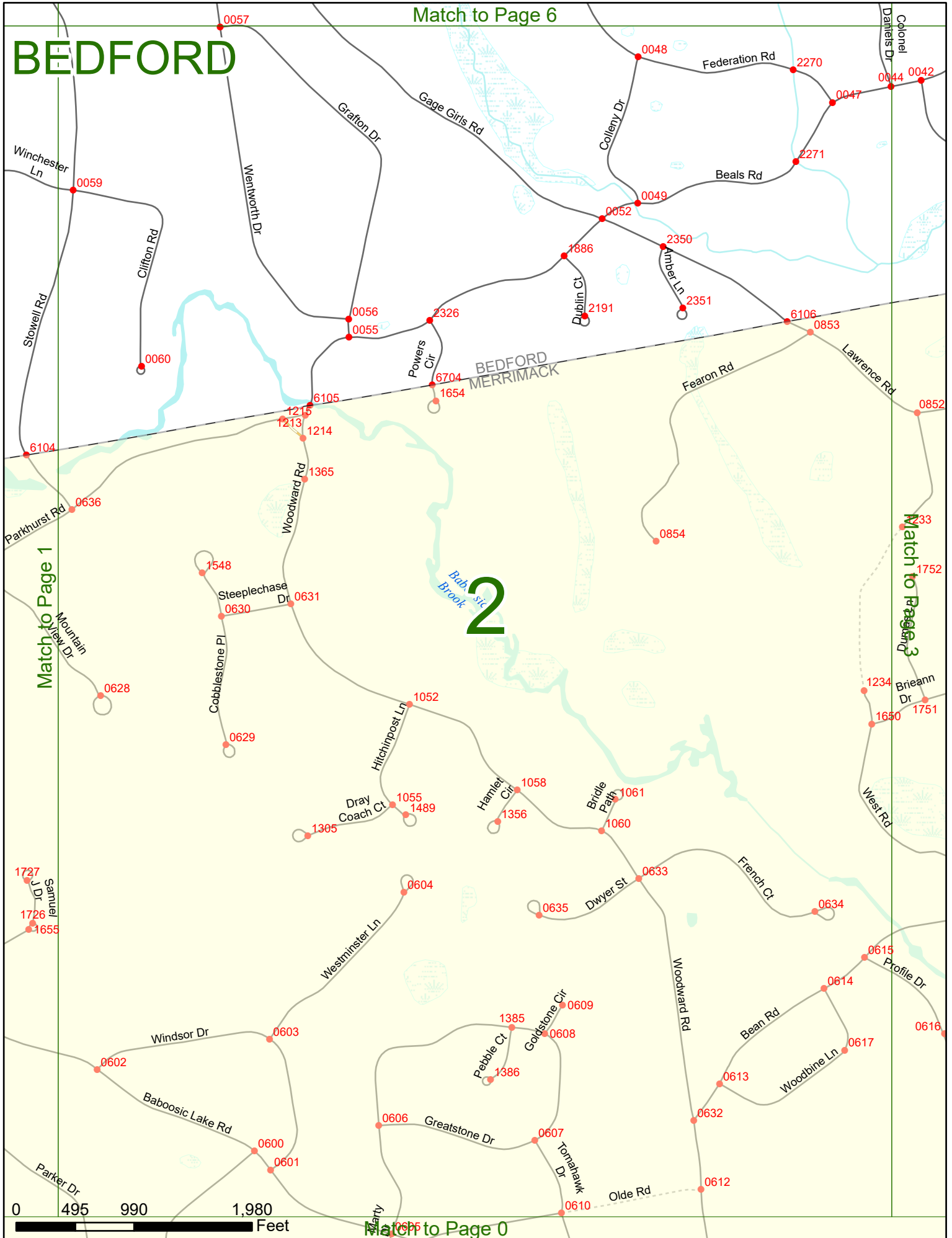


# BEDFORD



# BEDFORD

Match to Page 6



# 2

Match to Page 1

Match to Page 3

Match to Page 0

0 495 990 1,980 Feet

# BEDFORD

Match to Page 7

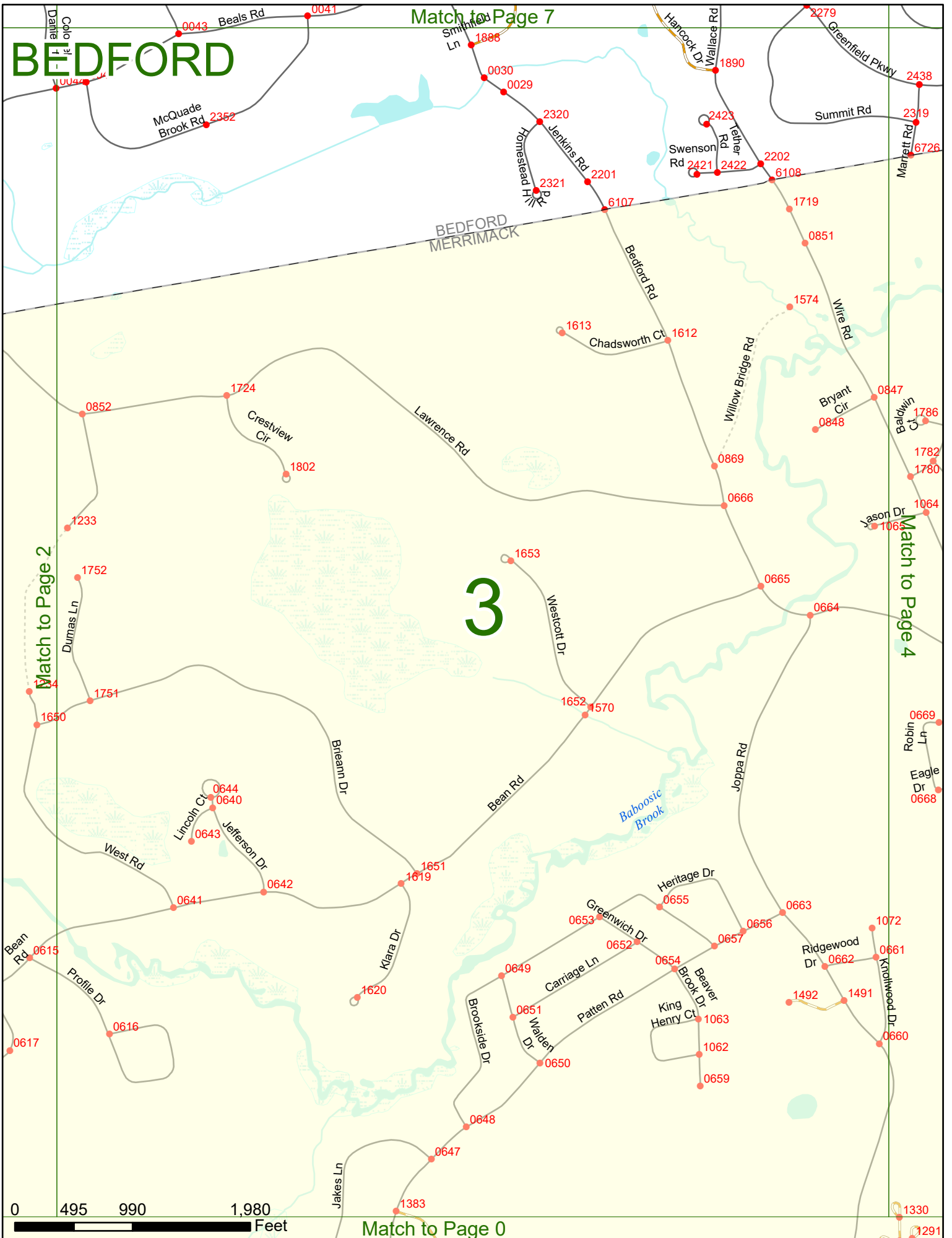
# 3

Match to Page 2

Match to Page 4

Match to Page 0

0 495 990 1,980 Feet




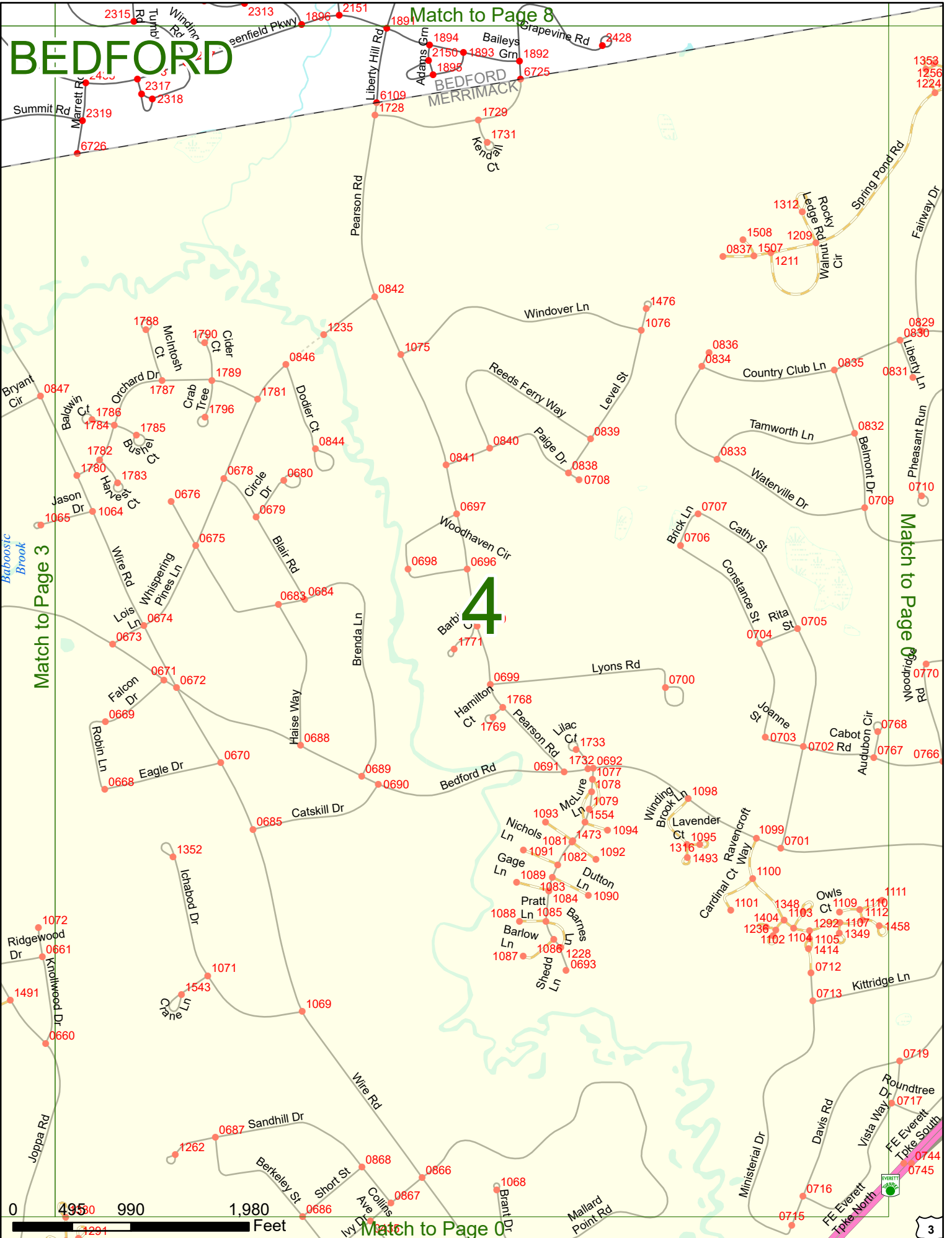
# BEDFORD

Match to Page 8

Match to Page 3

Match to Page 9

# 4



Match to Page 0

# BEDFORD

Match to Page 12

Match to Page 0

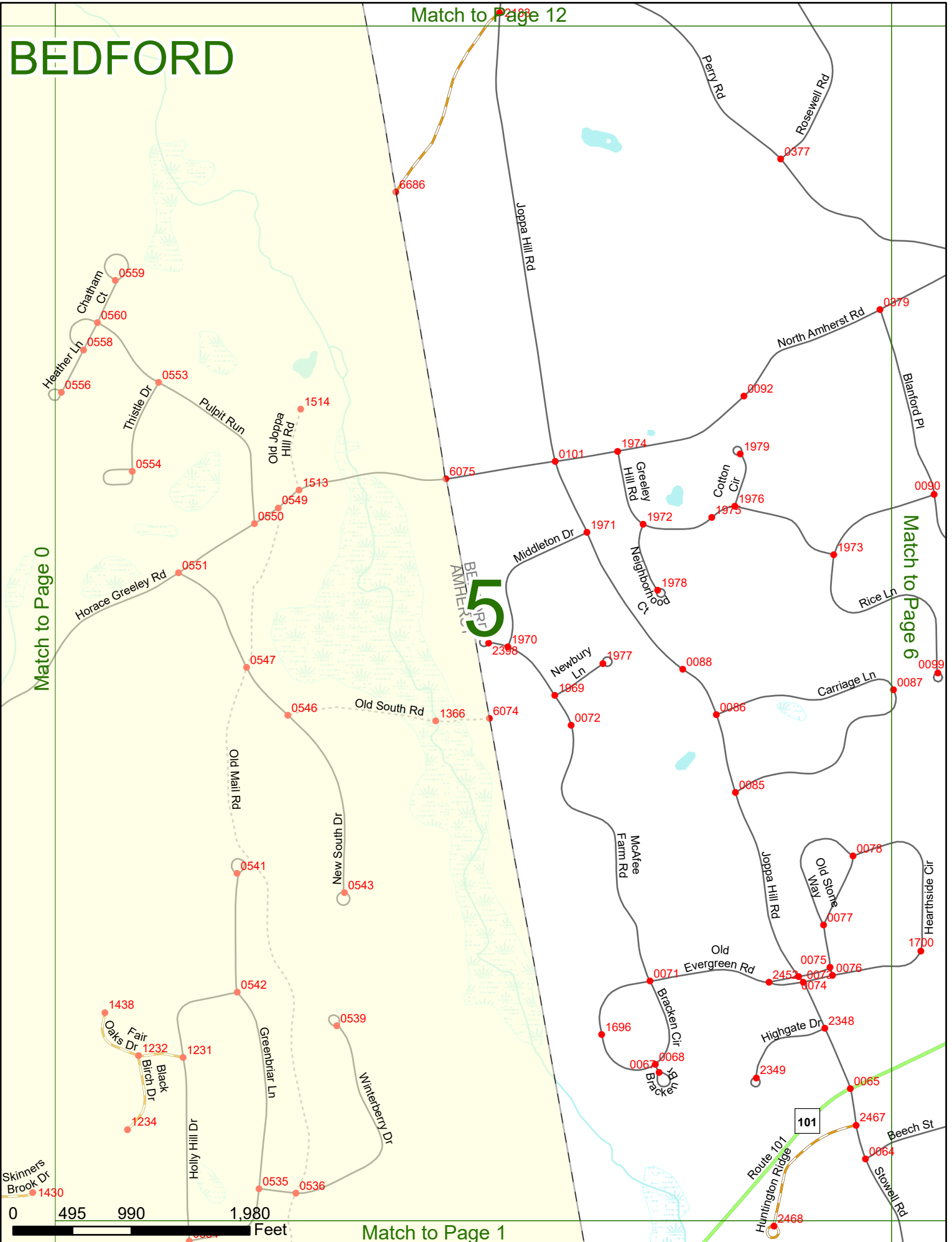
Match to Page 6

## 5

Skimmers Brook Dr  
1430

0 495 990 1,980 Feet

Match to Page 1





# BEDFORD

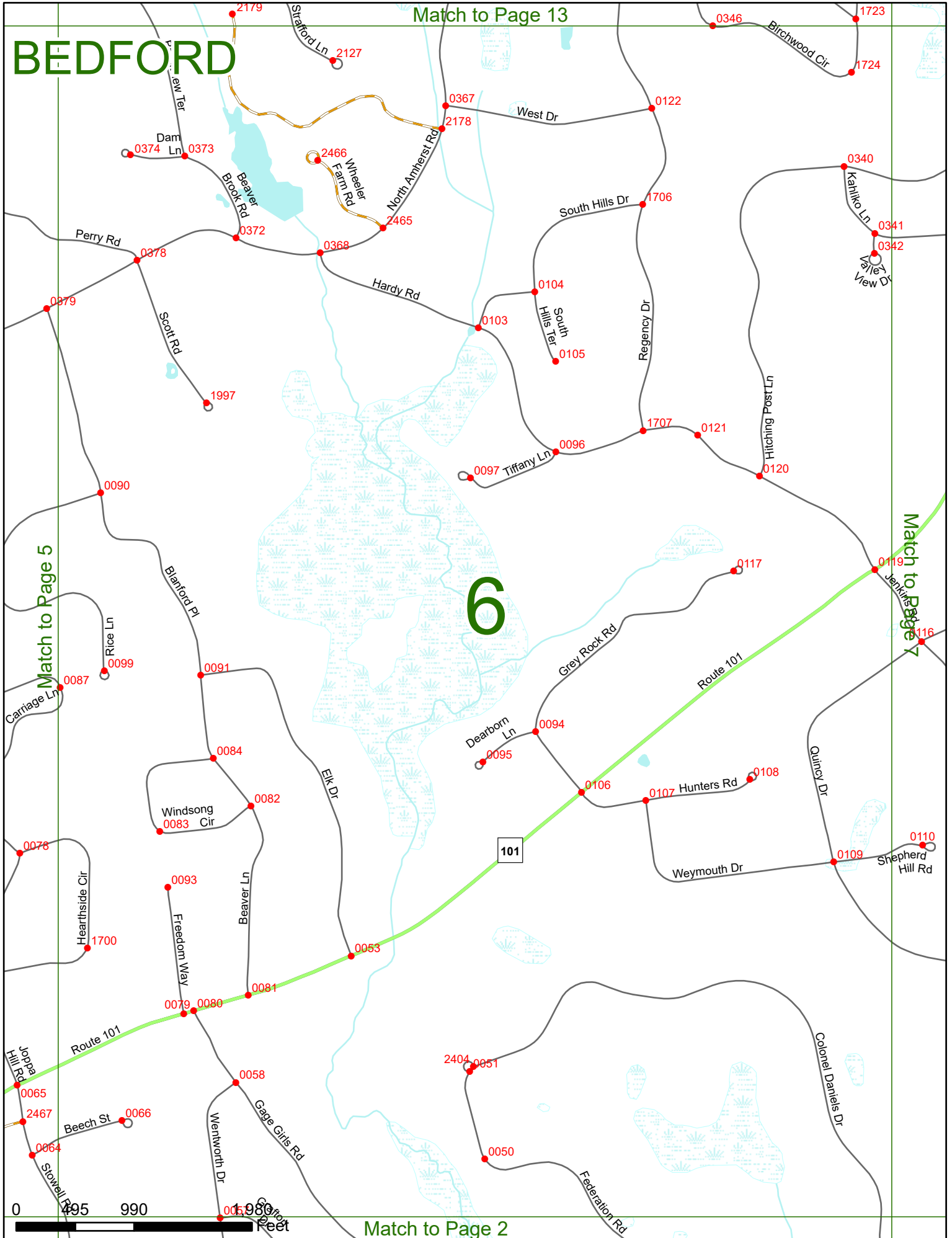
Match to Page 13

# 6

Match to Page 5

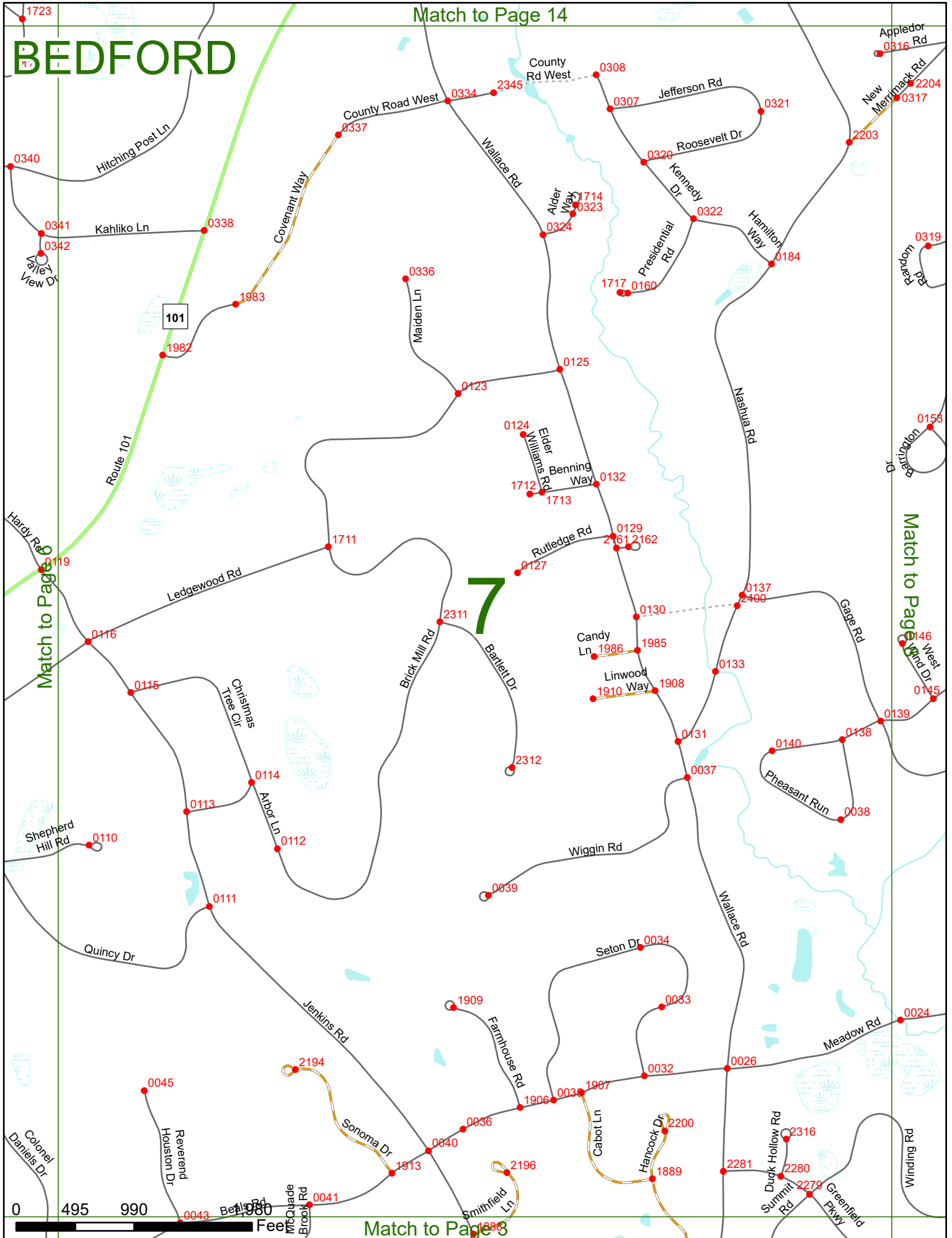
Match to Page 7

Match to Page 2



Match to Page 14

# BEDFORD



Match to Page 9

Match to Page 10

Match to Page 3



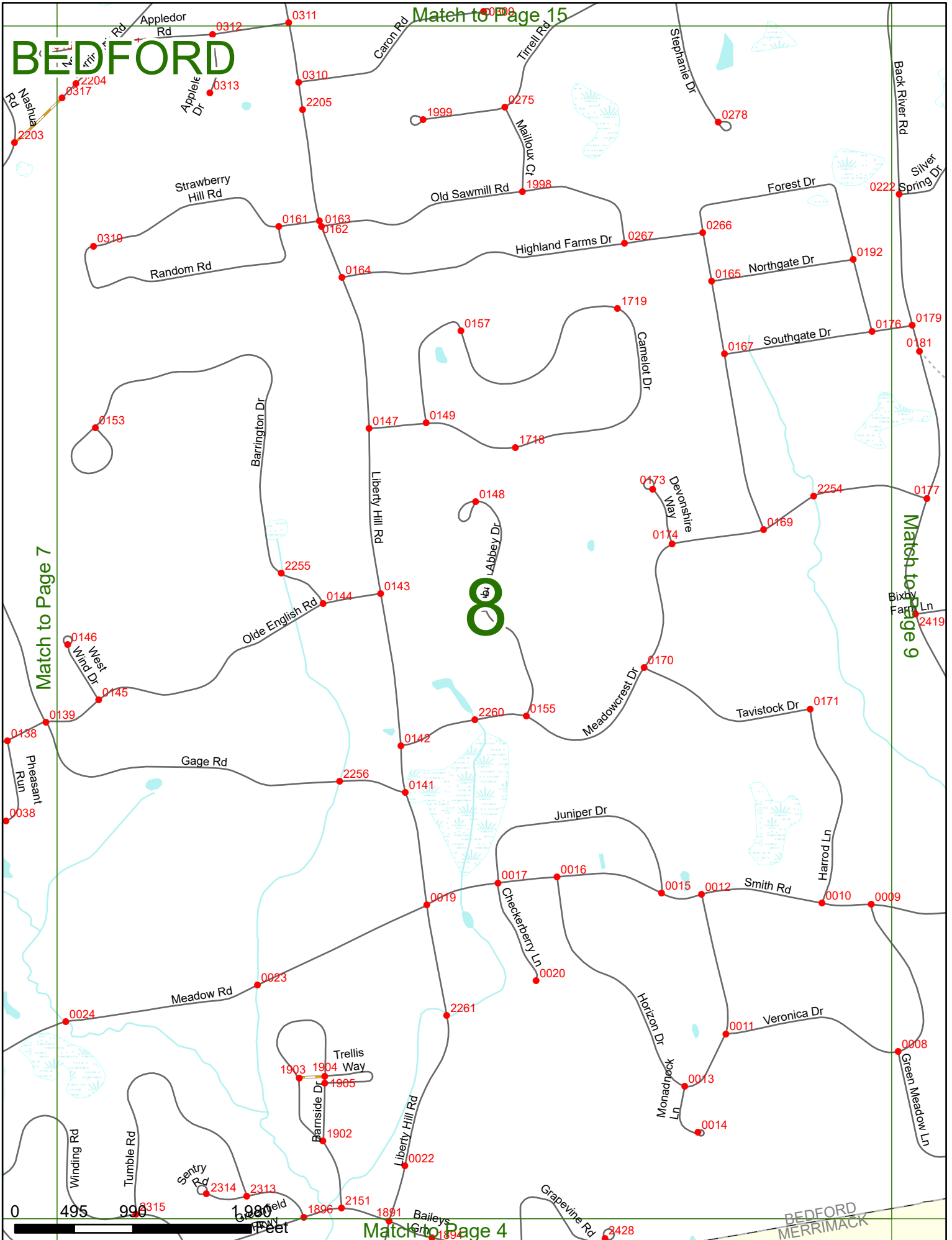
# BEDFORD

Match to Page 15

Match to Page 7

Match to Page 9

Match to Page 4



0 495 990 1980 Feet

BEDFORD MERRIMACK



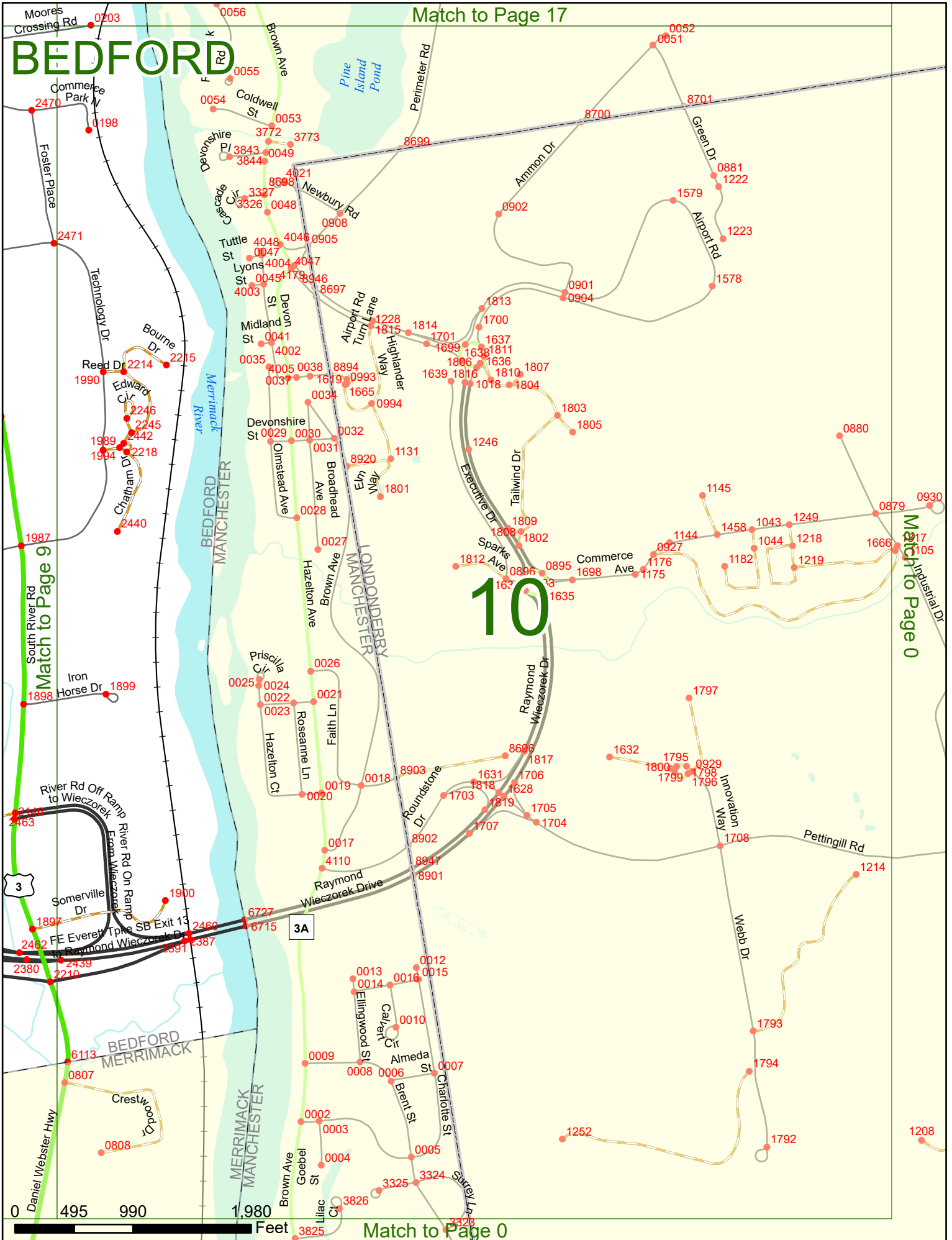
# BEDFORD

Match to Page 17

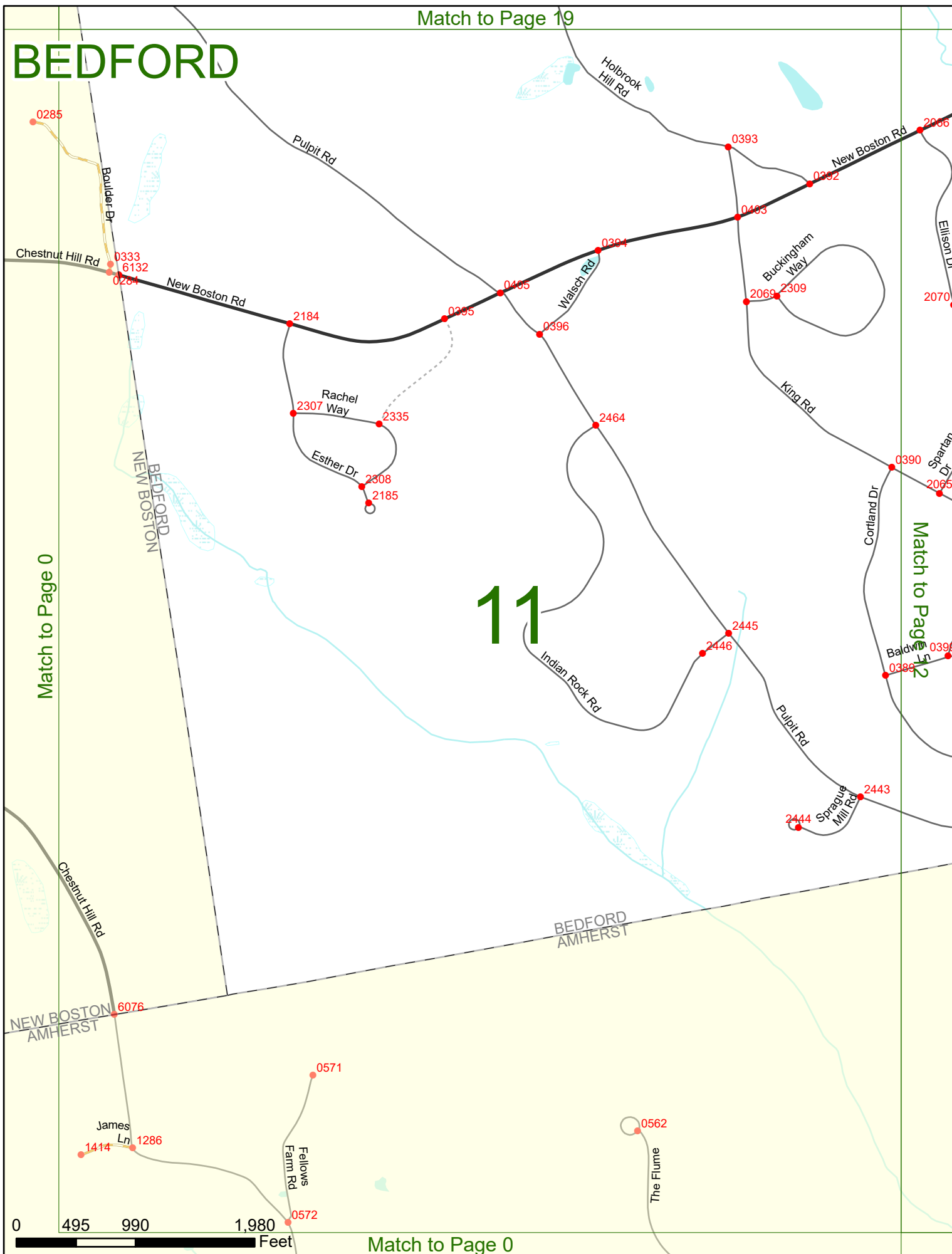
# 10

Match to Page 0

Match to Page 0




# BEDFORD



Match to Page 0

Match to Page 12



Match to Page 0

# BEDFORD


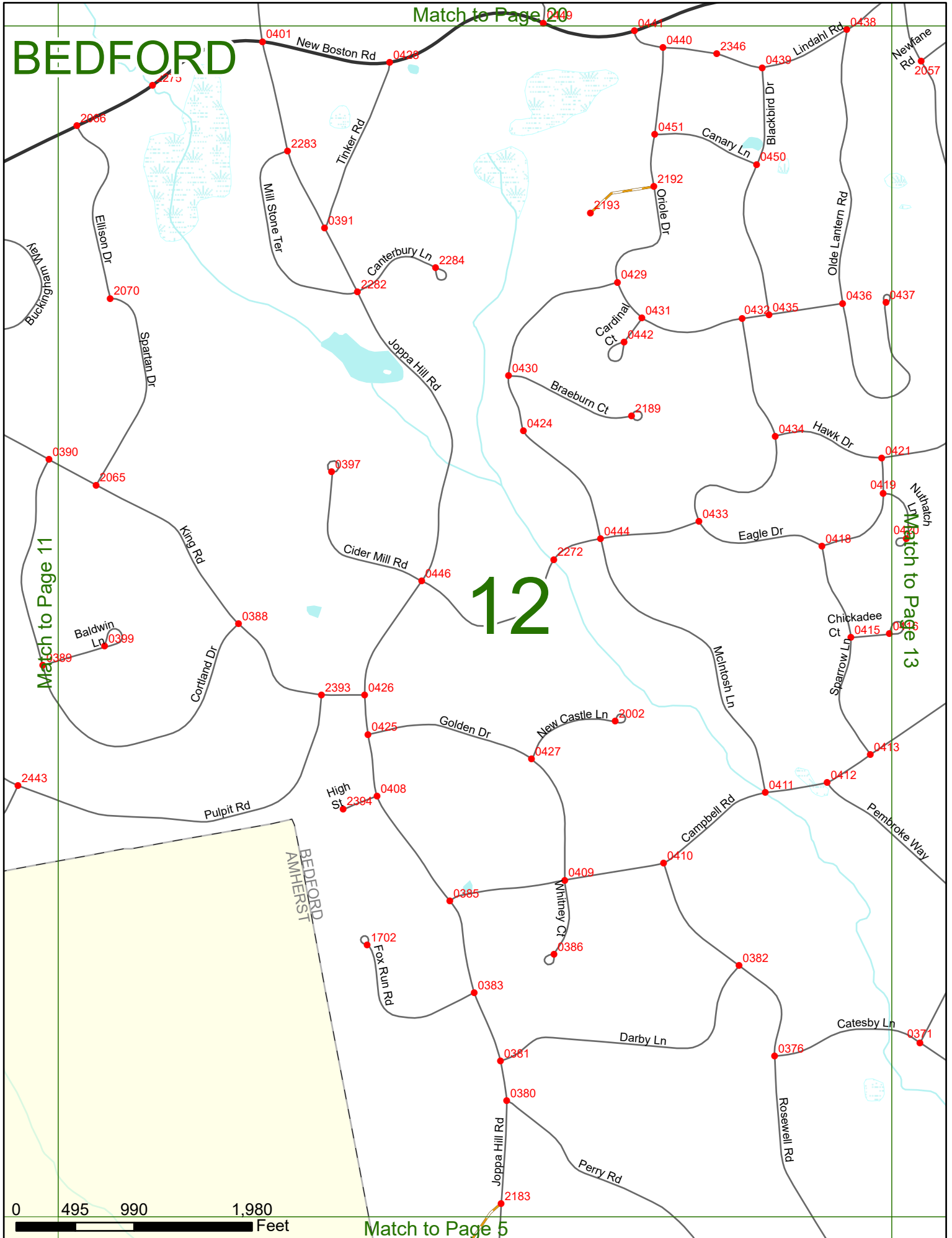
Match to Page 20

Match to Page 11

Match to Page 13

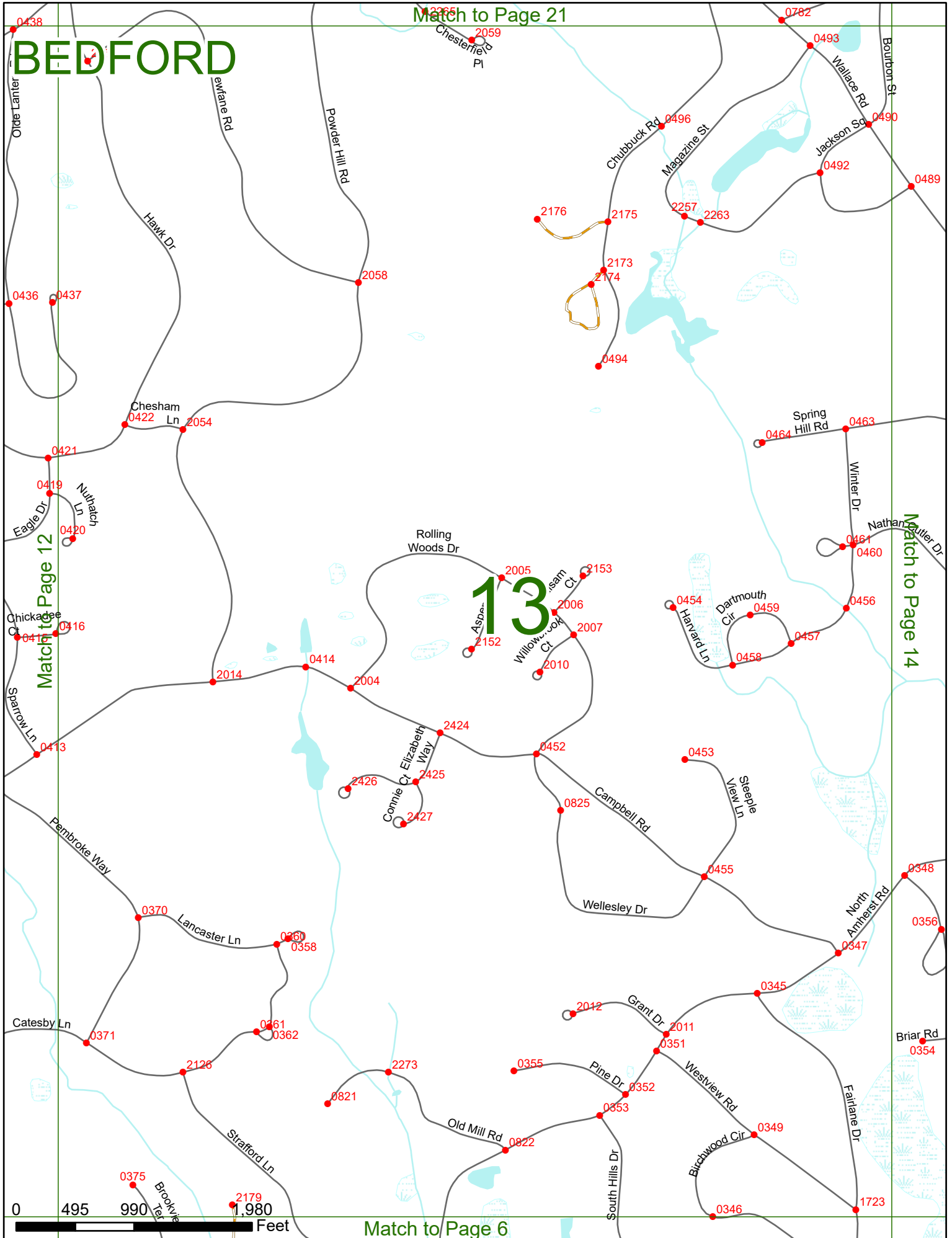
# 12

Match to Page 5



Match to Page 21

# BEDFORD




# 13

Match to Page 12

Match to Page 14

Match to Page 6





# BEDFORD

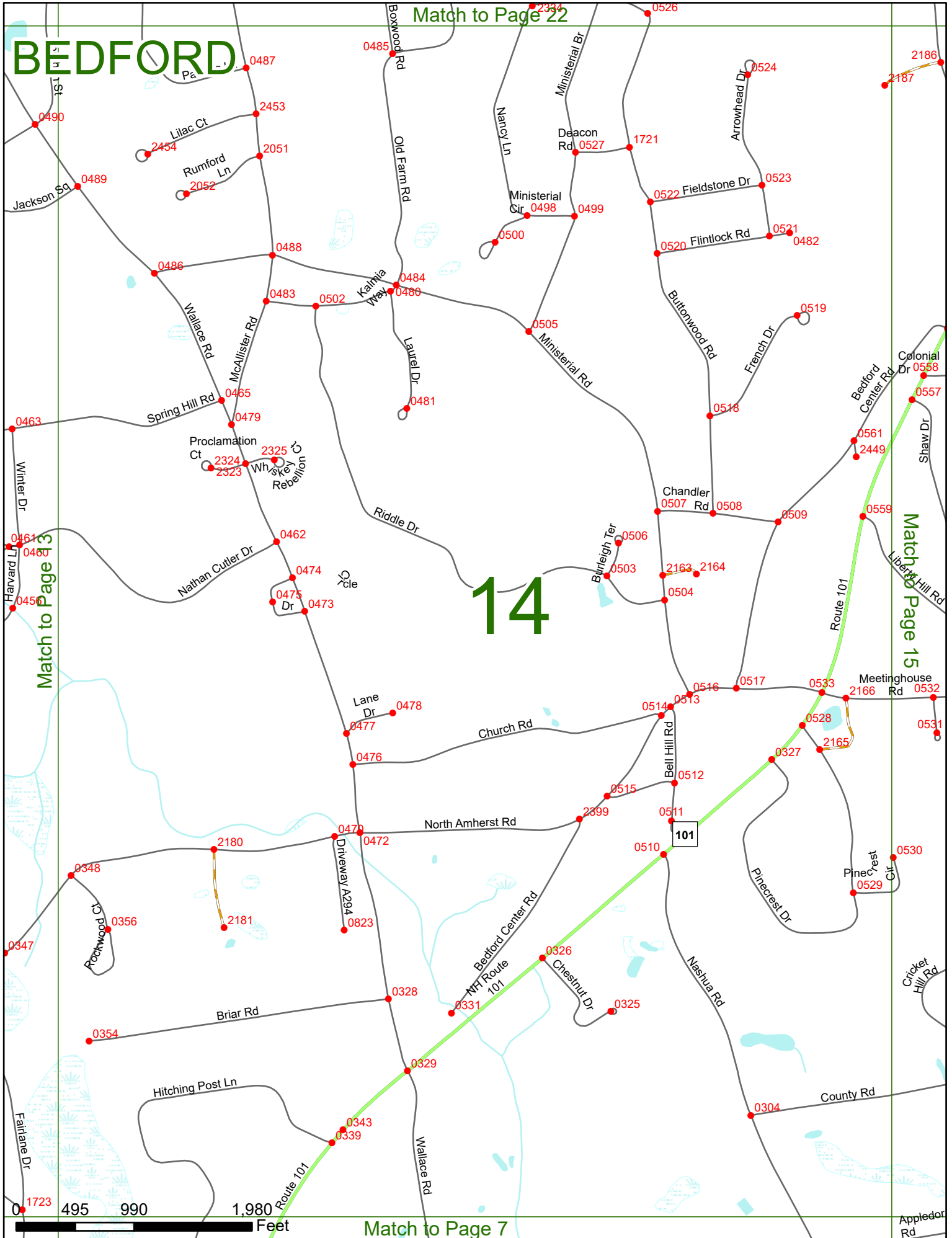
Match to Page 22

# 14

Match to Page 3

Match to Page 15

Match to Page 7



# BEDFORD

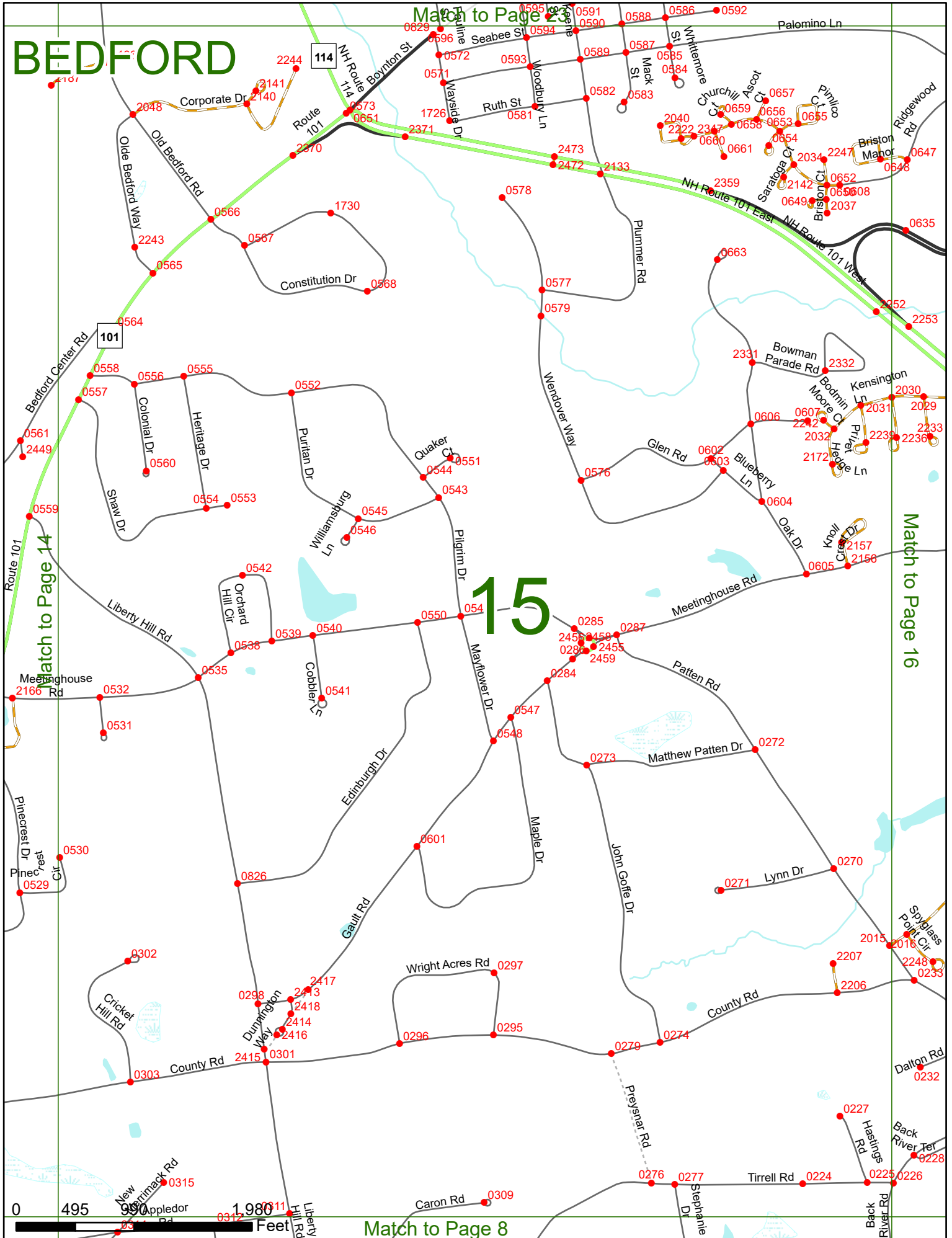
Match to Page 23

Match to Page 14

Match to Page 16

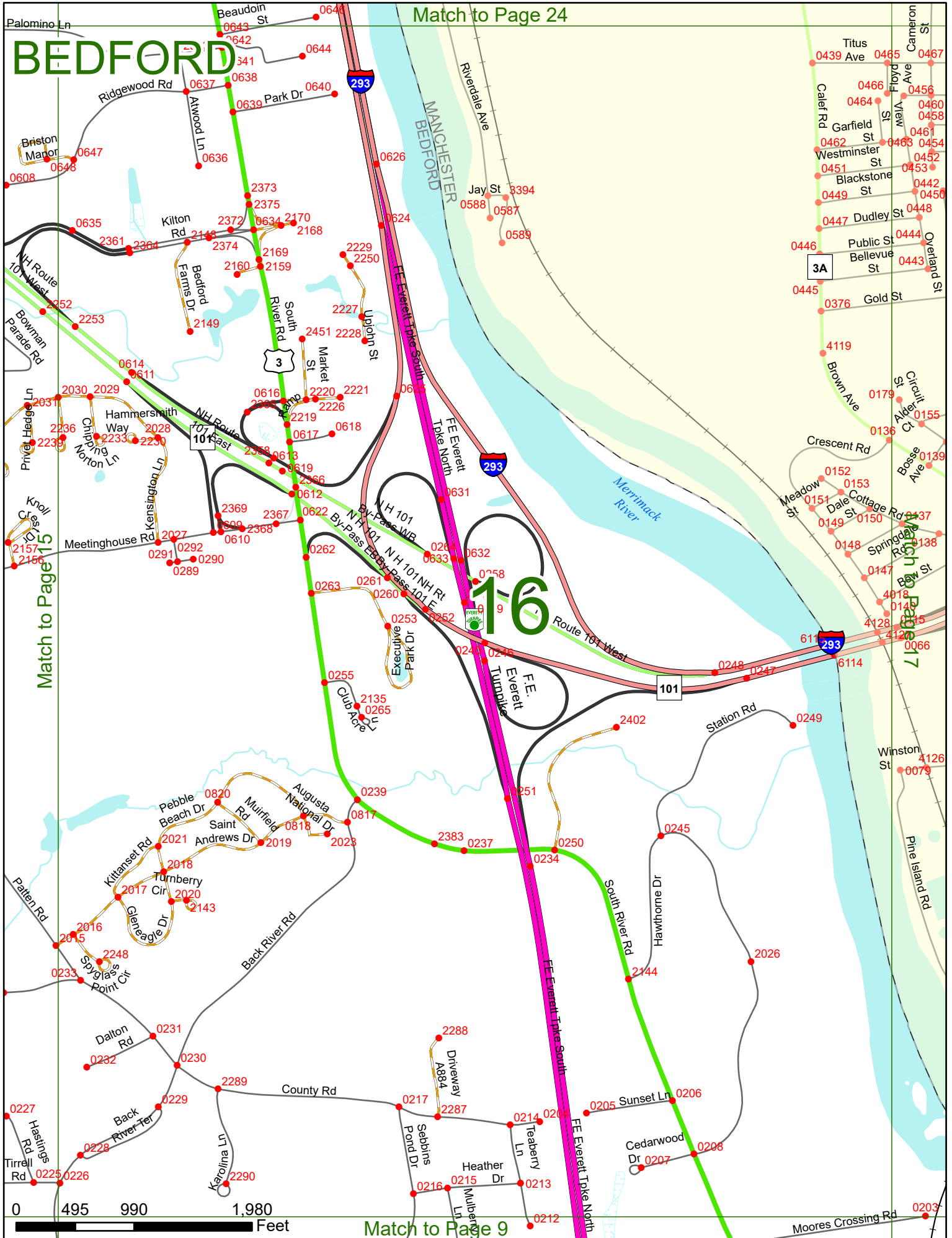
# 15

Match to Page 8



Match to Page 24

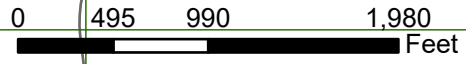
# BEDFORD



Match to Page 15

Match to Page 17

Match to Page 9

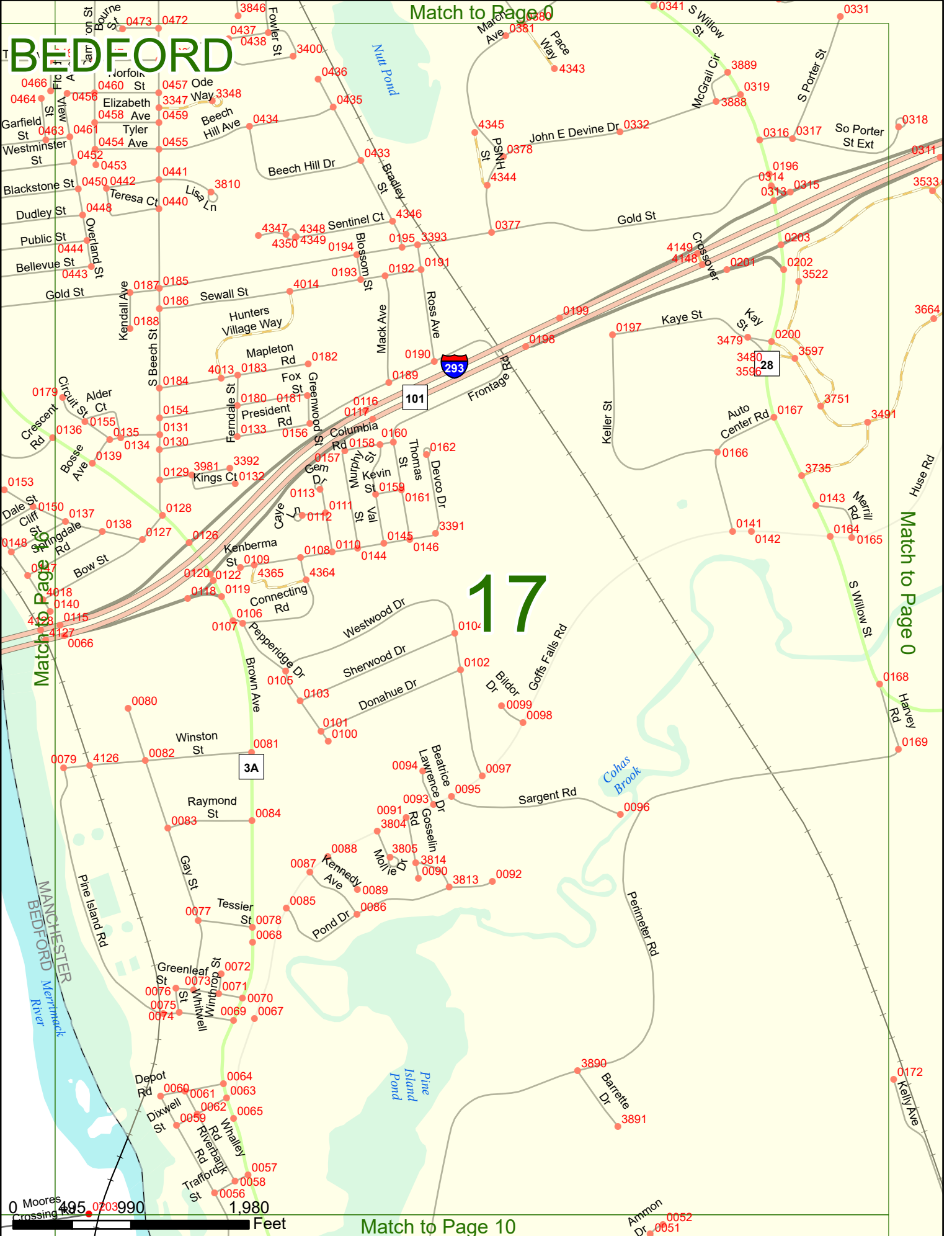


# BEDFORD

Match to Page 0

# 17

Match to Page 0



0 Moors Crossing Rd 495 0703990

Feet

Match to Page 10

Ammon Dr. 0052 0051

# BEDFORD

Match to Page 0

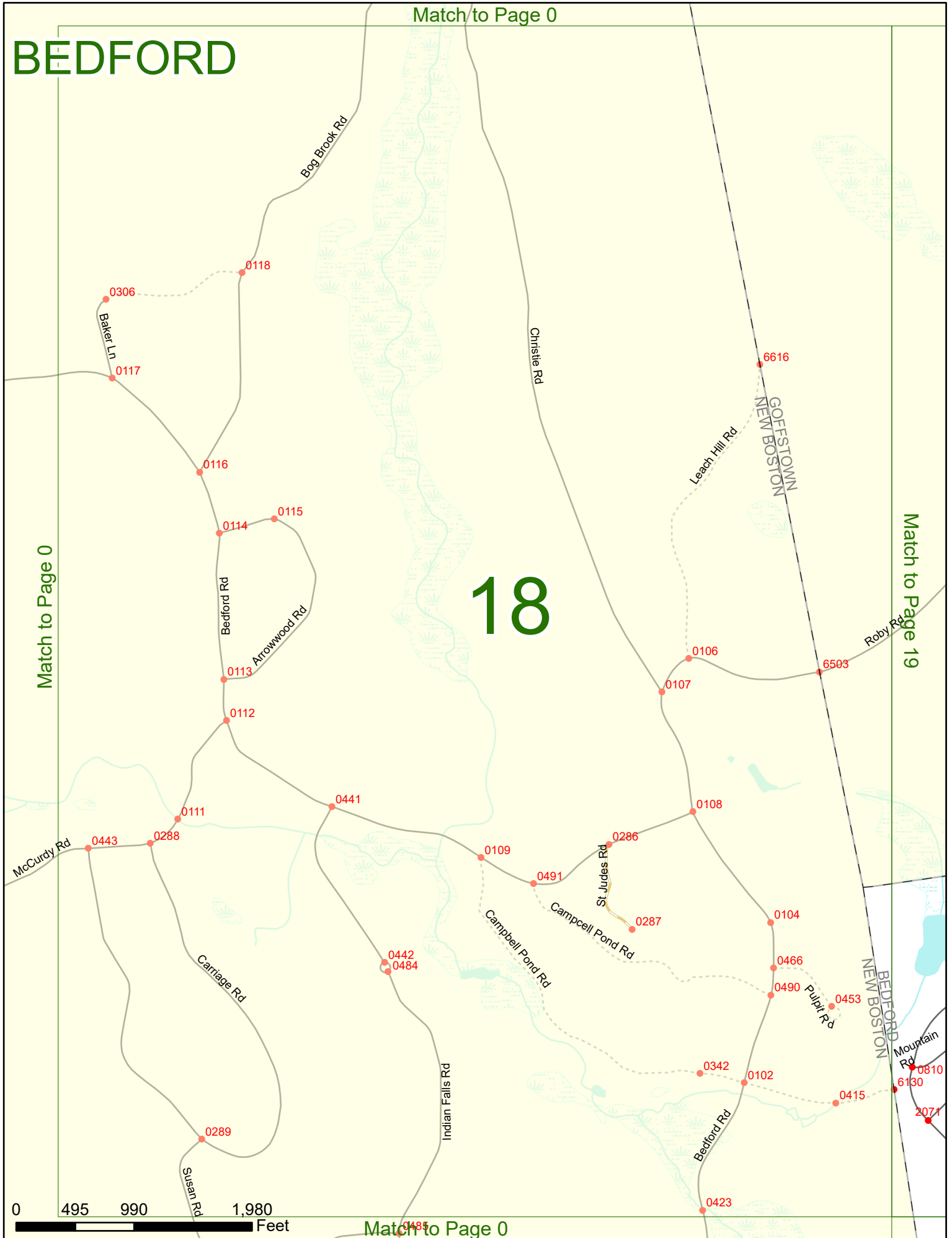
# 18

Match to Page 0

Match to Page 19

0 495 990 1,980 Feet

Match to Page 0



# BEDFORD

# 19

Match to Page 18

Match to Page 20

GOFFSTOWN  
BEDFORD

BEDFORD  
NEW BOSTON

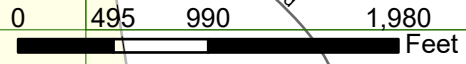
Mountain Rd 2075  
 0810  
 Three Corners Rd 2073  
 2074  
 Pond Point Dr  
 Rockbound Rd 2072  
 0809  
 Pulpit Rd  
 Campbell Pond Rd 6130  
 2071

Holbrook Hill Rd

2129

2130  
 Normand Cir  
 2138

Mountain Rd  
 Summit Rd  
 Back Mountain Rd  
 Roby Rd  
 Perimeter Rd  
 0180  
 0179  
 0178  
 0732  
 0723  
 0891



# BEDFORD

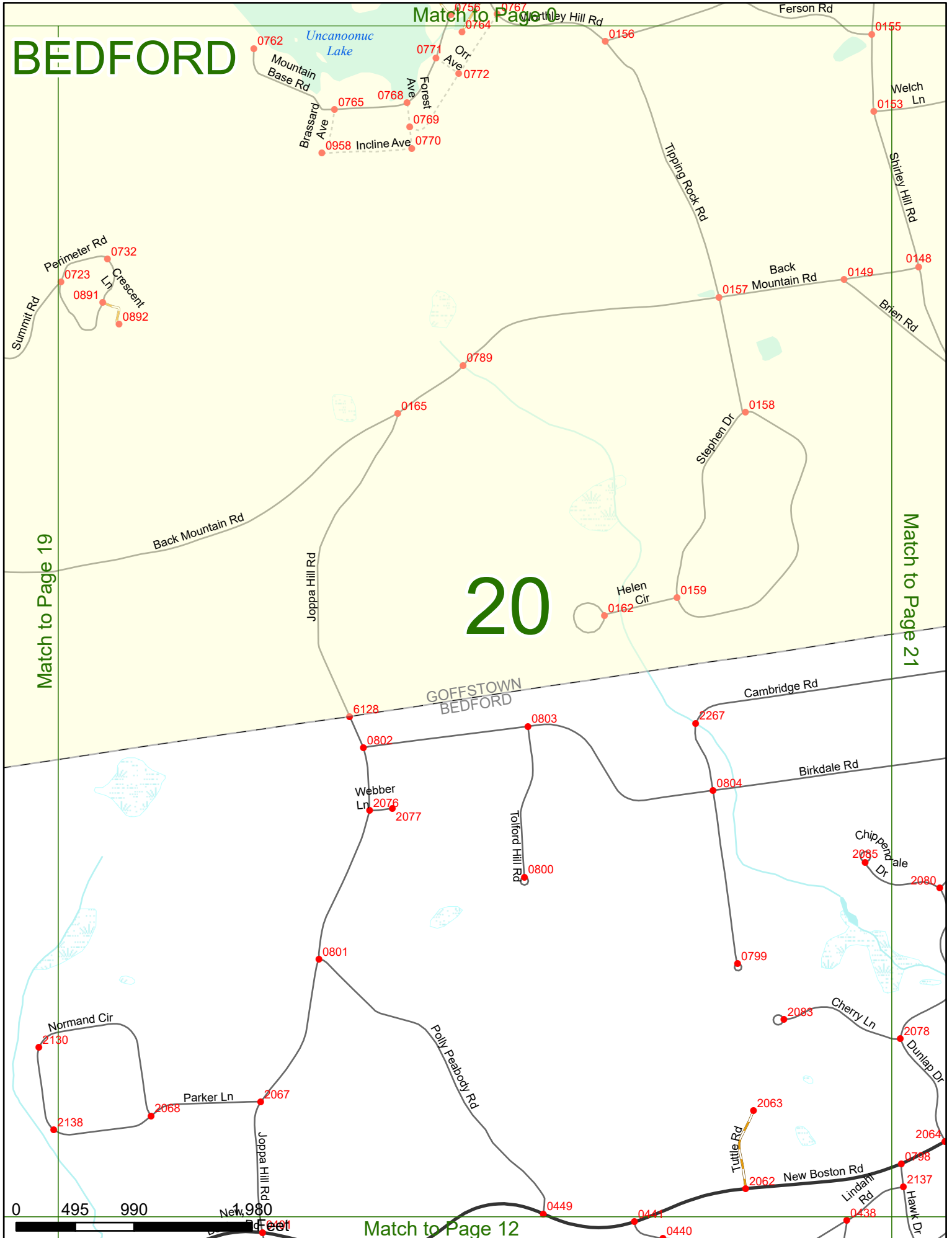
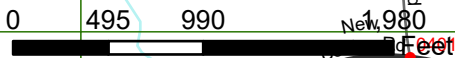
Match to Page 0

# 20

Match to Page 19

Match to Page 21

Match to Page 12



# BEDFORD

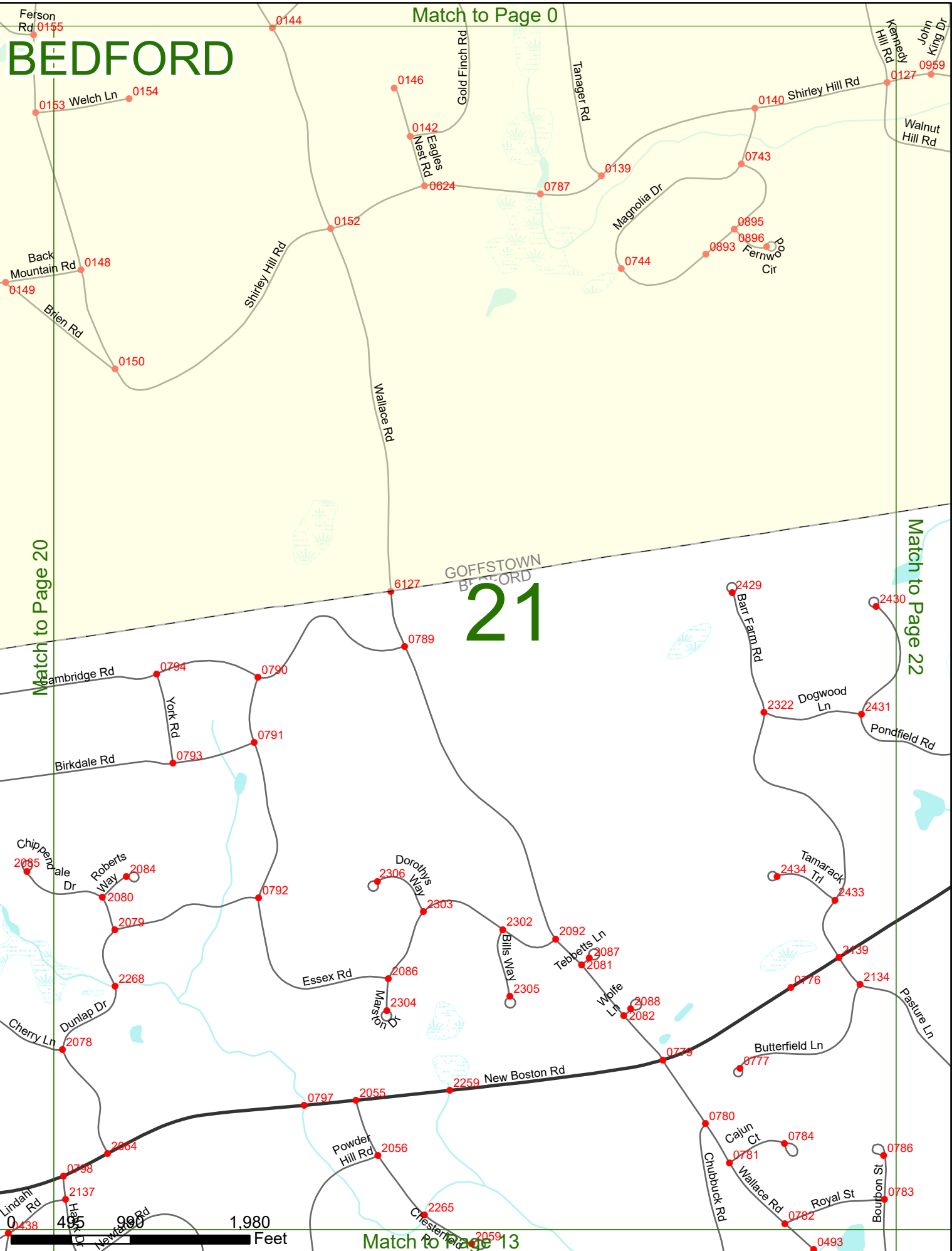
Match to Page 0

# 21

GOFFSTOWN  
BEDFORD

Match to Page 20

Match to Page 22



1,980 Feet

Match to Page 13



# BEDFORD

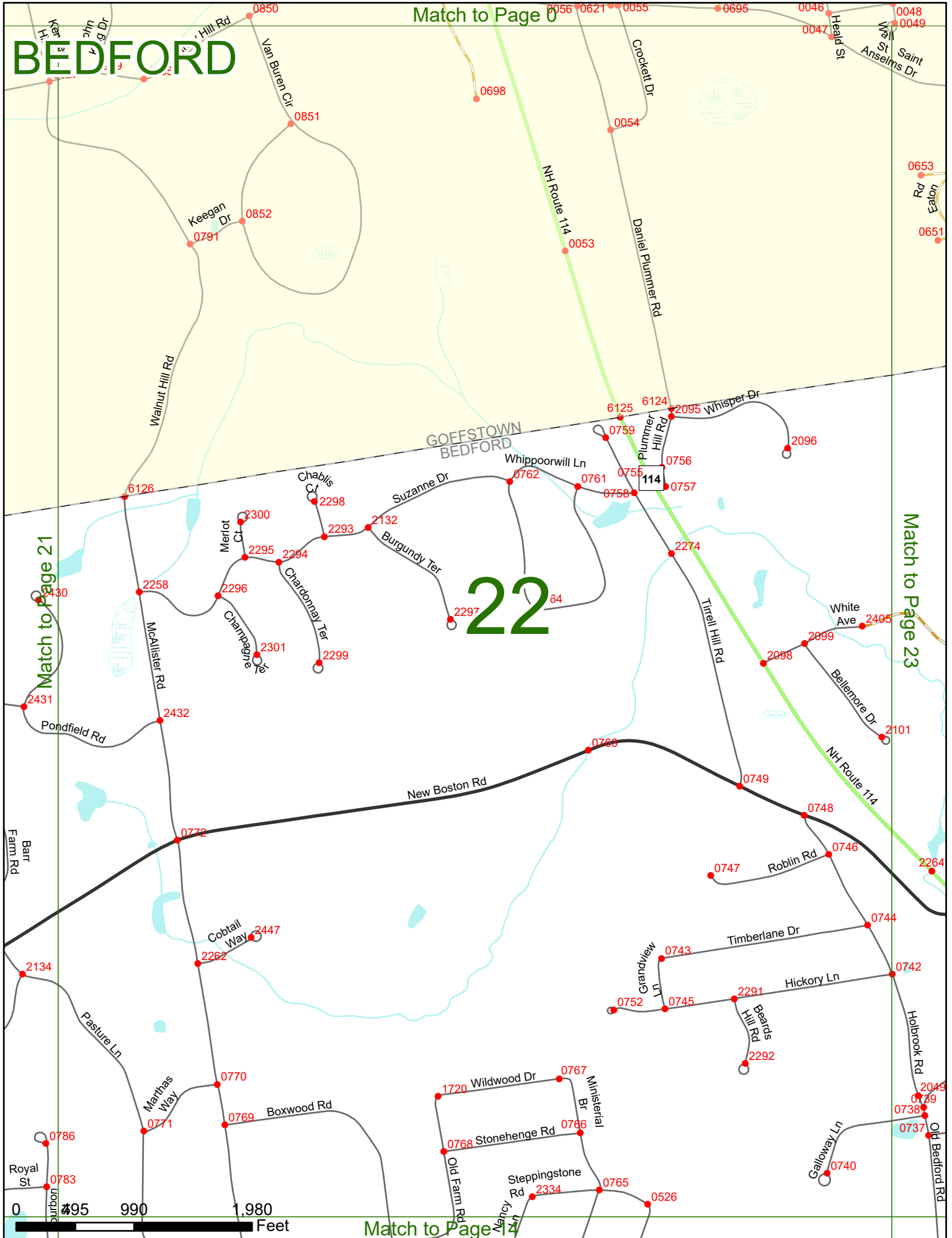

Match to Page 0

# 22

Match to Page 21

Match to Page 23

Match to Page 17



# BEDFORD

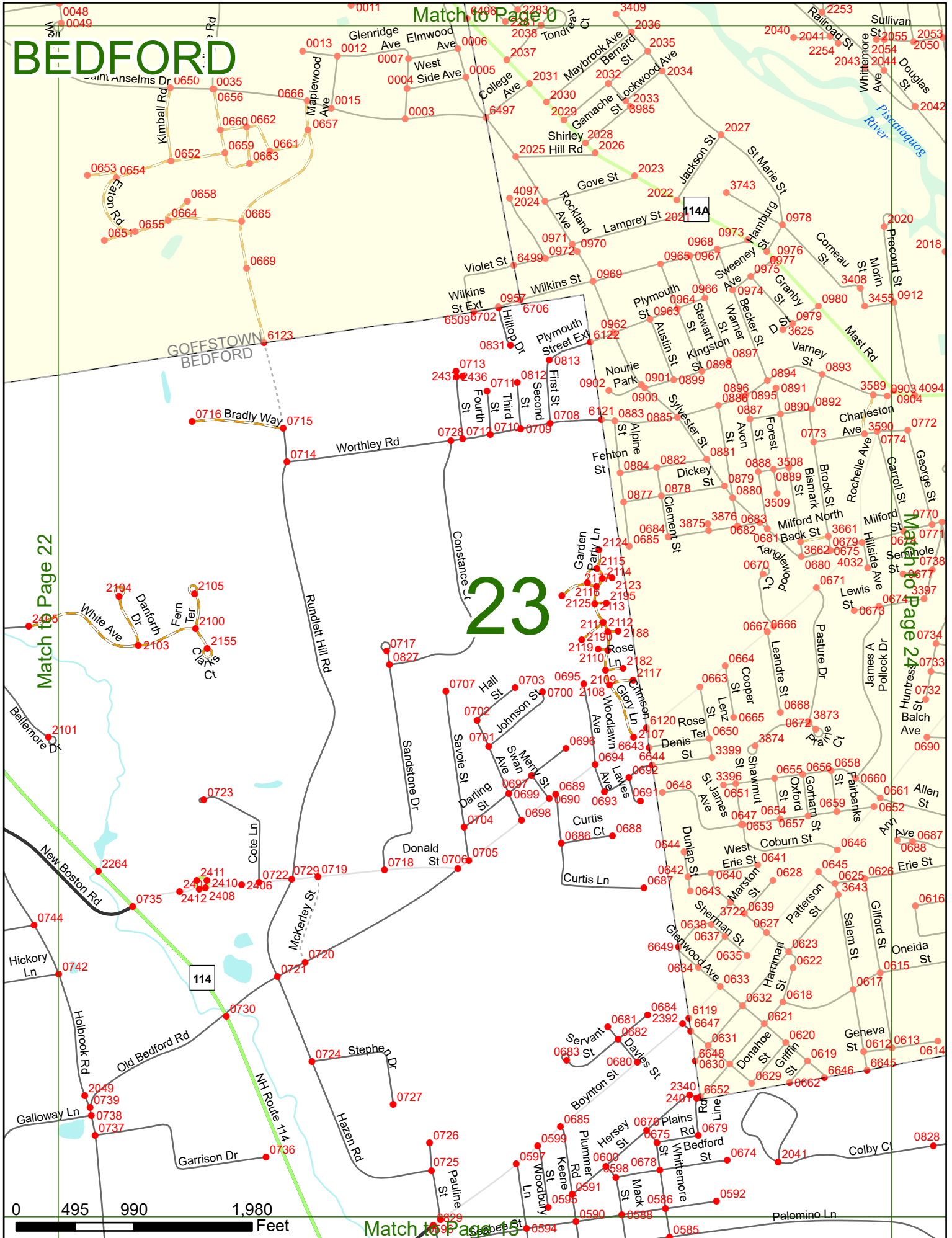
Match to Page 0

# 23

Match to Page 22

Match to Page 24

Match to Page 15



# BEDFORD



Match to page 23

Match to Page 24

# 24

Match to Page 16

Match to page 0

0 495 990 Feet