

New Hampshire
DOT
 Department of Transportation

Maps and data sets are not guaranteed to be free from errors and omissions. Data is in a constant state of update and correction by various groups and agencies. Information displayed on this map is the best available at the time of publication.

2023 Nodal Reference Bookmap

LEGEND



NHDOT will accept crash locations based on the State of NH Uniform Police Traffic Accident Report.

Crash occurred on:

Option 1 Street Address
 123 Main Street

Option 2 Route No and/or Distance from NESW Intesecting Road, Bridge,
 Street name Intersecting Street Town/County line
 Main Street 500 E Oak Street

Option 3 First Node Distance from First Node Second Node
 515 212 632

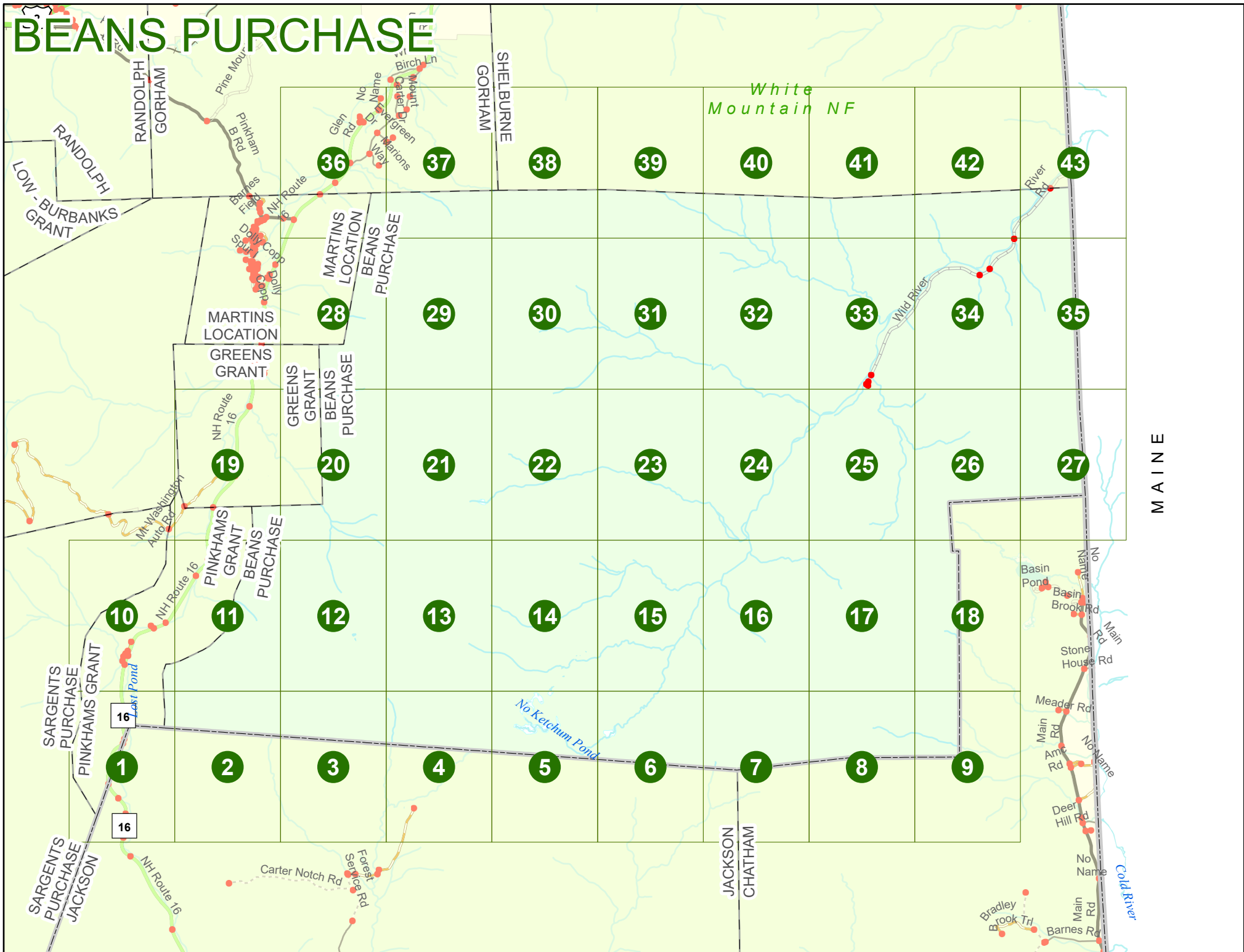
Option 4 Route No and/or Mile Marker on Interstate Only NESW Mile (Marker)
 Street name
 189S 700 feet S 36.8

Option 3 – Example

Street Name Loudon Road
First Node 803
Distance from First Node 318 Ft
Second Node 813



BEANS PURCHASE



MAINE

Match to Page 10

BEANS PURCHASE

Lost Pond

Glen Ellis Falls
Picnic Area

BEANS PURCHASE
PINKHAMS GRANT

BEANS
PURCHASE
JACKSON

16

8002
8001

1

PINKHAMS GRANT
SARGENT'S PURCHASE

PINKHAMS GRANT
JACKSON

Match to Page 2

Match to Page 0

White
Mountain NF

8000

0162

16

NH Route 16
0163
0164
0332
0165

0166

0167

0 495 990 1,980 Feet

Match to Page 0

BEANS PURCHASE

BEANS PURCHASE
JACKSON

2

*White
Mountain NF*

Match to Page 1

Match to Page 3

BEANS PURCHASE


BEANS PURCHASE
JACKSON

3

*White
Mountain NF*

Match to Page 2

Match to Page 4



Match to Page 0

BEANS PURCHASE

Match to Page 3

Match to Page 5

BEANS PURCHASE
JACKSON

4

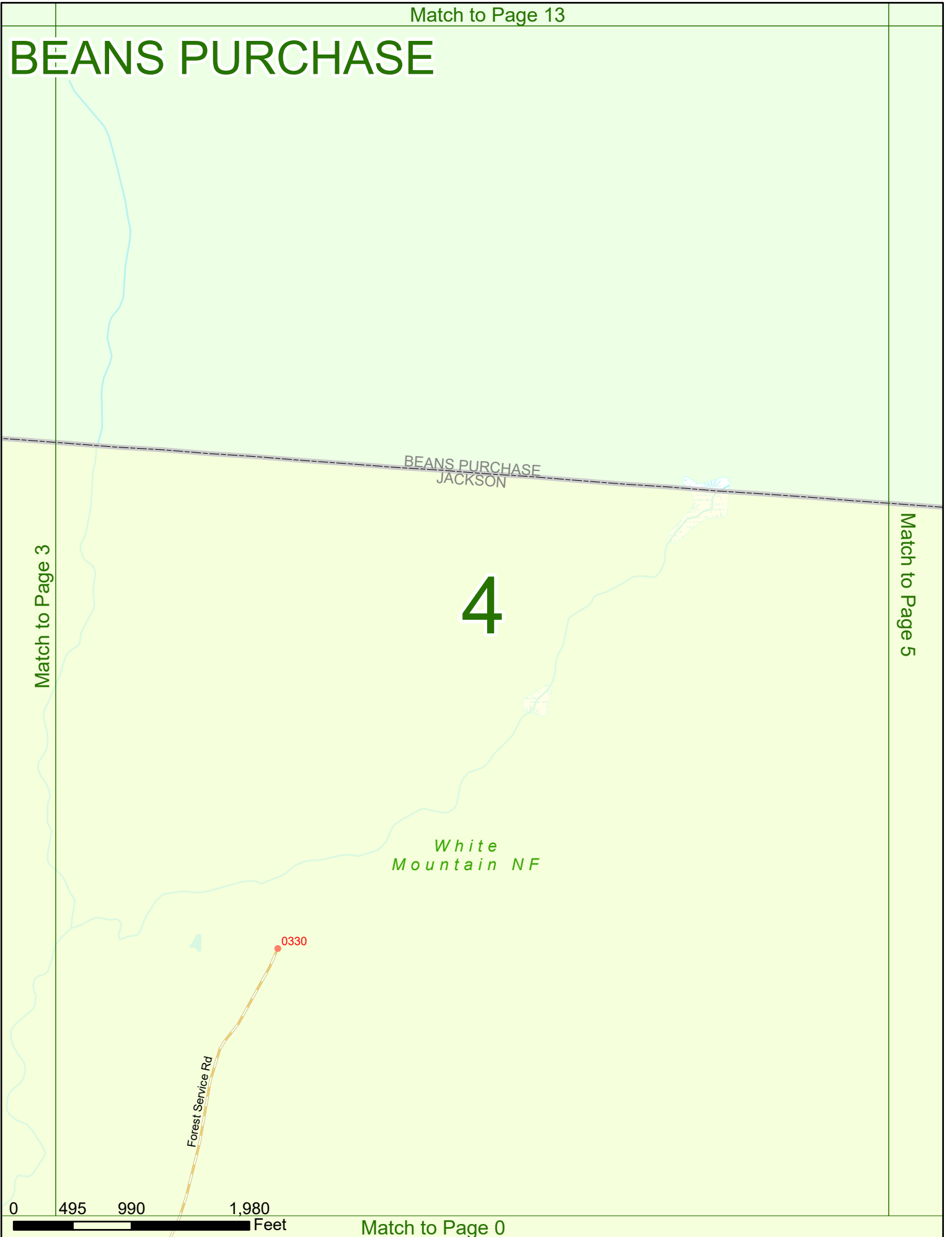
White
Mountain NF

0330

Forest Service Rd

0 495 990 1,980 Feet

Match to Page 0



Match to Page 14

BEANS PURCHASE



BEANS PURCHASE
JACKSON

5

*White
Mountain NF*

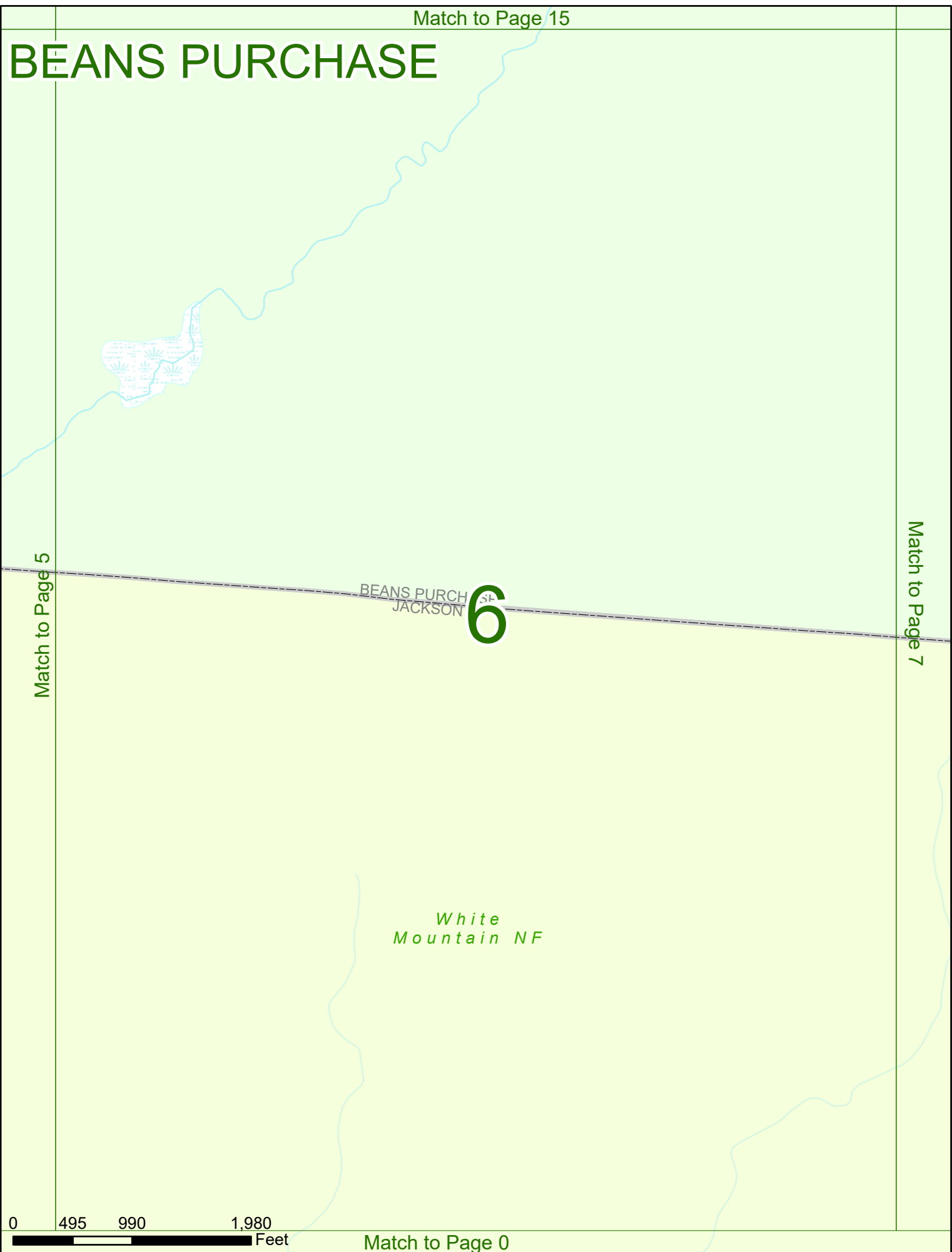
Match to Page 4

Match to Page 6

0 495 990 1,980 Feet

Match to Page 0

BEANS PURCHASE



Match to Page 5

Match to Page 7

BEANS PURCH ST
JACKSON 6

*White
Mountain NF*

0 495 990 1,980 Feet

Match to Page 0

BEANS PURCHASE

*White
Mountain NF*

7


Match to Page 6

Match to Page 8

BEANS PURCHASE
JACKSON

BEANS PURCHASE
CHATHAM

JACKSON
CHATHAM



Match to Page 0

BEANS PURCHASE


Match to Page 7

Match to Page 9

BEANS PURCHASE
CHATHAM

8

*White
Mountain NF*



Match to Page 0

Match to Page 18

BEANS PURCHASE

BEANS PURCHASE
CHATHAM

9

*White
Mountain NF*

Match to Page 8

Match to Page 0

0 495 990 1,980 Feet

Match to Page 0

BEANS PURCHASE

Match to Page 0

Match to Page 11

10

SARGENTS PURCHASE
PINKHAMS GRANT

NH Route 16

0003

0010

0009

16

White Mountain NF

Pinkham Notch AMC

0016

0019

0015

0018

0013

0017


0012

Pinkham Notch Spur A

0004

NH Route 16

BEANS PURCHASE
PINKHAMS GRANT



Lost Pond

Match to Page 19

BEANS PURCHASE

0001

0002

16

NH Route 16

White Mountain NF

PINKHAMS GRANT
BEANS PURCHASE

11

Match to Page 10

Match to Page 12

0 495 990 1,980 Feet

Match to Page 2

BEANS PURCHASE

Match to Page 11

Match to Page 13


White
Mountain **12**

BEANS PURCHASE

Match to Page 12

Match to Page 14

White
Mountain **13**




Match to Page 4

BEANS PURCHASE

Match to Page 13

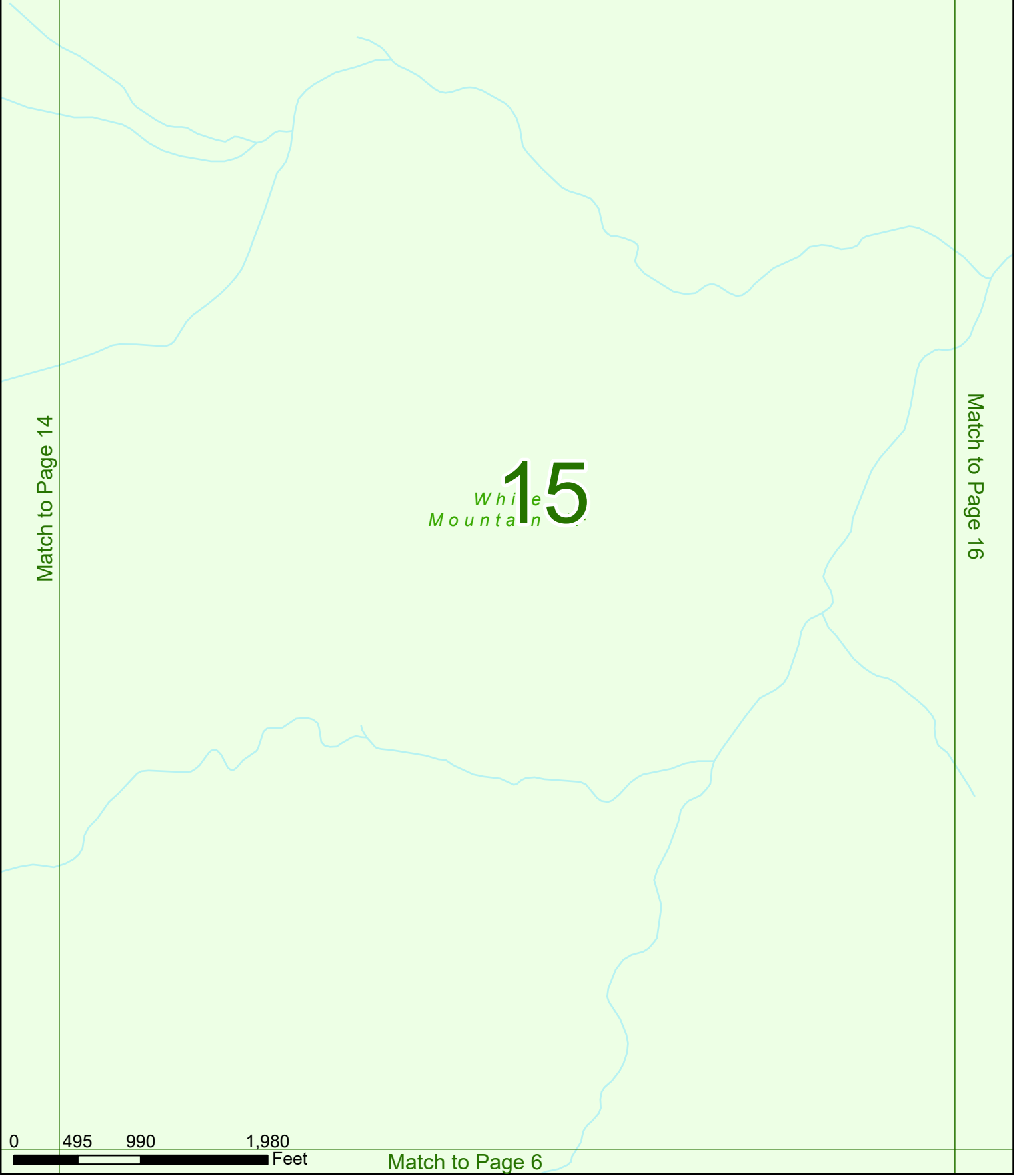
Match to Page 15

White Mountain No. 14



Match to Page 5

BEANS PURCHASE



Match to Page 14

Match to Page 16

White
Mountain 15

0 495 990 1,980 Feet

Match to Page 6

Match to Page 24

BEANS PURCHASE

Match to Page 15

Match to Page 17

White
Mountain **16**

0 495 990 1,980 Feet

Match to Page 7

BEANS PURCHASE

Match to Page 16

Match to Page 18

White
Mountain IF
17

Match to Page 26

BEANS PURCHASE

Match to Page 17

BEANS PURCHASE
CHATHAM

18

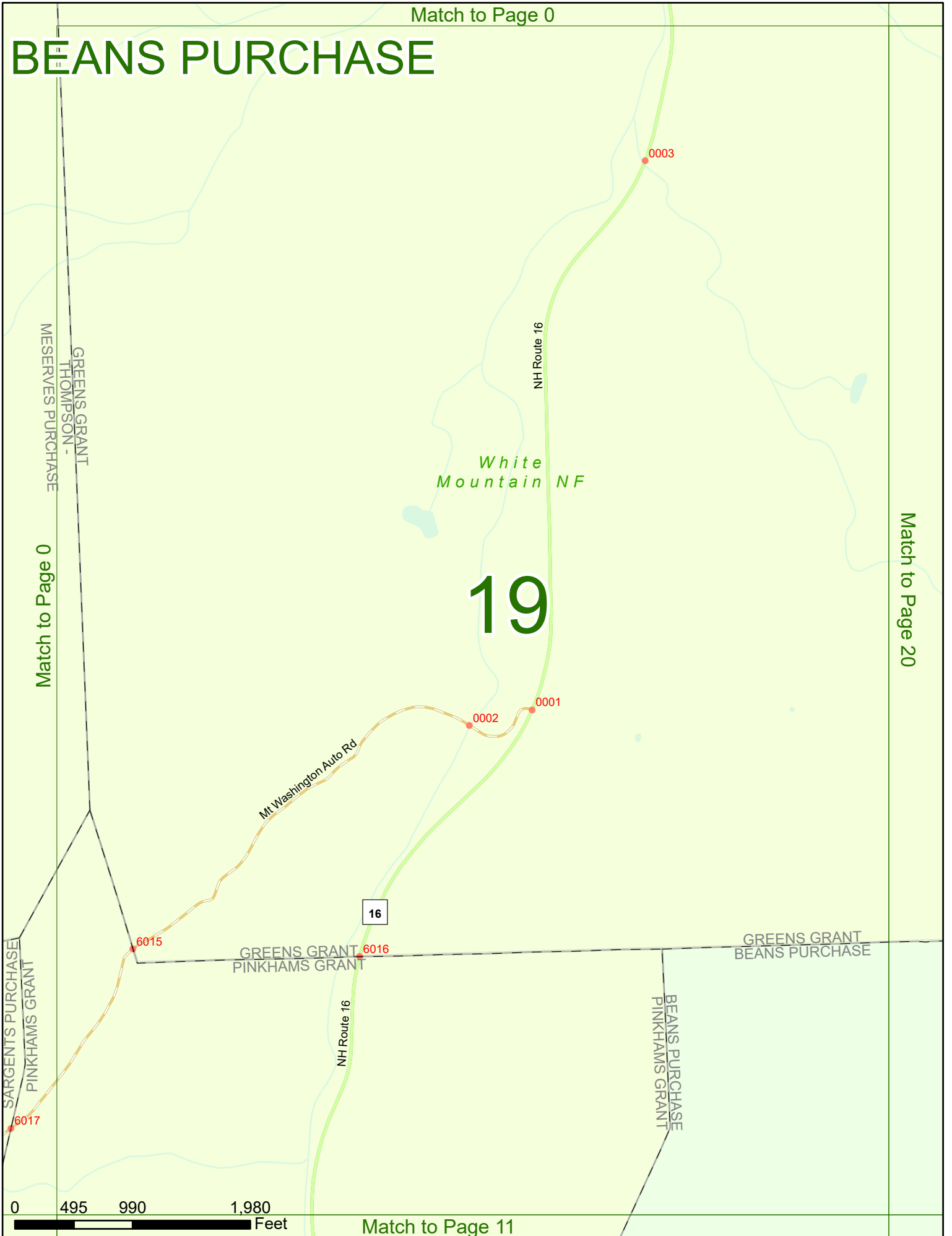
*White
Mountain NF*

Match to Page 0

0 495 990 1,980 Feet


Match to Page 9

BEANS PURCHASE



Match to Page 0

Match to Page 20



Match to Page 28

BEANS PURCHASE

*White
Mountain NF*

GREENS GRANT
BEANS PURCHASE

20

Match to Page 19

Match to Page 21

0 495 990 1,980 Feet

Match to Page 12

BEANS PURCHASE

Match to Page 20

Match to Page 22

W^he
Moun^t 21



Match to Page 30

BEANS PURCHASE

Match to Page 21

Match to Page 23

Whe
Moun **22**

0 495 990 1,980 Feet


Match to Page 14

BEANS PURCHASE

Match to Page 22

Match to Page 24

W^he
Moun^t 23



Match to Page 15

Match to Page 32

BEANS PURCHASE

Match to Page 23

Match to Page 25

Where
Mountain 24

0 495 990 1,980 Feet

Match to Page 16

Match to Page 33

BEANS PURCHASE

Match to Page 24

Match to Page 26

Whe
Moun **25**

0 495 990 1,980 Feet

Match to Page 17

BEANS PURCHASE


*White
Mountain NF*

26

Match to Page 25

Match to Page 27

BEANS PURCHASE
CHATHAM



Match to Page 18

BEANS PURCHASE

Match to Page 26

27

Match to Page 0

BEANS PURCHASE
CHATHAM

*White
Mountain NF*

M A I N E

0 495 990 1,980 Feet

Match to Page 0

BEANS PURCHASE

16

0031

White Mountain NF

28


MARTINS LOCATION
BEANS PURCHASE

MARTINS LOCATION
GREENS GRANT

GREENS GRANT
BEANS PURCHASE

Match to Page 0

Match to Page 29



BEANS PURCHASE

Match to Page 28

Match to Page 30


Wh_e
Moun 29

BEANS PURCHASE

Match to Page 29

Match to Page 31

30
White
Mountain




Match to Page 22

BEANS PURCHASE

Match to Page 30

Match to Page 32

31
White
Mountain NF



Match to Page 23

Match to Page 40

BEANS PURCHASE

Match to Page 31

Match to Page 33

White
Mountains
32

0 495 990 1,980 Feet

Match to Page 24

BEANS PURCHASE

Match to Page 32

Match to Page 34

33
Wild
Mount

Wild River

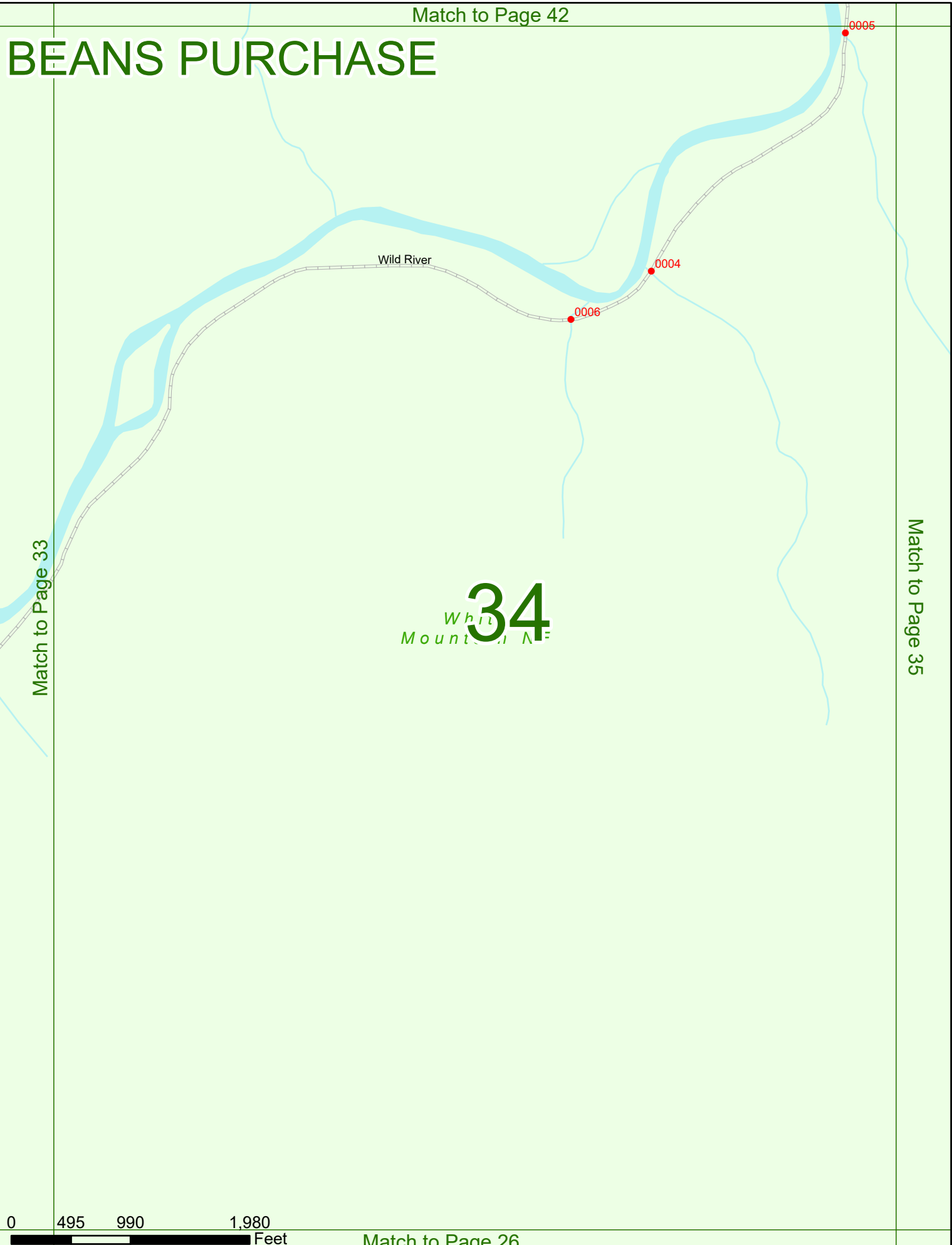
0002
0003
0001
0009

0 495 990 1,980 Feet

Match to Page 25

Match to Page 42


BEANS PURCHASE



Match to Page 33

Match to Page 35

34
Wild River
Mountains



Match to Page 26

9995

BEANS PURCHASE


Match to Page 34

White Mountain NF

35

M A I N E

Match to Page 0



BEANS PURCHASE

Match to Page 0

Match to Page 37

White Mountain NF

36

Peachbody River

Glen Rd

Marions Way

Clay Brook Rd

Evergreen Dr

Hemlock Rd

NH Route 16


16

MARTINS LOCATION

GORHAM BEANS PURCHASE

MARTINS LOCATION BEANS PURCHASE

Dolly Copp Rd 0033



Administrative Use
 0611
 0610
 0537
 0536
 Androscoggin Mill Site

0539
 0538
 0004

0606
 0609
 0608
 0607

0002
 0595
 0594

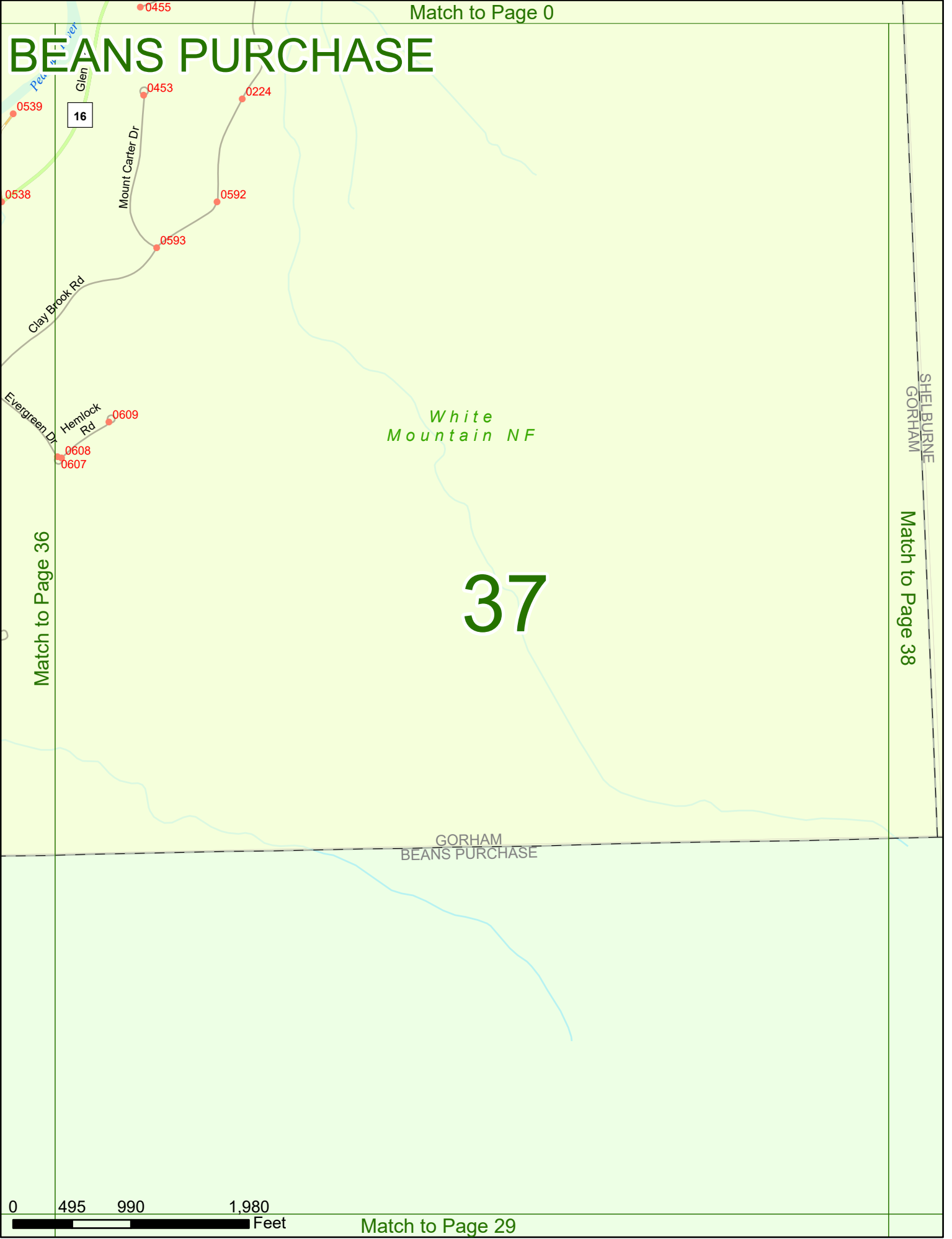
0001

6012

0032

Match to Page 0

BEANS PURCHASE



SHELBURNE
GORHAM

Match to Page 38

37

GORHAM
BEANS PURCHASE

0 495 990 1,980 Feet

Match to Page 29

BEANS PURCHASE

*White
Mountain NF*

38


SHELBURNE
GORHAM

Match to Page 37

Match to Page 39

GORHAM
BEANS
PURCHASE

SHELBURNE
BEANS PURCHASE



BEANS PURCHASE


*White
Mountain NF*

39

Match to Page 38

Match to Page 40

SHELBURNE
BEANS PURCHASE



BEANS PURCHASE


*White
Mountain NF*

40

Match to Page 39

Match to Page 41

SHELBURNE
BEANS PURCHASE



Match to Page 32

BEANS PURCHASE


*White
Mountain NF*

41

Match to Page 40

Match to Page 42

SHELBURNE
BEANS PURCHASE



BEANS PURCHASE

*White
Mountain NF*


42

Match to Page 41

Match to Page 43

SHELBURNE
BEANS PURCHASE

Wild River



0005

Match to Page 0

BEANS PURCHASE

White Mountain NF

Match to Page 42

43

M A I N E

Match to Page 0


8774

River Rd

SHELBURNE
BEANS PURCHASE

6044

Wild River



Match to Page 35