

New Hampshire
DOT
 Department of Transportation

Maps and data sets are not guaranteed to be free from errors and omissions. Data is in a constant state of update and correction by various groups and agencies. Information displayed on this map is the best available at the time of publication.

2023 Nodal Reference Bookmap

LEGEND



NHDOT will accept crash locations based on the State of NH Uniform Police Traffic Accident Report.

Crash occurred on:

Option 1 Street Address
 123 Main Street

Option 2 Route No and/or Distance from NESW Intesecting Road, Bridge,
 Street name Intersecting Street Town/County line
 Main Street 500 E Oak Street

Option 3 First Node Distance from First Node Second Node
 515 212 632

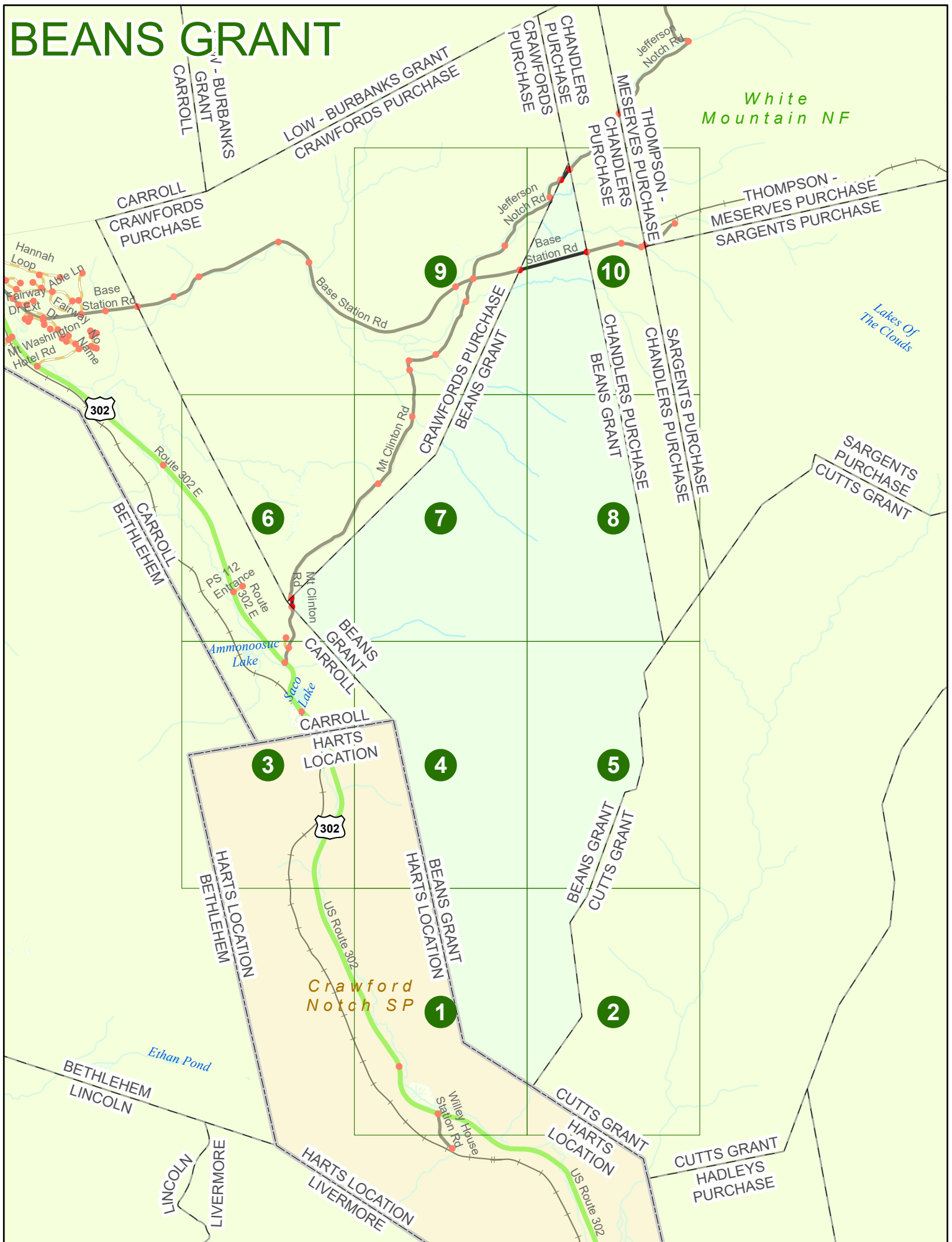
Option 4 Route No and/or Mile Marker on Interstate Only NESW Mile (Marker)
 Street name
 189S 700 feet S 36.8

Option 3 – Example

Street Name Loudon Road
First Node 803
Distance from First Node 318 Ft
Second Node 813



BEANS GRANT



Match to Page 4

BEANS GRANT

White Mountain NF

Match to Page 2

BEANS GRANT
HARIS LOCATION

1

Crawford Notch SP

US Route 302

0025
302

0023

Wiley House
Station Rd

US Route 302

Match to Page 0

0 495 990 1,980 Feet

Match to Page 0

Match to Page 5

BEANS GRANT

*White
Mountain NF*

CUTTS GRANT
BEANS GRANT

2

Match to Page 0

Match to Page 1

*Crawford
Notch SP*

CUTTS GRANT
HART'S LOCATION

0 495 990 1,980 Feet

Match to Page 0

BEANS GRANT

Match to Page 6

Ammonoosuc Lake

Mt Clinton Rd
0377
0376
0003

BEANS GRANT
CARROLL

CARROLL
BETHLEHEM

White Mountain NF

302

Route 302 E
0001

CARROLL
HARTS LOCATION
8003

Match to Page 0

3

Match to Page 4

HARTS LOCATION
BETHLEHEM

Crawford Notch SP

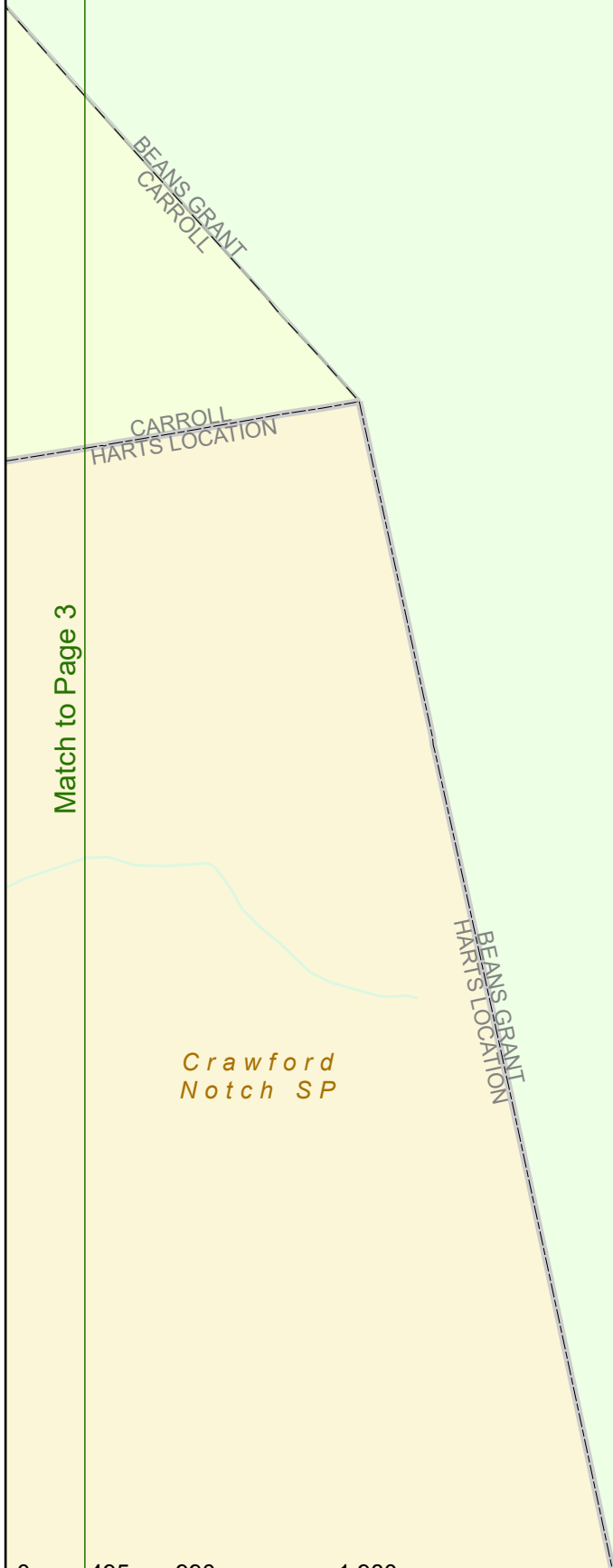
U.S. Route 302

302

0 495 990 1,980 Feet


Match to Page 0

BEANS GRANT



Match to Page 3

Match to Page 5



Match to Page 1

Match to Page 8

BEANS GRANT

Match to Page 4

*White
Mountain NF*

5

BEANS GRANT
CUTTS GRANT

Match to Page 0

0 495 990 1,980 Feet

Match to Page 2

BEANS GRANT

White Mountain NF

6

Match to Page 0

Match to Page 7

Route 302 E

302

CRAWFORDS PURCHASE
CARROLL

Mt Clinton Rd

CRAWFORDS PURCHASE
BEANS GRANT

CARROLL
BETHLEHEM

BEANS GRANT
CARROLL

PS 112
Entrance
0357 0358

6035

6041

0377

0 495 990 1,980 Feet

Match to Page 3

BEANS GRANT

Match to Page 9

0009

Mt Clinton Rd

0008

CRAWFORDS PURCHASE
BEANS GRANT

7

*White
Mountain NF*

Match to Page 6

Match to Page 8

0 495 990 1,980 Feet

Match to Page 4

Match to Page 10

BEANS GRANT

Match to Page 7

8

White Mountain NF

SARGENTS PURCHASE
CHANDLERS PURCHASE

Match to Page 0

CHANDLERS PURCHASE
BEANS GRANT

CHANDLERS PURCHASE
CUTTS GRANT

0 495 990 1,980 Feet

Match to Page 5

BEANS GRANT

White Mountain NF

9

Match to Page 0

Match to Page 10

Jefferson Notch Rd

Base Station Rd

Mt Clinton Rd

CRAWFORDS PURCHASE
BEANS GRANT

Base Station Rd

0003

0004

0002


0013

0001

0012

0011

0010



BEANS GRANT

Match to Page 0

White Mountain NF

10

Match to Page 0

Match to Page 9

CRAWFORDS PURCHASE
BEANS GRANT

Base Station Rd

CHANDLERS PURCHASE
BEANS GRANT

THOMPSON -
MESERVES PURCHASE
CHANDLERS PURCHASE

THOMPSON -
MESERVES PURCHASE
SARGENTS PURCHASE

SARGENTS PURCHASE
CHANDLERS PURCHASE

0 495 990 1,980 Feet

Match to Page 8

