

New Hampshire  
**DOT**  
 Department of Transportation

Maps and data sets are not guaranteed to be free from errors and omissions. Data is in a constant state of update and correction by various groups and agencies. Information displayed on this map is the best available at the time of publication.

# 2023 Nodal Reference Bookmap

## LEGEND



NHDOT will accept crash locations based on the State of NH Uniform Police Traffic Accident Report.

Crash occurred on:

**Option 1**     Street Address  
                   123 Main Street

**Option 2**     Route No and/or     Distance from             NESW             Intesecting Road, Bridge,  
                   Street name             Intersecting Street                                     Town/County line  
                   Main Street                     500                     E                     Oak Street

**Option 3**     First Node                     Distance from First Node                     Second Node  
                   515                                     212                                     632

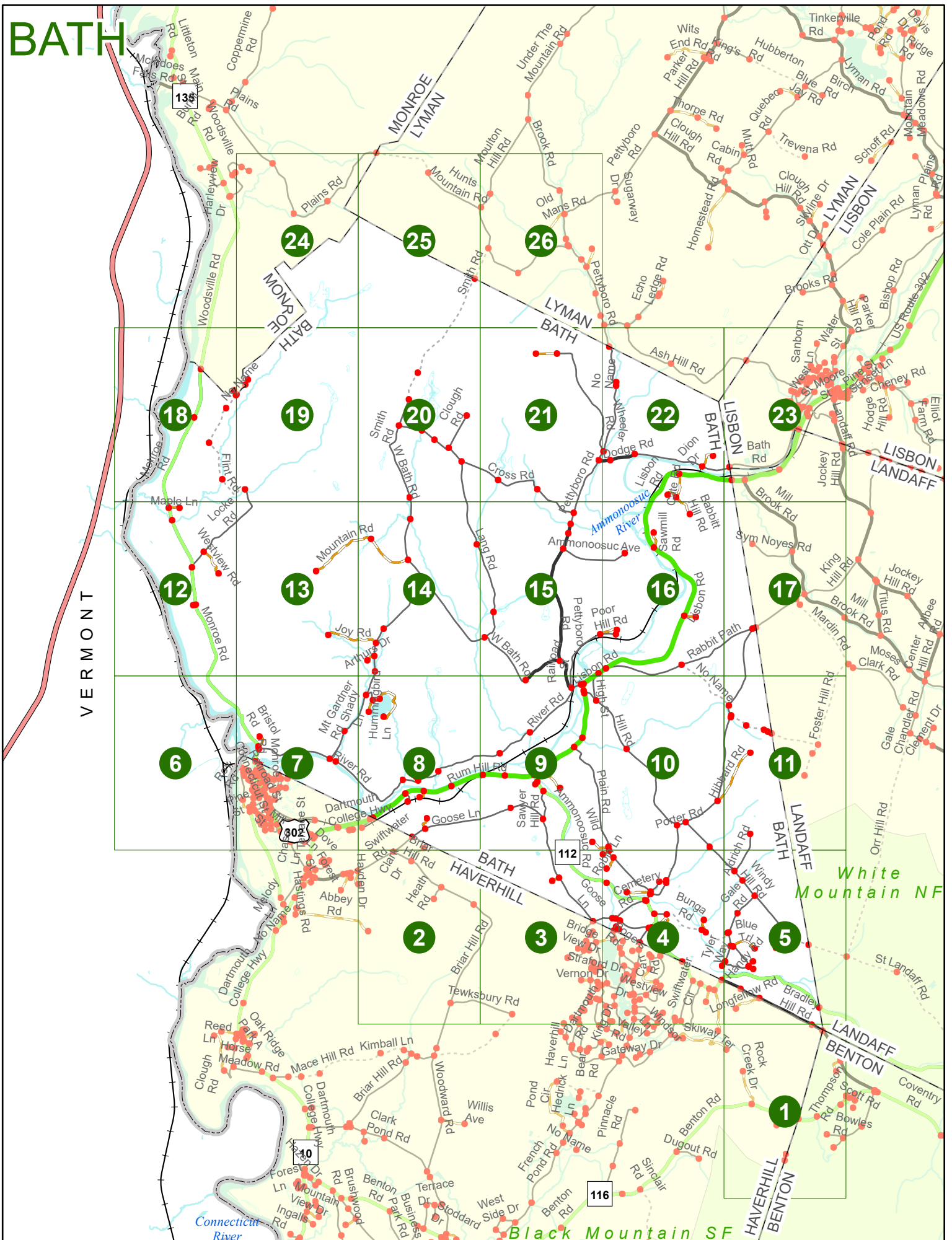
**Option 4**     Route No and/or             Mile Marker on Interstate Only     NESW             Mile (Marker)  
                   Street name  
                   189S                                     700 feet                                     S                     36.8

**Option 3 – Example**

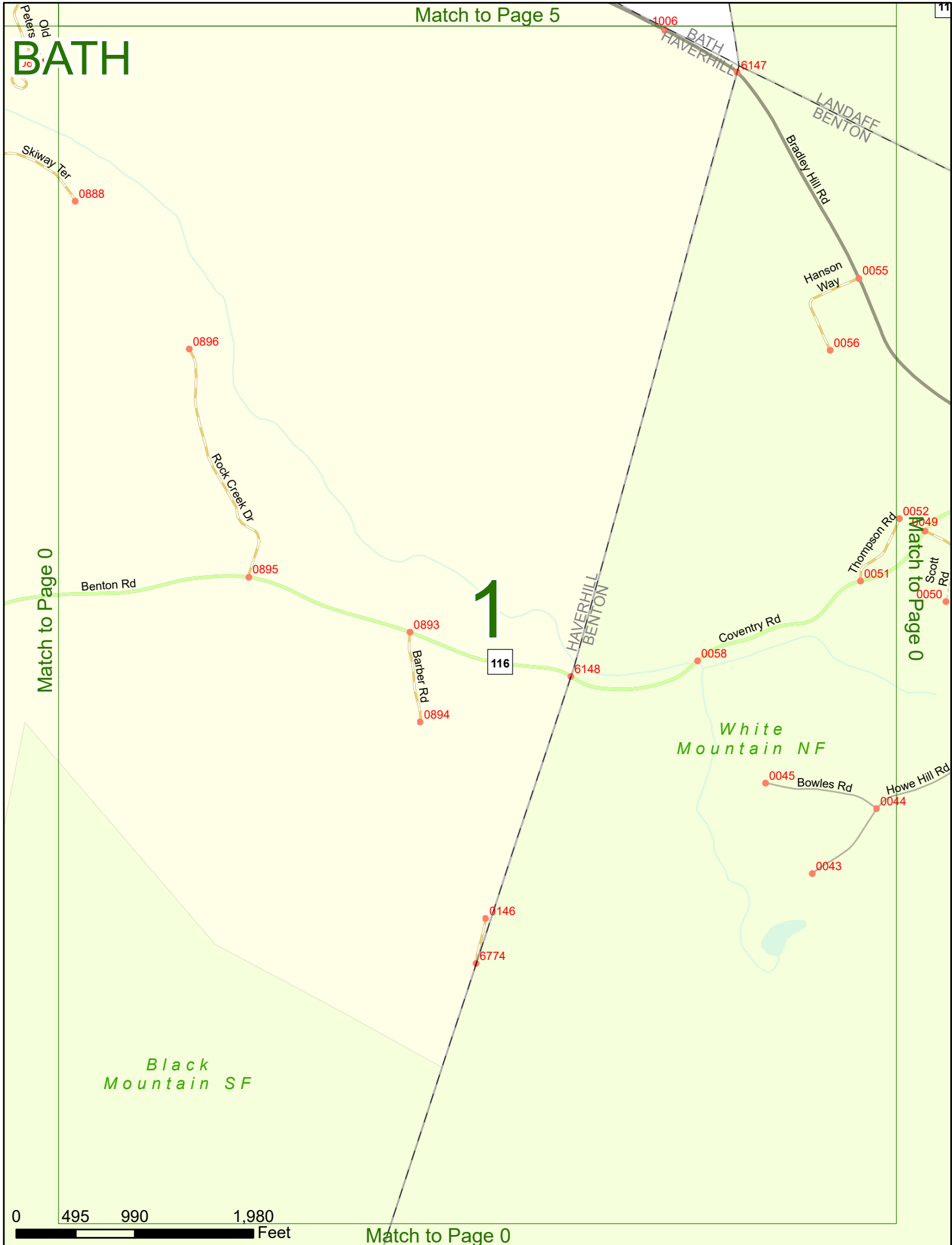
Street Name                     Loudon Road  
First Node                             803  
Distance from First Node             318 Ft  
Second Node                             813



# BATH



# BATH



Match to Page 0

Match to Page 0

# 1

116

Match to Page 0

0 495 990 1,980 Feet

# BATH

Match to Page 8

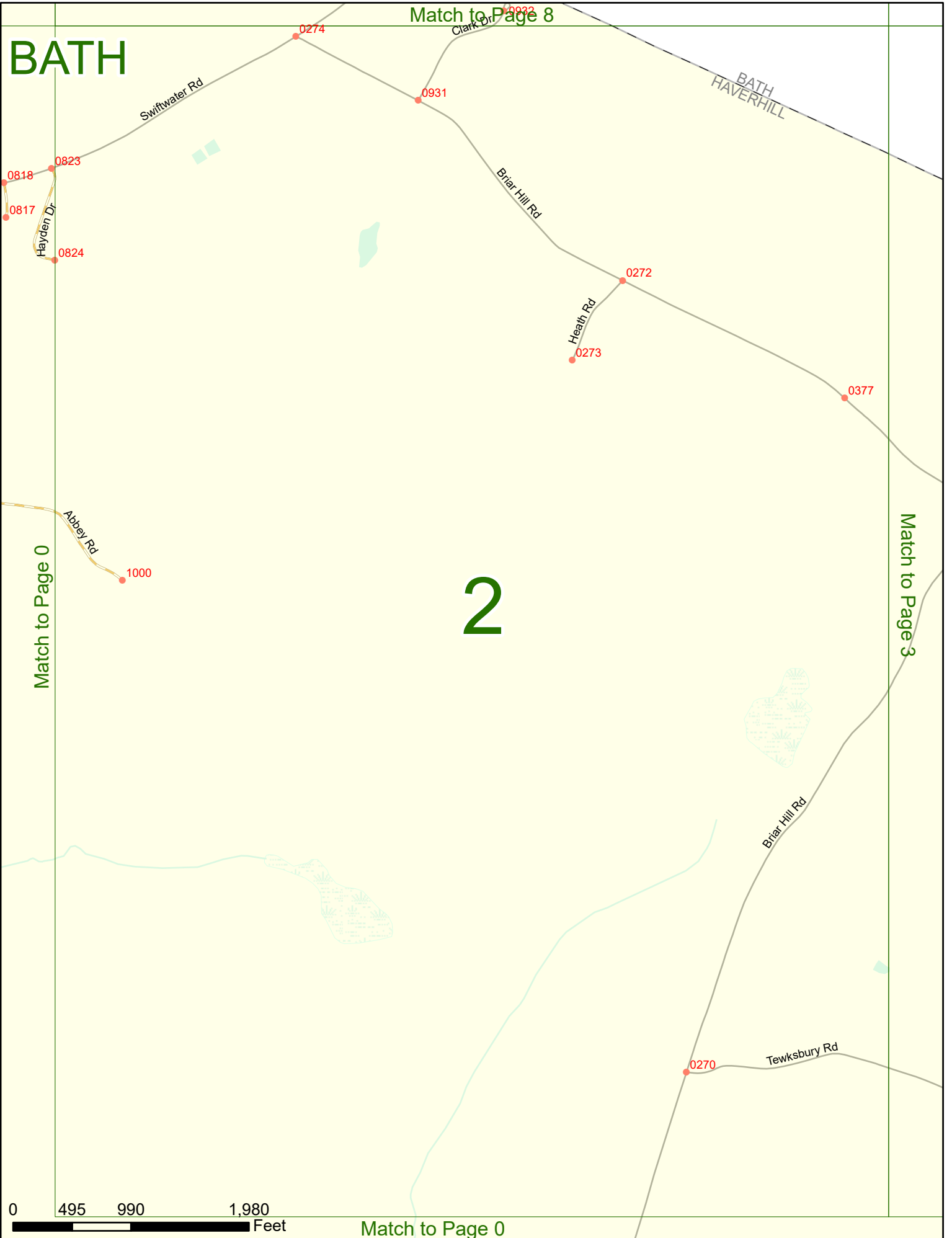
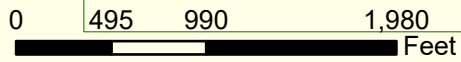
BATH  
HAVERHILL

# 2

Match to Page 3

Match to Page 0

Match to Page 0



# BATH

Match to Page 9

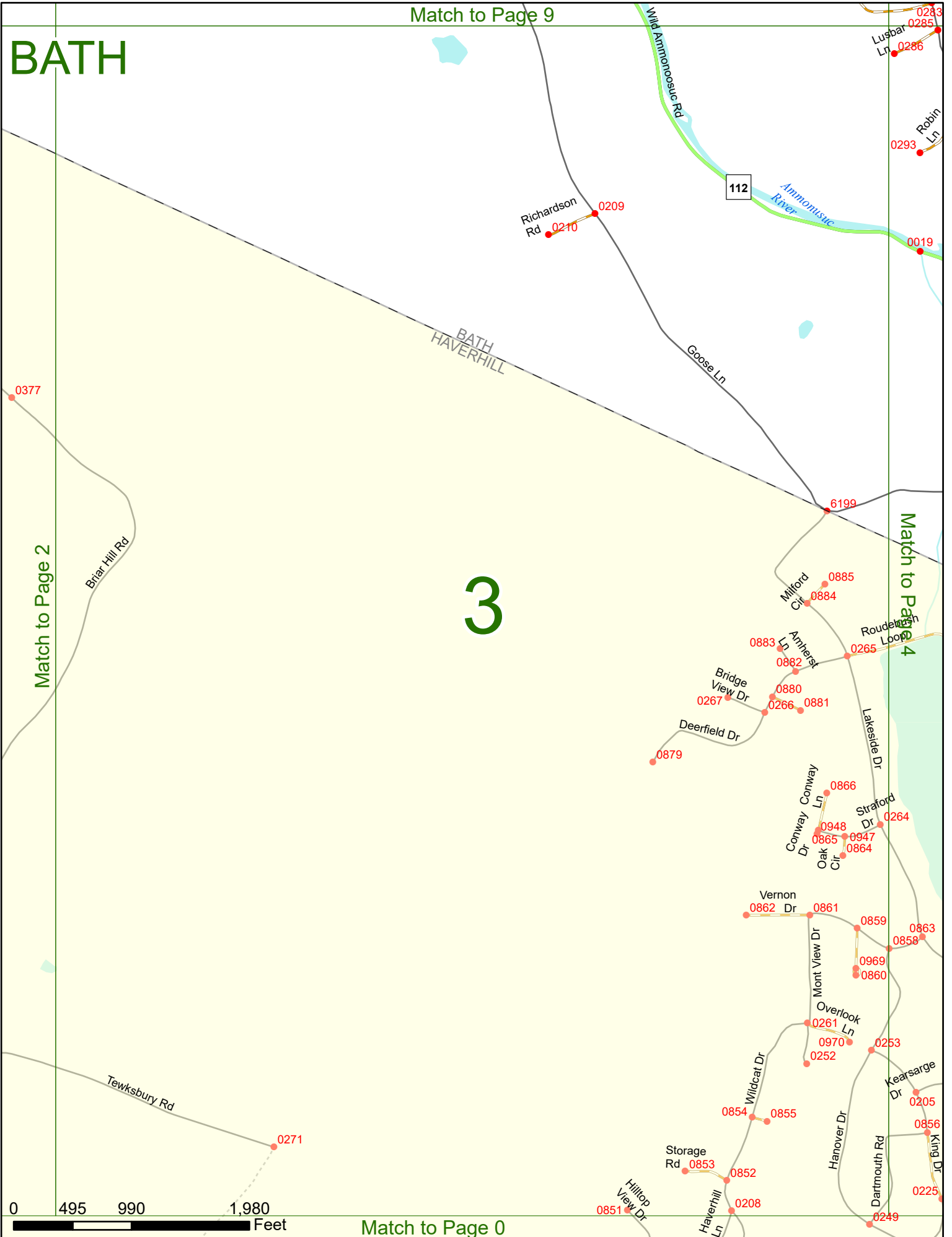
# 3

Match to Page 2

Match to Page 4

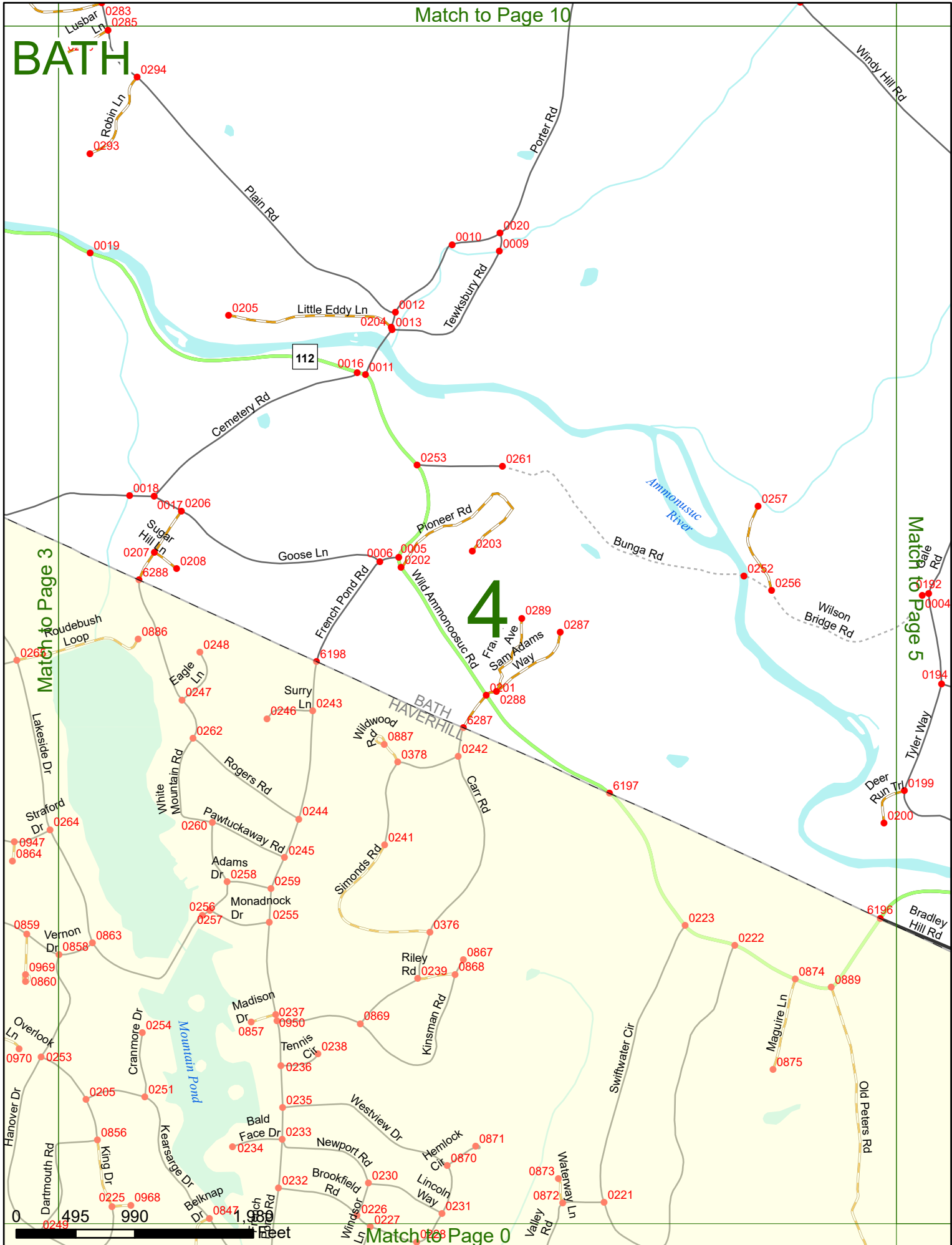
0 495 990 1,980 Feet

Match to Page 0



# BATH

# 4



Match to Page 3

Match to Page 5

Match to Page 0

0 495 990 1,980 Feet

Match to Page 11

# BATH


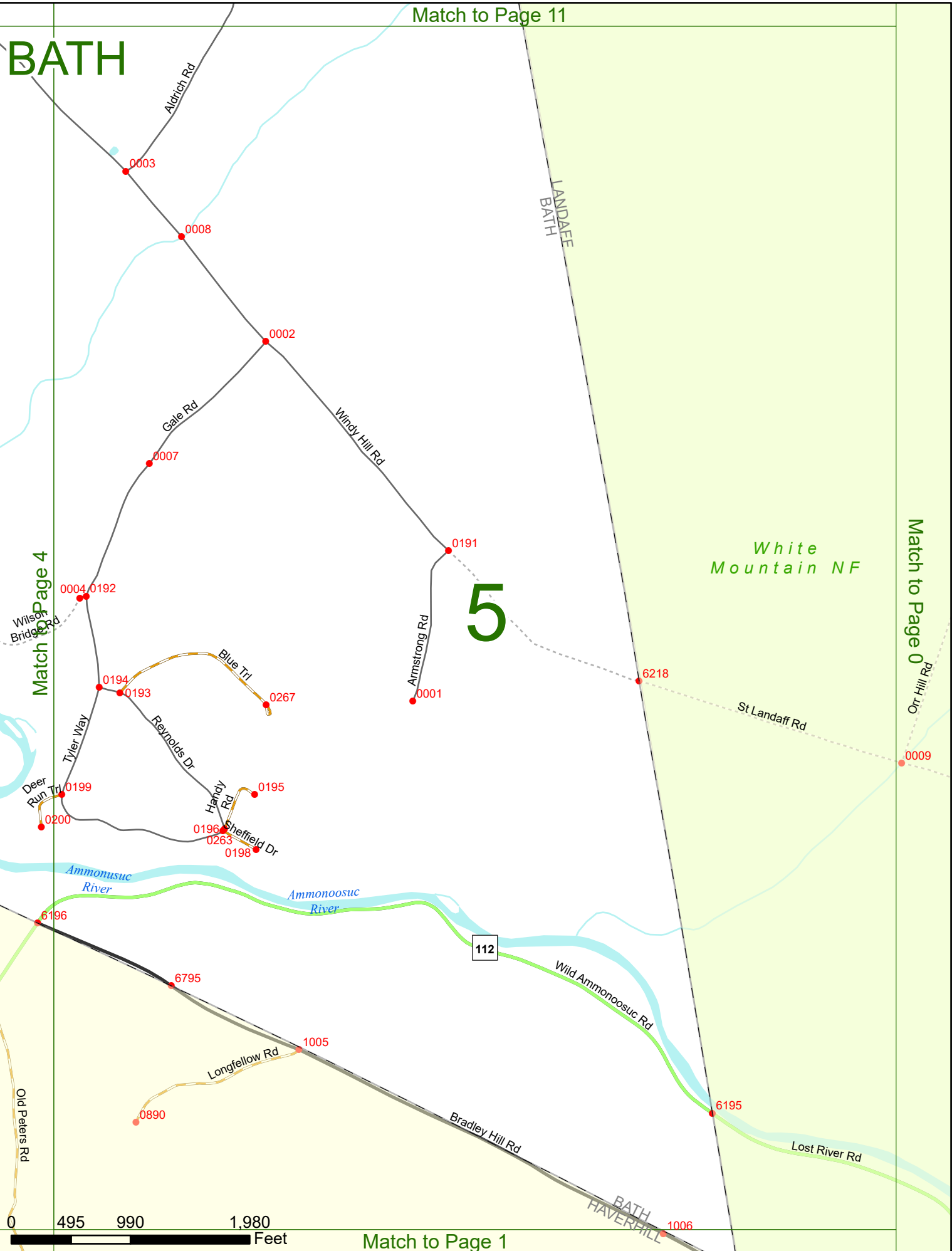
LANDAFF  
BATH

White  
Mountain NF

Match to Page 0

# 5

Match to Page 4



Match to Page 1

BATH  
HAVERHILL



# BATH

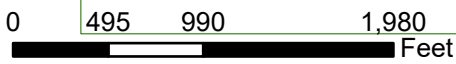
Match to Page 12

Match to Page 0

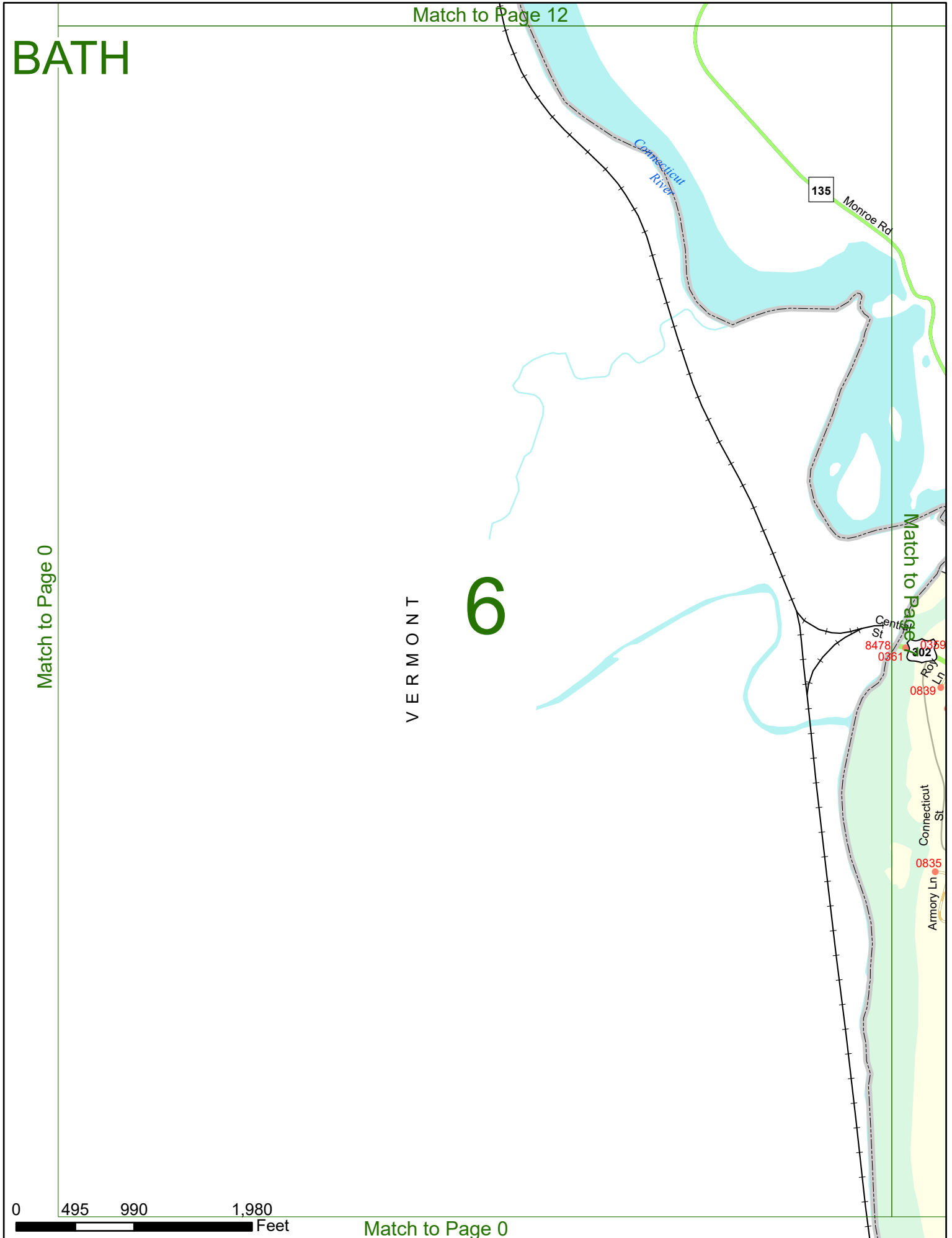
VERMONT

# 6

Match to Page 0



Match to Page 0



# BATH



Match to Page 6

Match to Page 8

VERMONT

7

BATH  
HAVERHILL

0 495 990 1,980 Feet

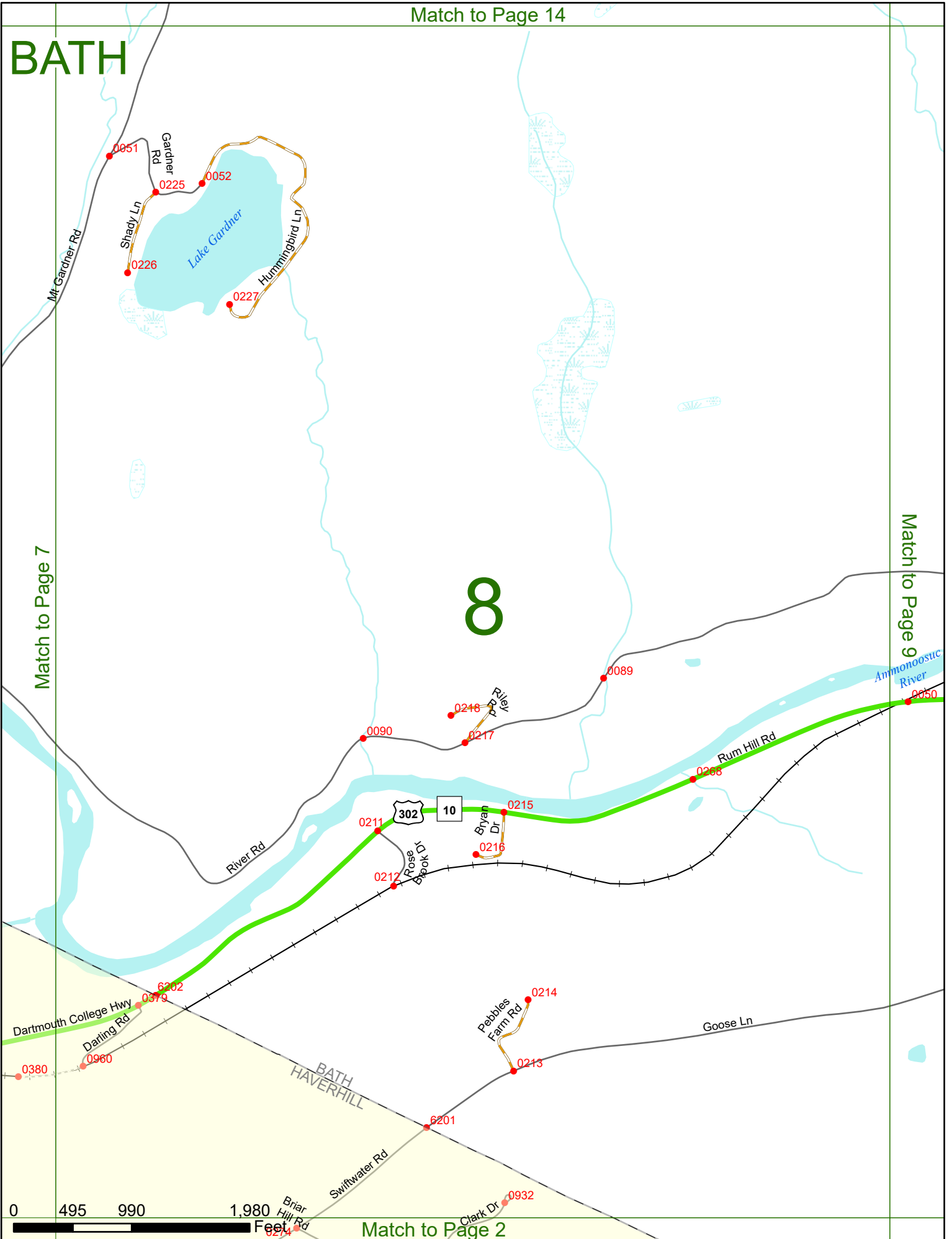
Match to Page 0

# BATH

Match to Page 7

Match to Page 9

# 8



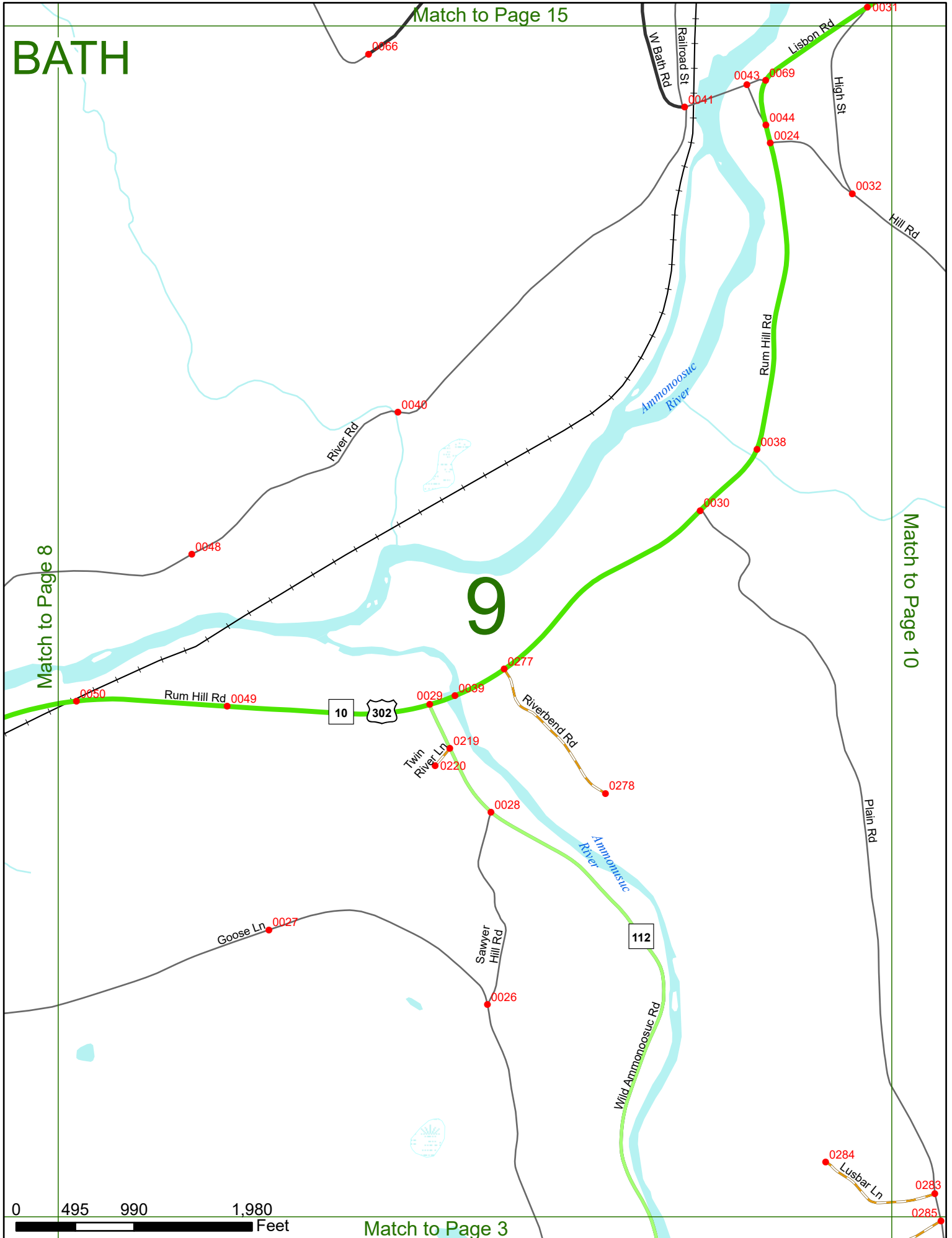
# BATH

Match to Page 15

Match to Page 8

Match to Page 10

# 9



0 495 990 1,980 Feet

Match to Page 3

0284  
Lusbar Ln  
0283  
0285

# BATH

# 10

High Hill Rd

0032

Foster Hill Rd

0037

0036  
0034

0047

Hill Rd

Match to Page 11

Porter Rd

Hilbard Rd

0021

Porter Rd

0025

0023

Windy Hill Rd

0022

Match to Page 9


Plain Rd

Lusbar Ln

0283

0289

1,980



Match to Page 17

# BATH

Foster Hill Rd

0037

0036  
0034

0274

0275

0033

6194

Foster Hill Rd

0014

0055

0013

0222

# 11

LANDAEE  
BATH

Match to Page 10  
Foster Rd

Hibbard Rd

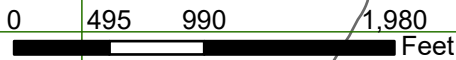
0221

0021

Aldrich Rd

White Mountain NF

Match to Page 0



Match to Page 5

# BATH

Match to Page 18

Maple Ln  
0281 0282

0059

Monroe Rd

135

Locke Rd

0279

Westview Rd

0280

# 12

Match to Page 0

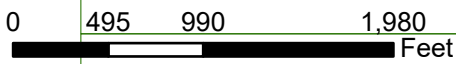
VERMONT

Match to Page 13

Humbarger Dr  
0234  
0235

Connecticut River

Monroe Rd



Match to Page 6

# BATH

Locke Rd

Mountain Rd

0236

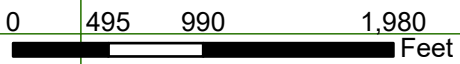
# 13

Match to Page 14

Match to Page 12

0231

Joy Rd





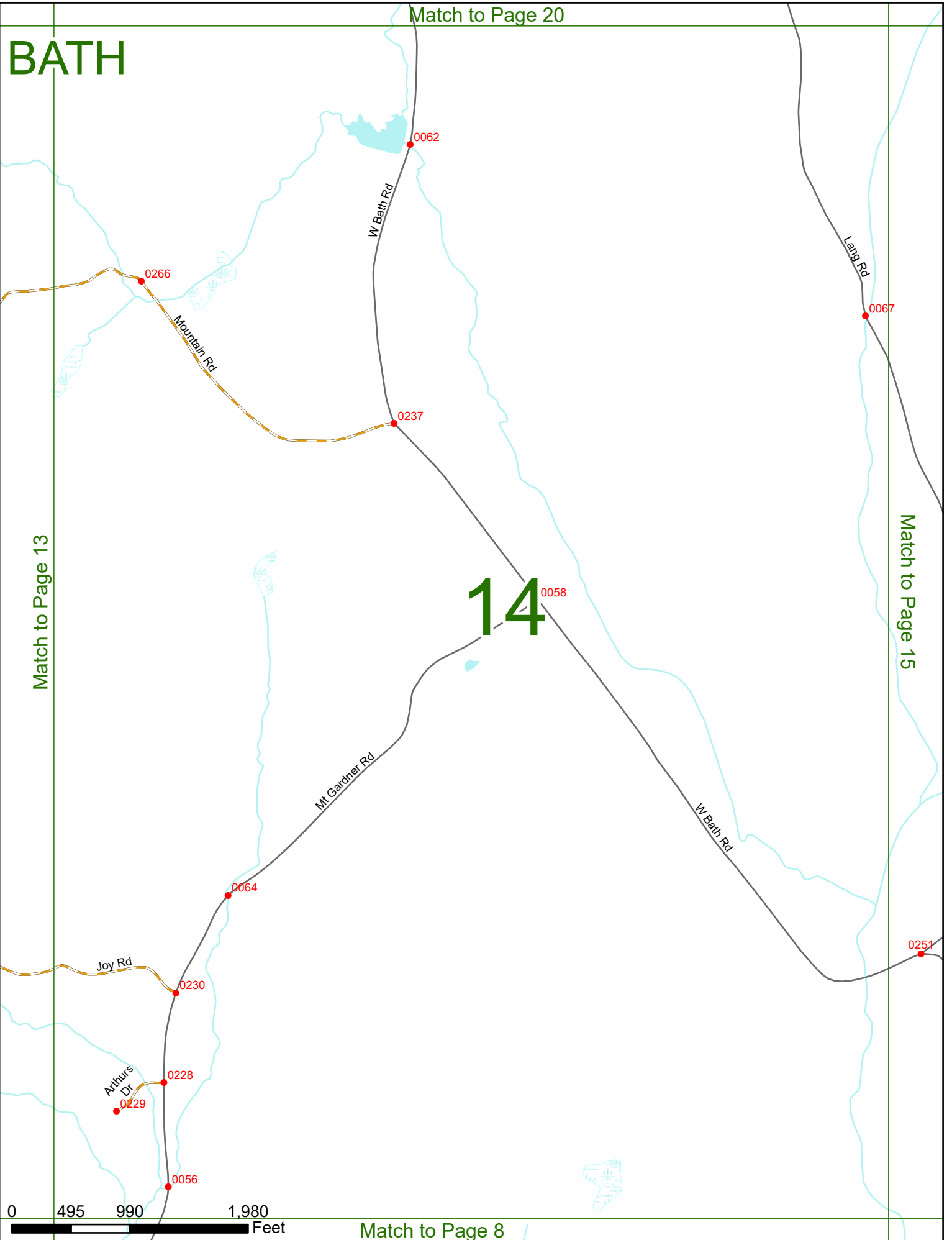
# BATH

Match to Page 20

Match to Page 13

Match to Page 15

# 14



0 495 990 1,980 Feet

Match to Page 8

# BATH

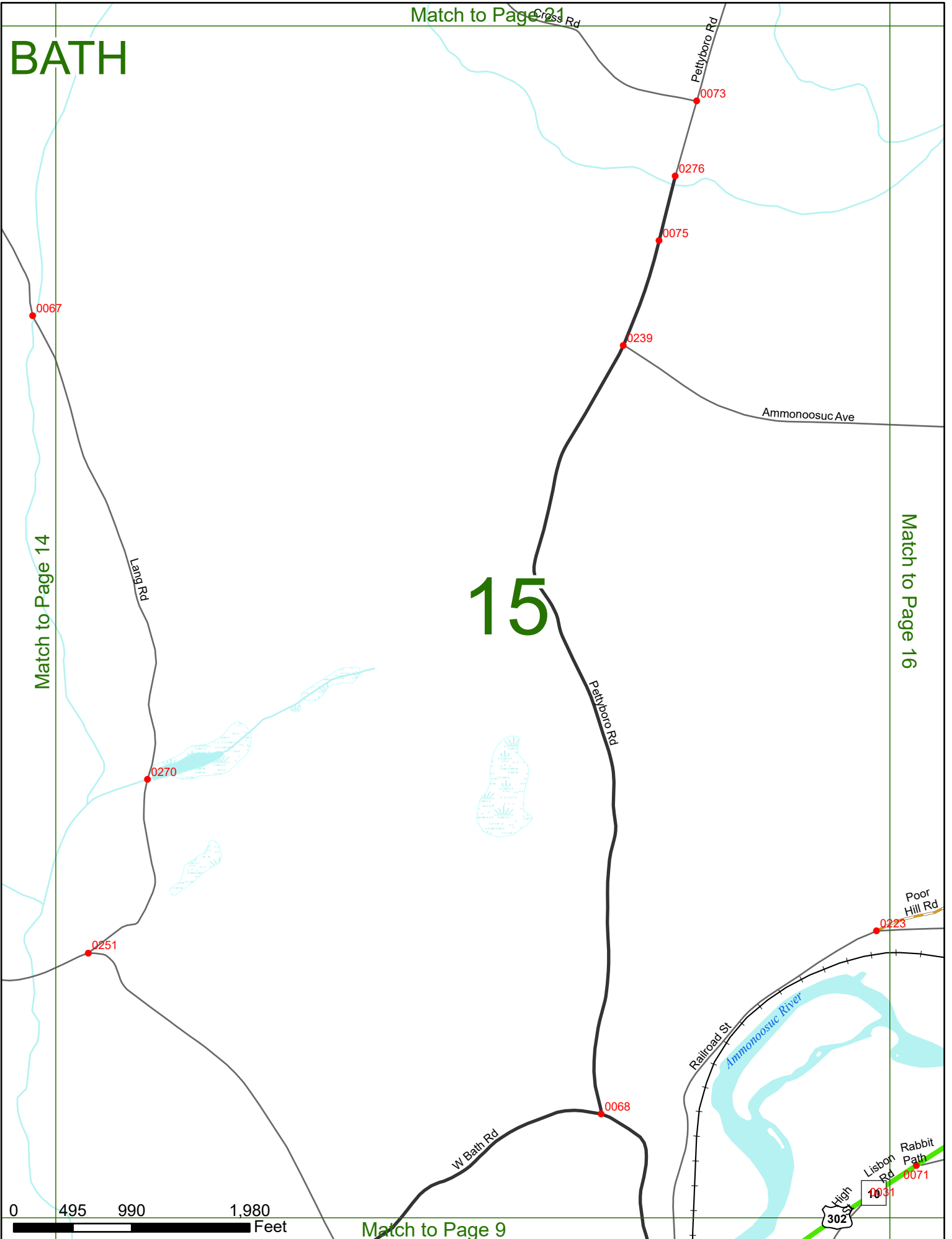
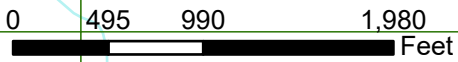
Match to Page 21

# 15

Match to Page 14

Match to Page 16

Match to Page 9



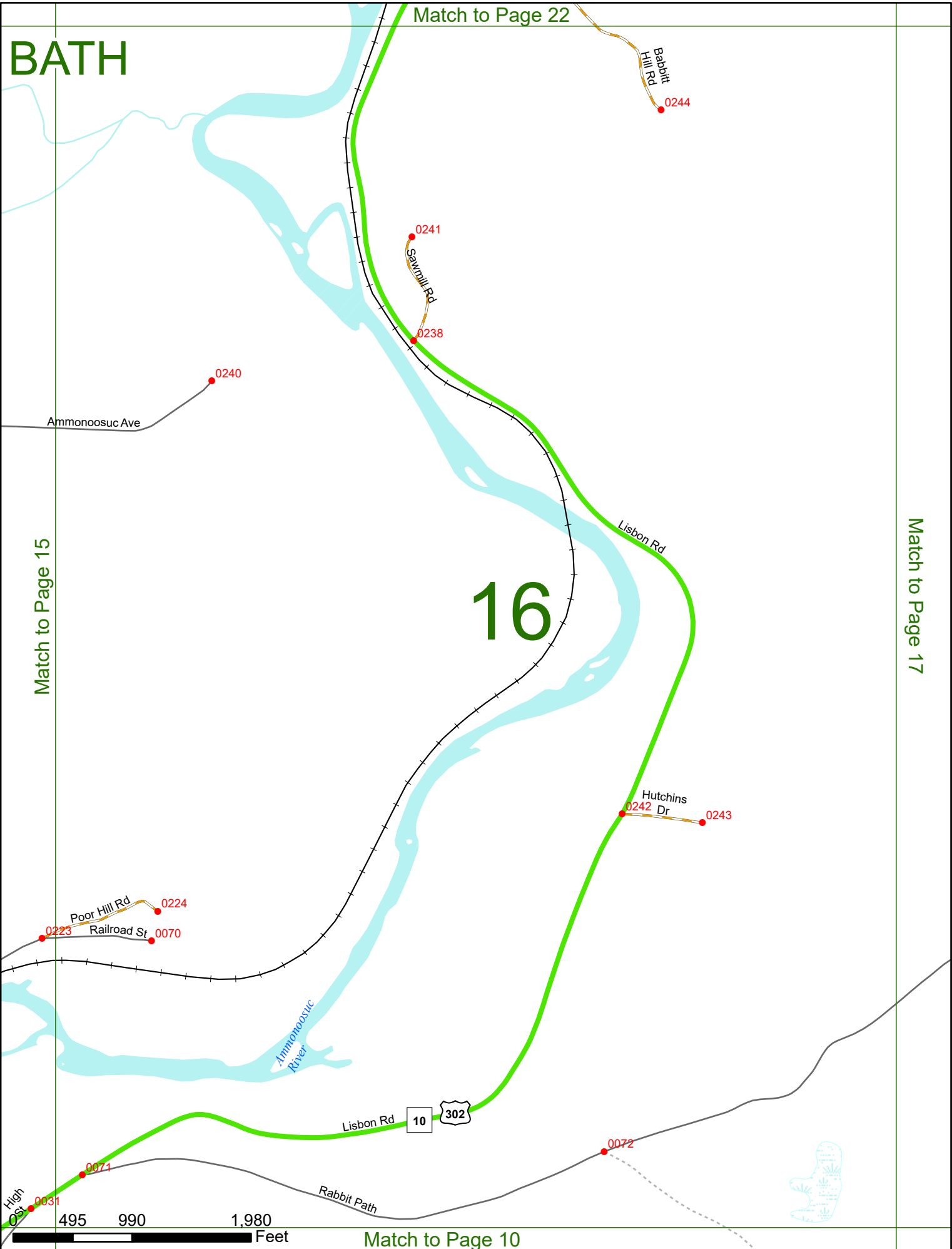
# BATH

Match to Page 22

Match to Page 15

Match to Page 17

# 16



0 495 990 1,980 Feet

Match to Page 10

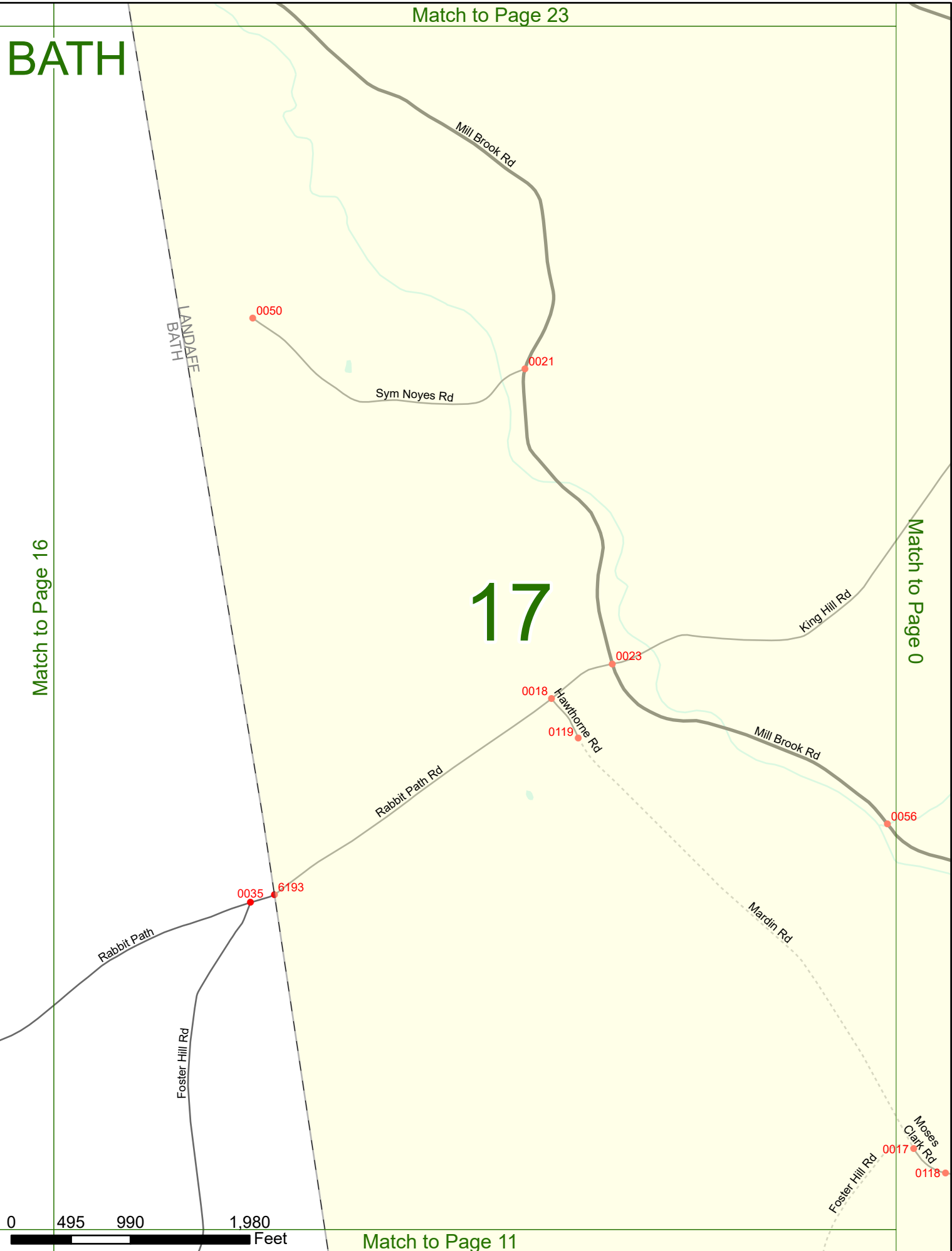
Match to Page 23

# BATH

Match to Page 16

Match to Page 0

# 17



0 495 990 1,980 Feet

Match to Page 11

# BATH

Match to Page 0

Match to Page 0

VERMONT

# 18

Dodge Falls

135

Monroe Rd

Woodsville Rd


Monroe Rd

MONROE BATH

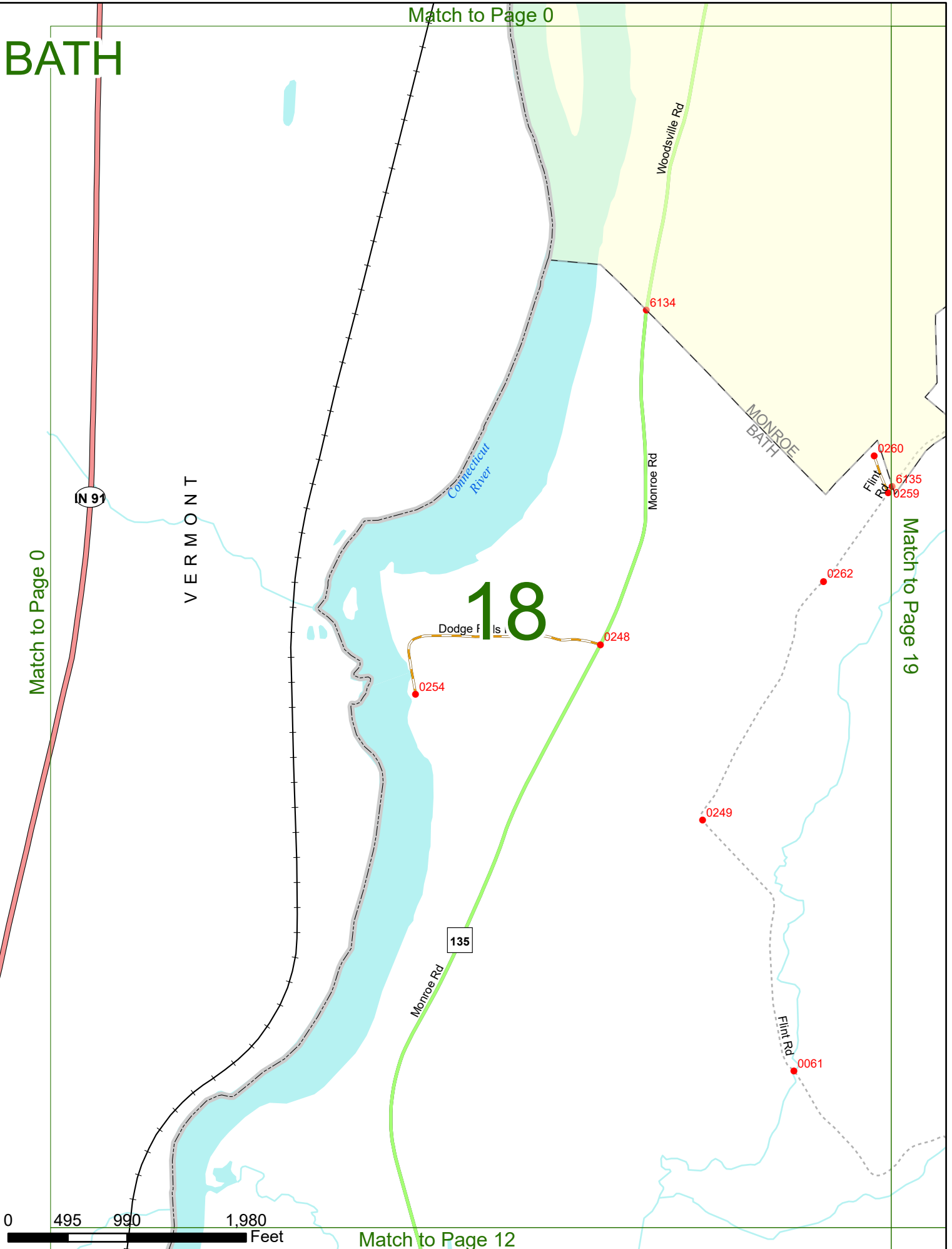
Flint Rd

Flint Rd

Match to Page 19



Match to Page 12



Match to Page 24

# BATH

MONROE  
BATH

0250

6136

0260

6735

0259

# 19

Flint Rd


Match to Page 18

Match to Page 20

Flint Rd

0060

Locker Rd



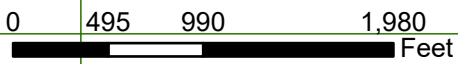
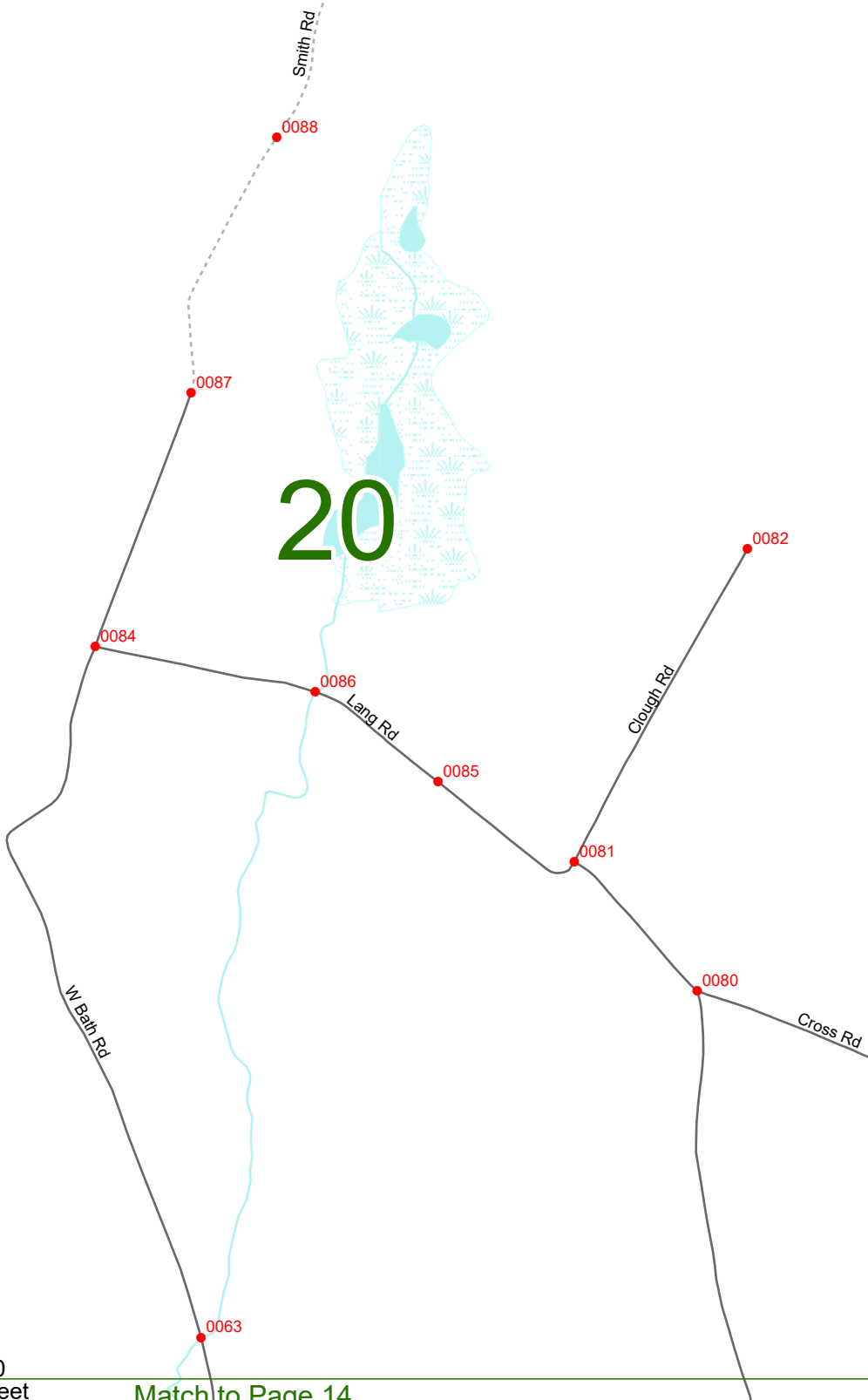
Match to Page 13

# BATH

Match to Page 19

Match to Page 21

# 20



Match to Page 26

# BATH

LYMAN  
BATH

Pettyboro Rd  
6042

0258 0079

Wheeler Rd

Match to Page 22

# 21

Match to Page 20

0078

Dodge Rd

0077

0076

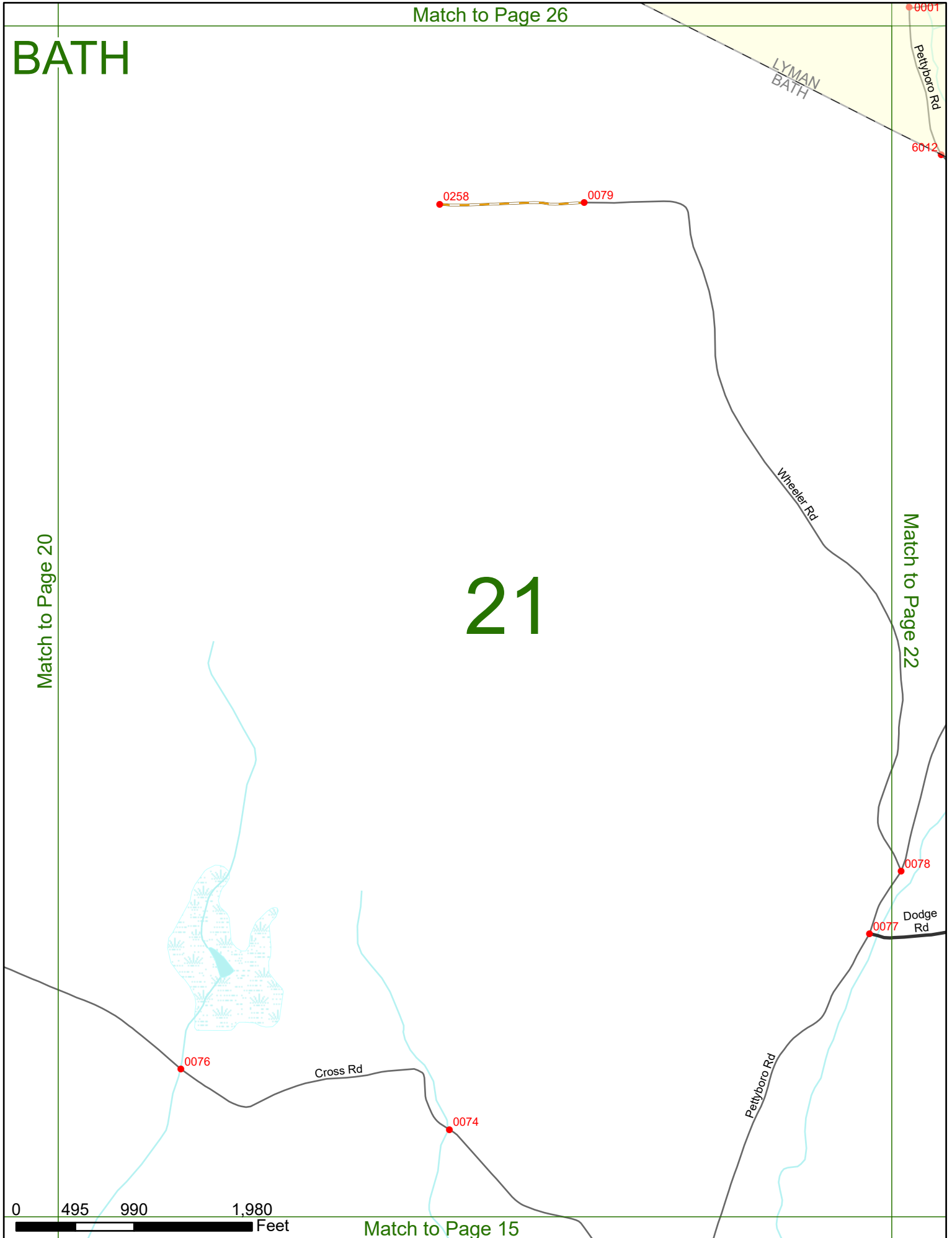
Cross Rd

0074

Pettyboro Rd

0 495 990 1,980 Feet

Match to Page 15





Match to Page 0

# BATH

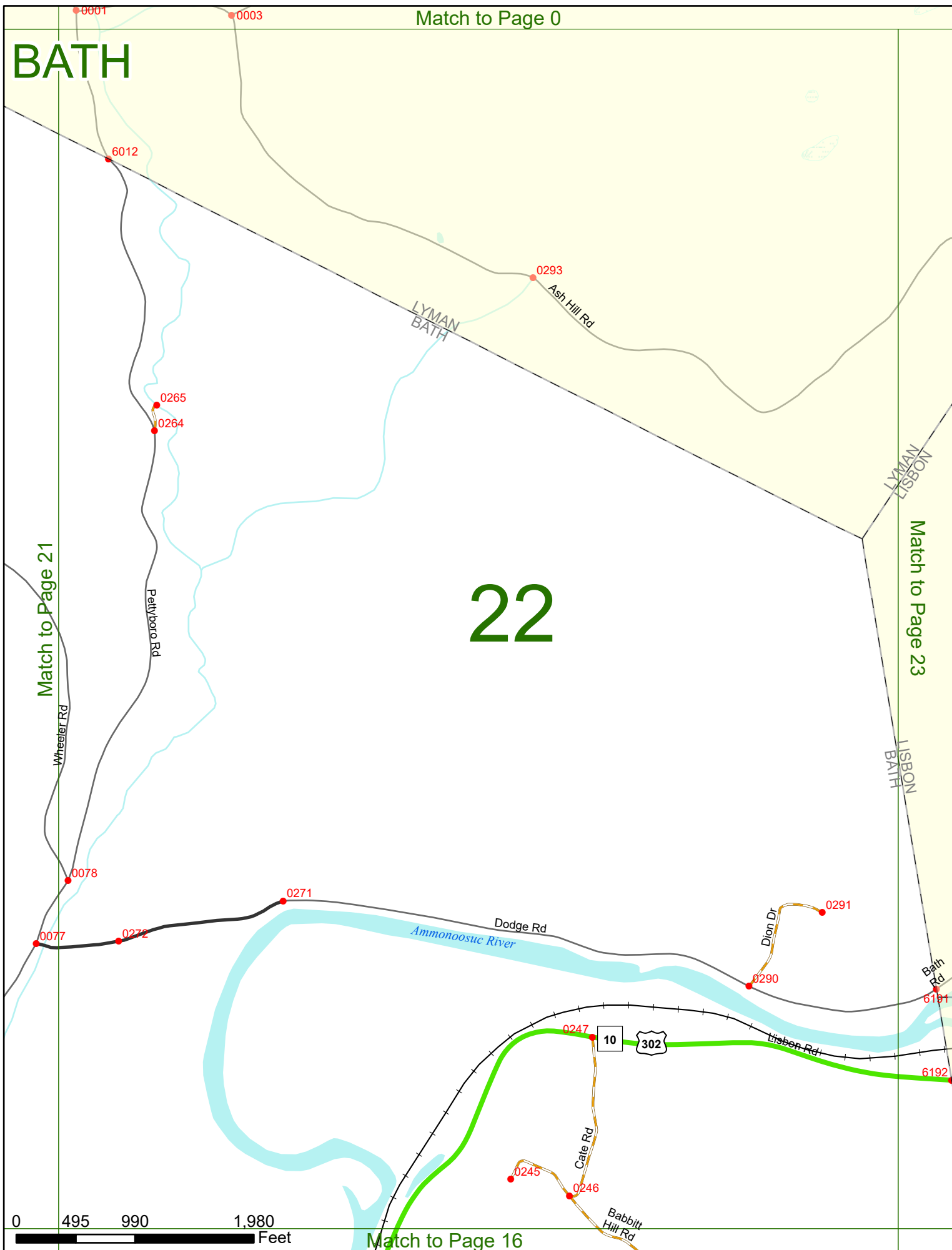
# 22

Match to Page 21

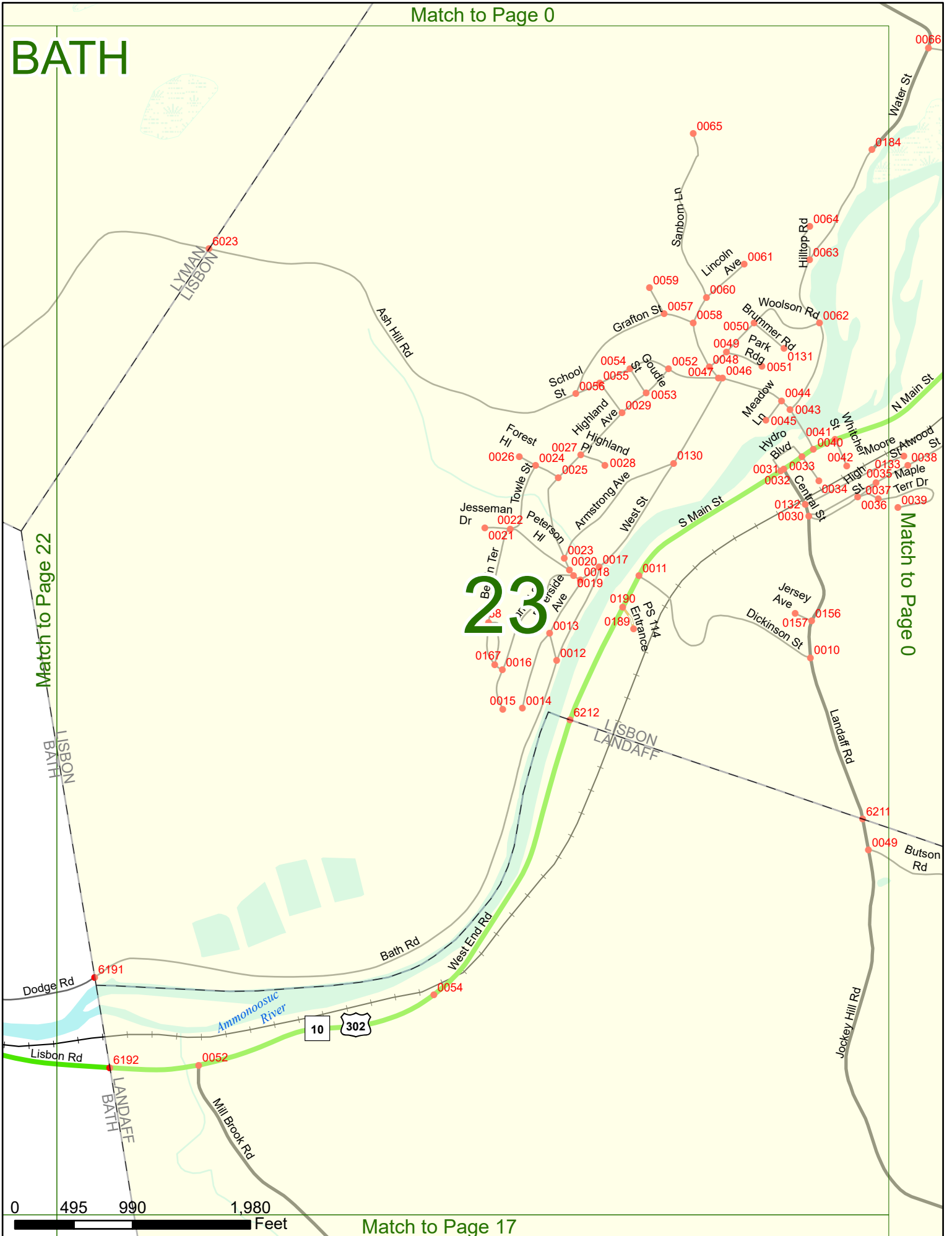
Match to Page 23

Match to Page 16

0 495 990 1,980 Feet



# BATH



0 495 990 1,980 Feet

Match to Page 0

# BATH

0070

0008

0062

0014

Beckley  
City

0004

Harleyview Dr

0007  
0001

Woodstockville Rd

135

Match to Page 0

0012

Plains Rd

0069

MONROE  
LYMAN

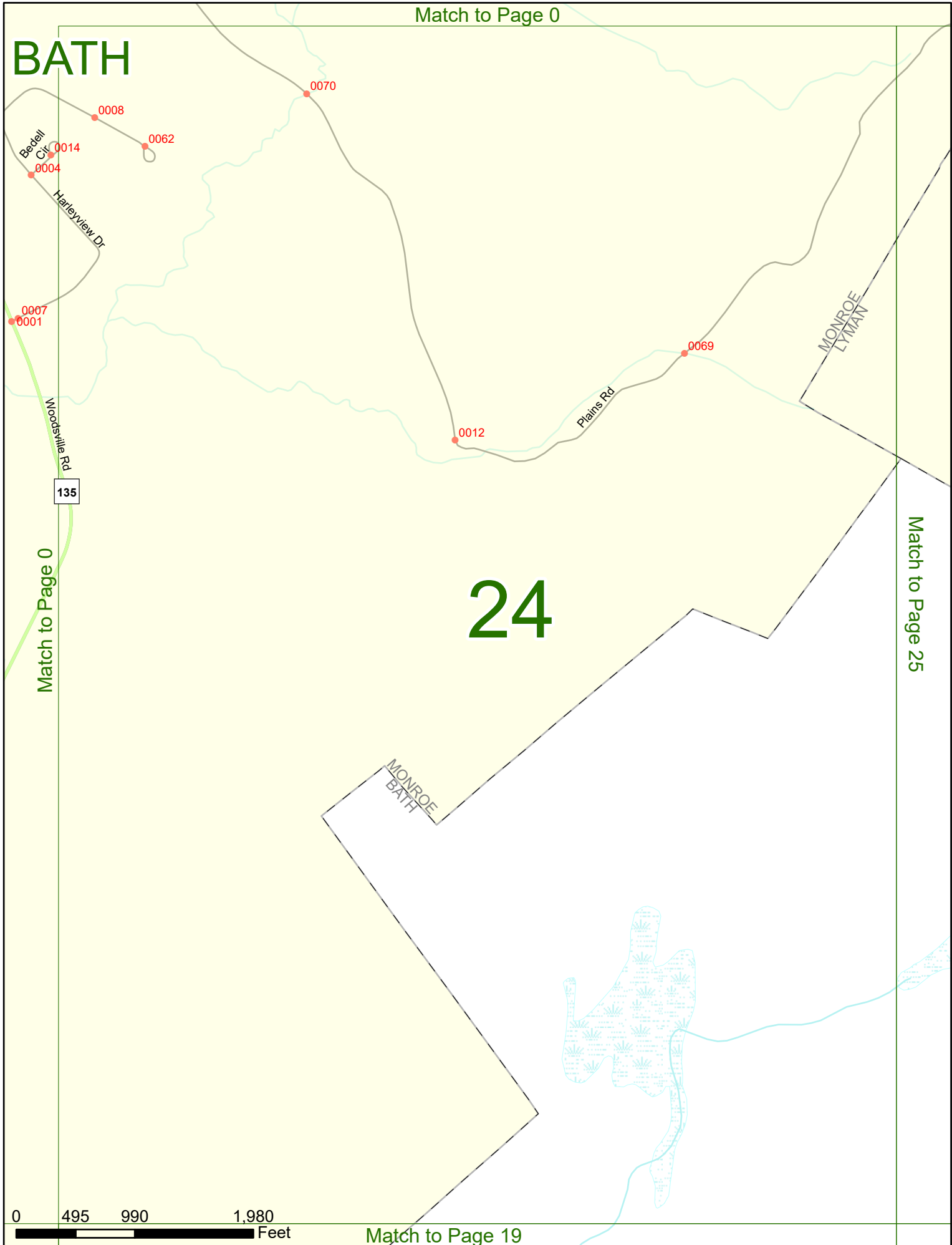
# 24

Match to Page 25

MONROE  
BATH

0 495 990 1,980 Feet

Match to Page 19



**BATH**

Match to Page 0

6015

0297

0012

Match to Page 24

Match to Page 26

**25**

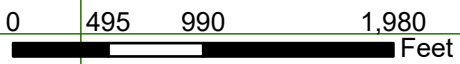
LYMAN  
BATH

Hunts Mountain Rd

Moulton Hill Rd

6014

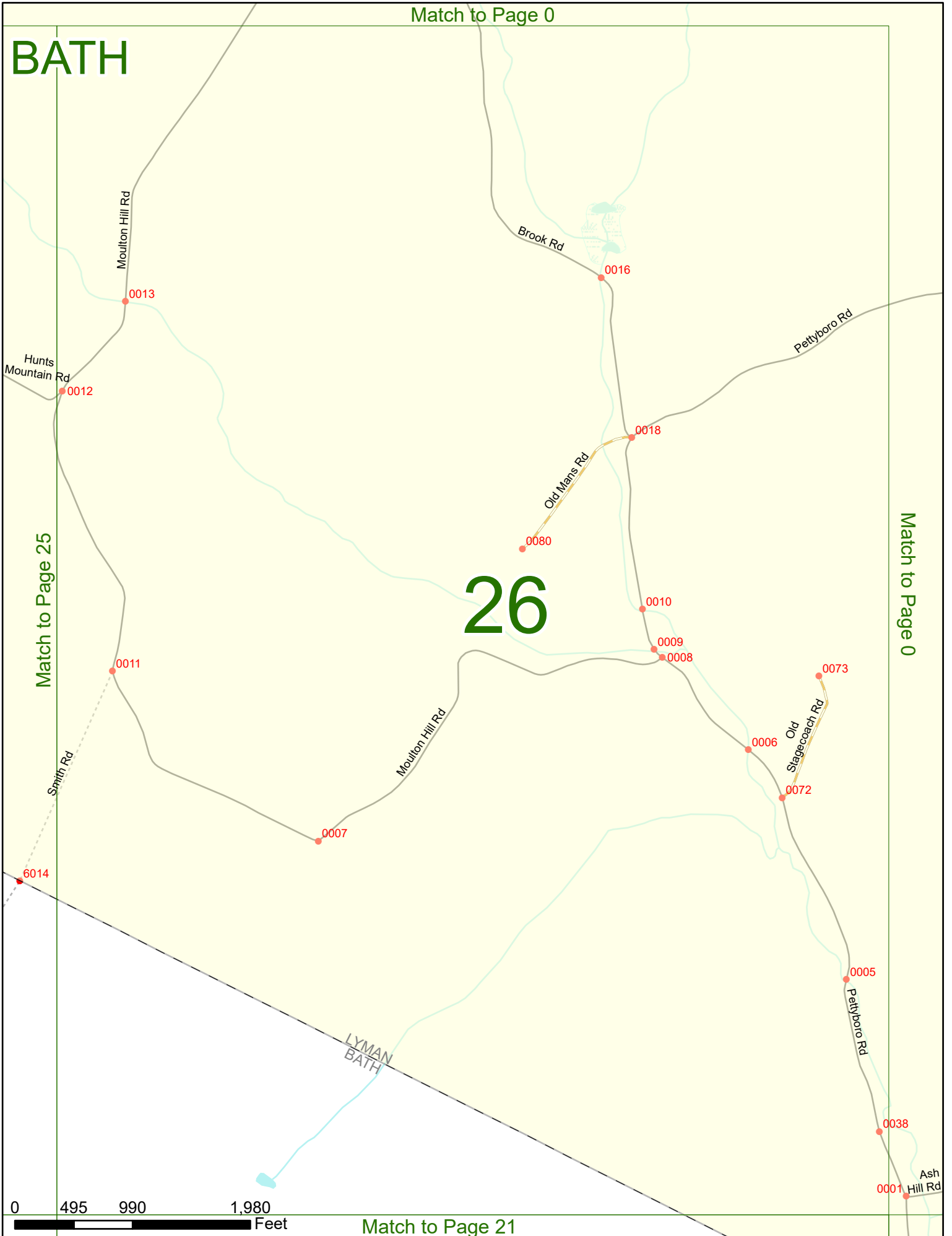
Smith Rd



Match to Page 20

Match to Page 0

# BATH



Match to Page 25

Match to Page 0

# 26

0 495 990 1,980 Feet

Match to Page 21