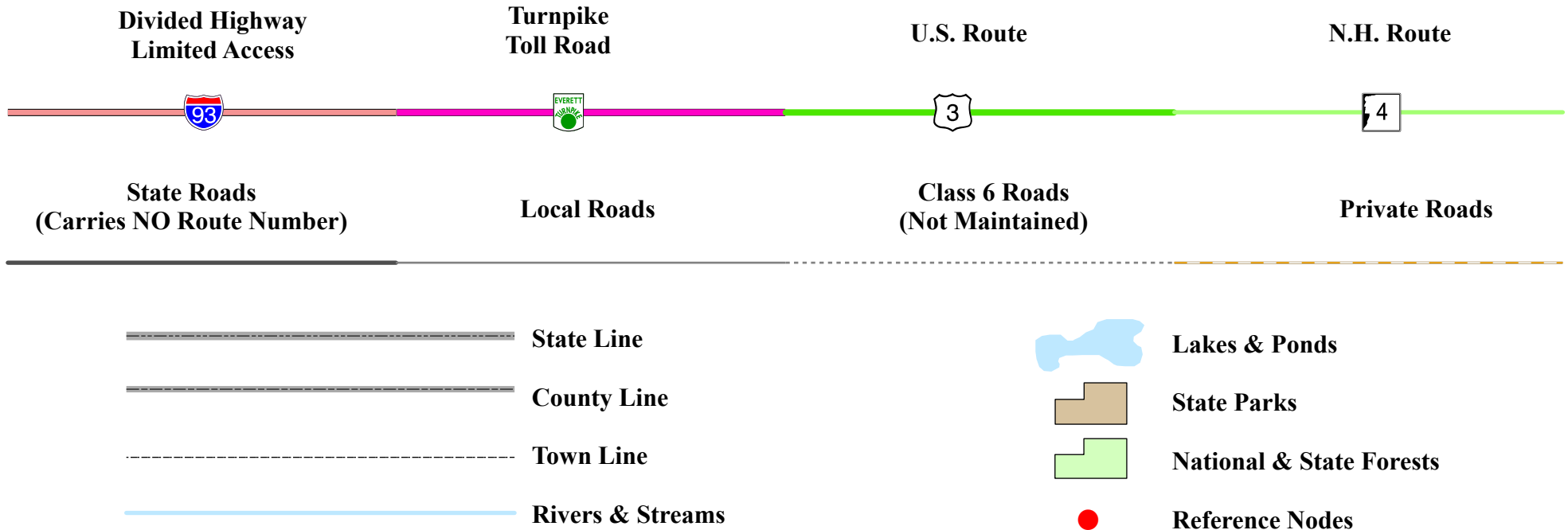


New Hampshire
DOT
 Department of Transportation

Maps and data sets are not guaranteed to be free from errors and omissions. Data is in a constant state of update and correction by various groups and agencies. Information displayed on this map is the best available at the time of publication.

2023 Nodal Reference Bookmap

LEGEND



NHDOT will accept crash locations based on the State of NH Uniform Police Traffic Accident Report.

Crash occurred on:

Option 1 Street Address
 123 Main Street

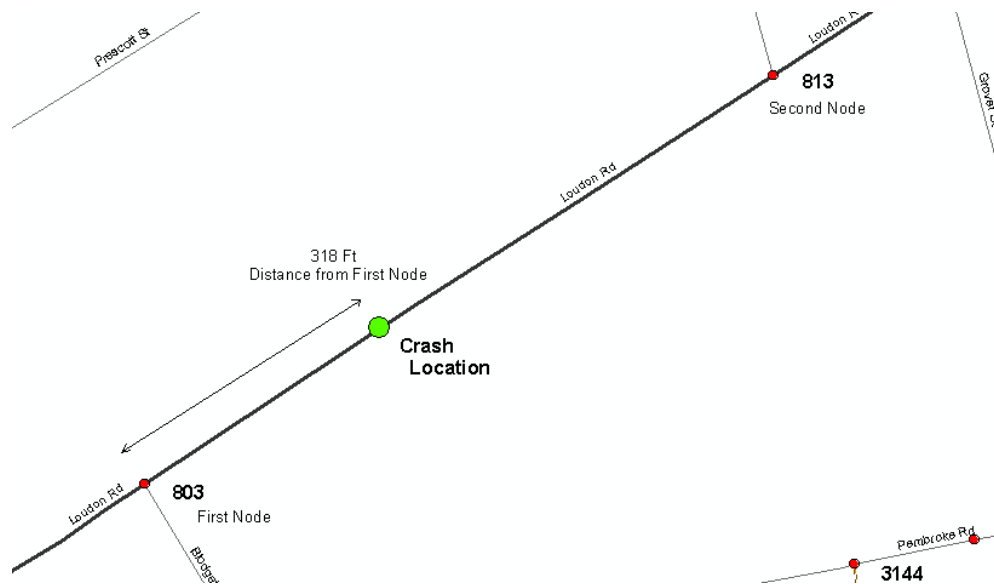
Option 2 Route No and/or Distance from NESW Intesecting Road, Bridge,
 Street name Intersecting Street Town/County line
 Main Street 500 E Oak Street

Option 3 First Node Distance from First Node Second Node
 515 212 632

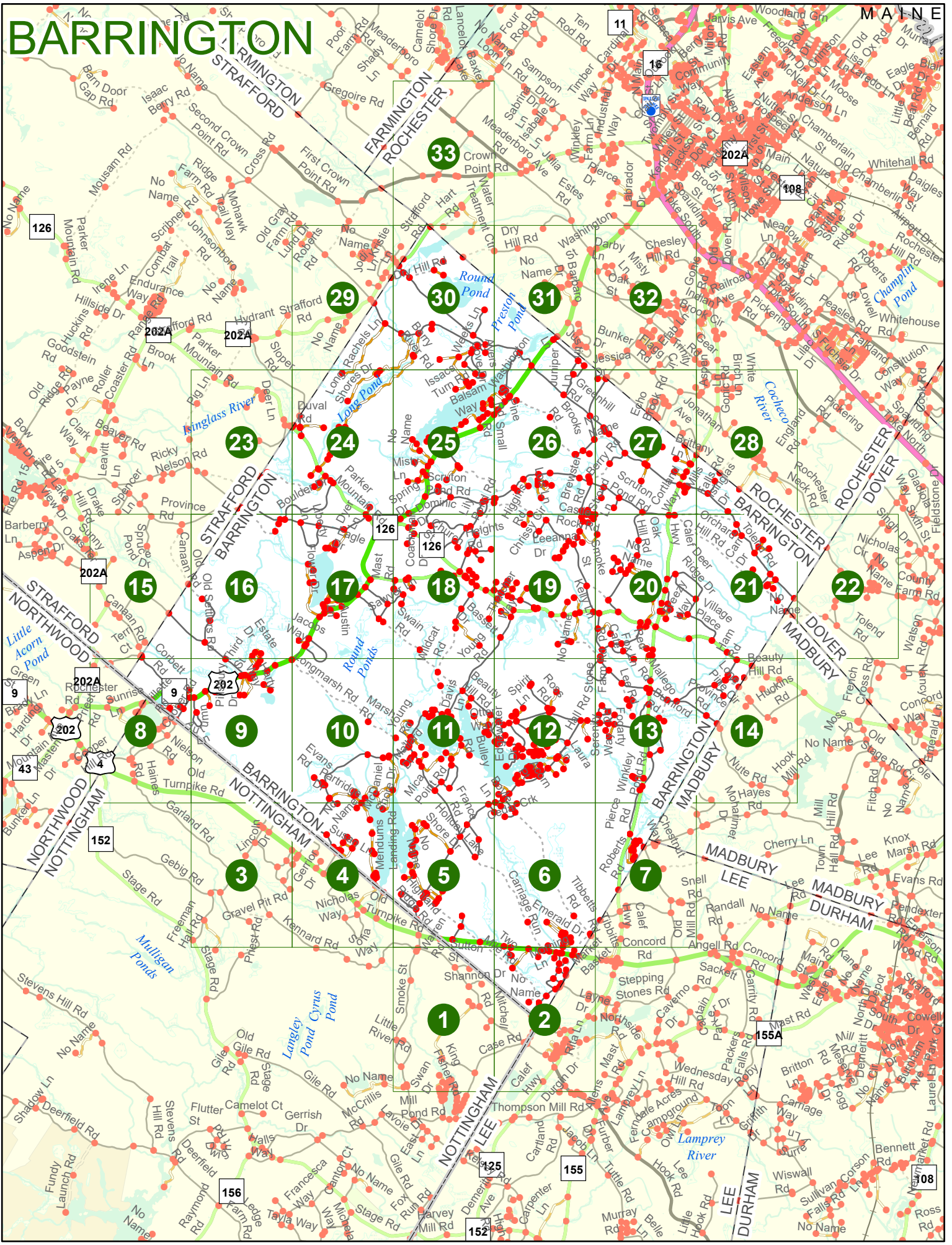
Option 4 Route No and/or Mile Marker on Interstate Only NESW Mile (Marker)
 Street name
 189S 700 feet S 36.8

Option 3 – Example

Street Name Loudon Road
First Node 803
Distance from First Node 318 Ft
Second Node 813



BARRINGTON



Match to Page 5

4

BARRINGTON

Mitchell Rd

Two Mile Rd

Sutton St

BARRINGTON NOTTINGHAM

Shannon Dr

Smoke St

0091

Friar Tuck Ln

0070

Mitchell Rd

Match to Page 2

Autumn Ln

0072

0059

1

Maple Ridge Rd

0444

Match to Page 0

0071

0068

Little River Rd

0069

Smoke St

Cedar Waters Village

0394

0301

0395

0443

0066

Case Rd

0065

Oak Ridge Rd

Nottingham King Lake
Fisher Rd

0302

0303

0063

0350

Swan Dr

0268

0062

0456

0269

0046

0231


Langley Ln

0267

0064

Robin Hood Dr

0265



Match to Page 0

BARRINGTON

Match to Page 6

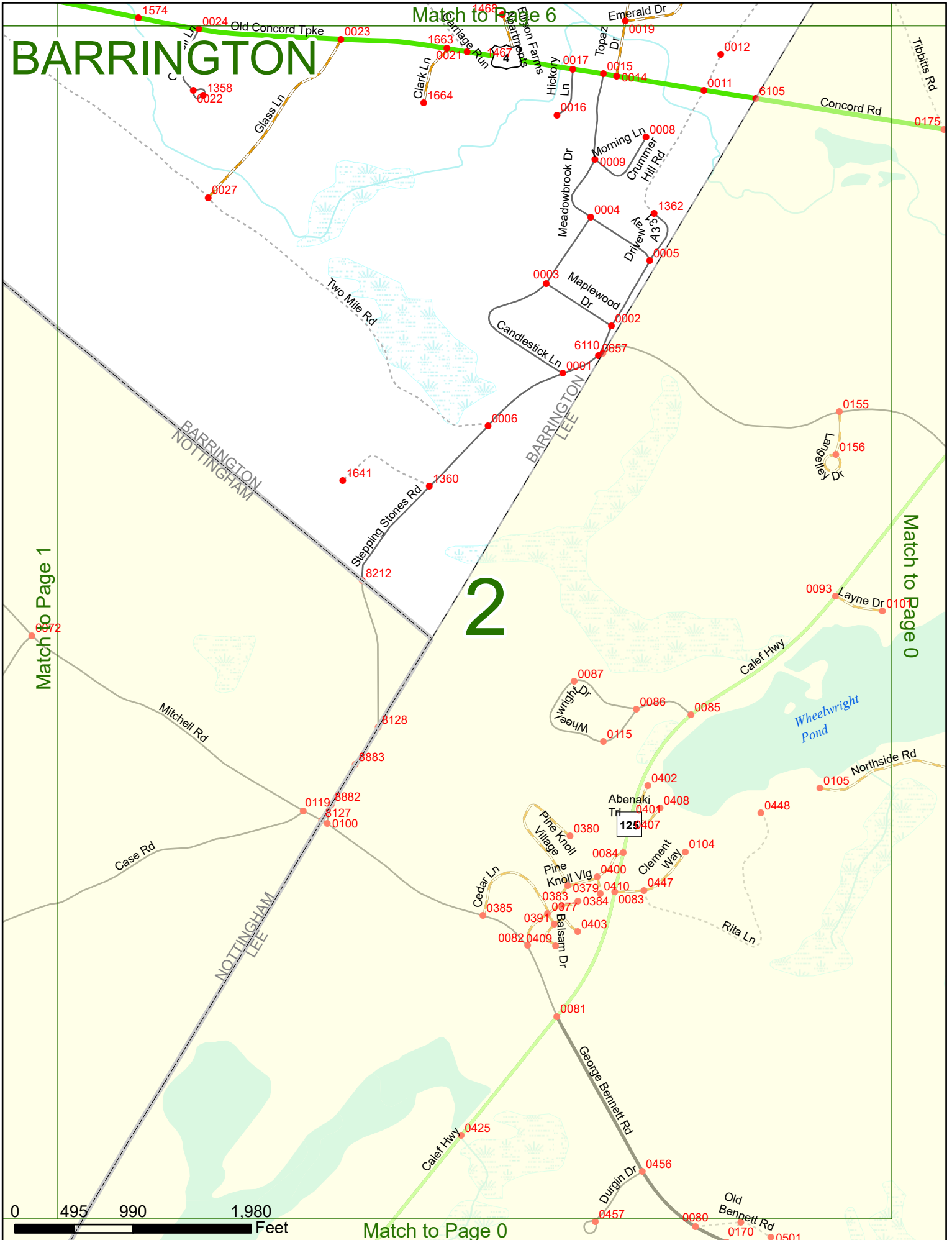
2

Match to Page 1

Match to Page 0

0 495 990 1,980 Feet

Match to Page 0



Match to Page 9

BARRINGTON

BARRINGTON
NOTTINGHAM

Old Turnpike Rd

Lincoln Dr

0112

4

0107

0377

0087

0385

0348

0106

0431

0380

Match to Page 4

0383

Minutemen Ln

0382

Revolutionary Ln

0381

Washington Ln

0384

3

0111

Freeman Hall Rd

Kennard Rd

Match to Page 0

Gebig Rd

0088

0089

Priest Rd

Gravel Pit Rd

0090

0108

0340

Nottingham Recycling Cen

Slagle Rd

152

0085

0 495 990 1,980 Feet

Match to Page 0

BARRINGTON


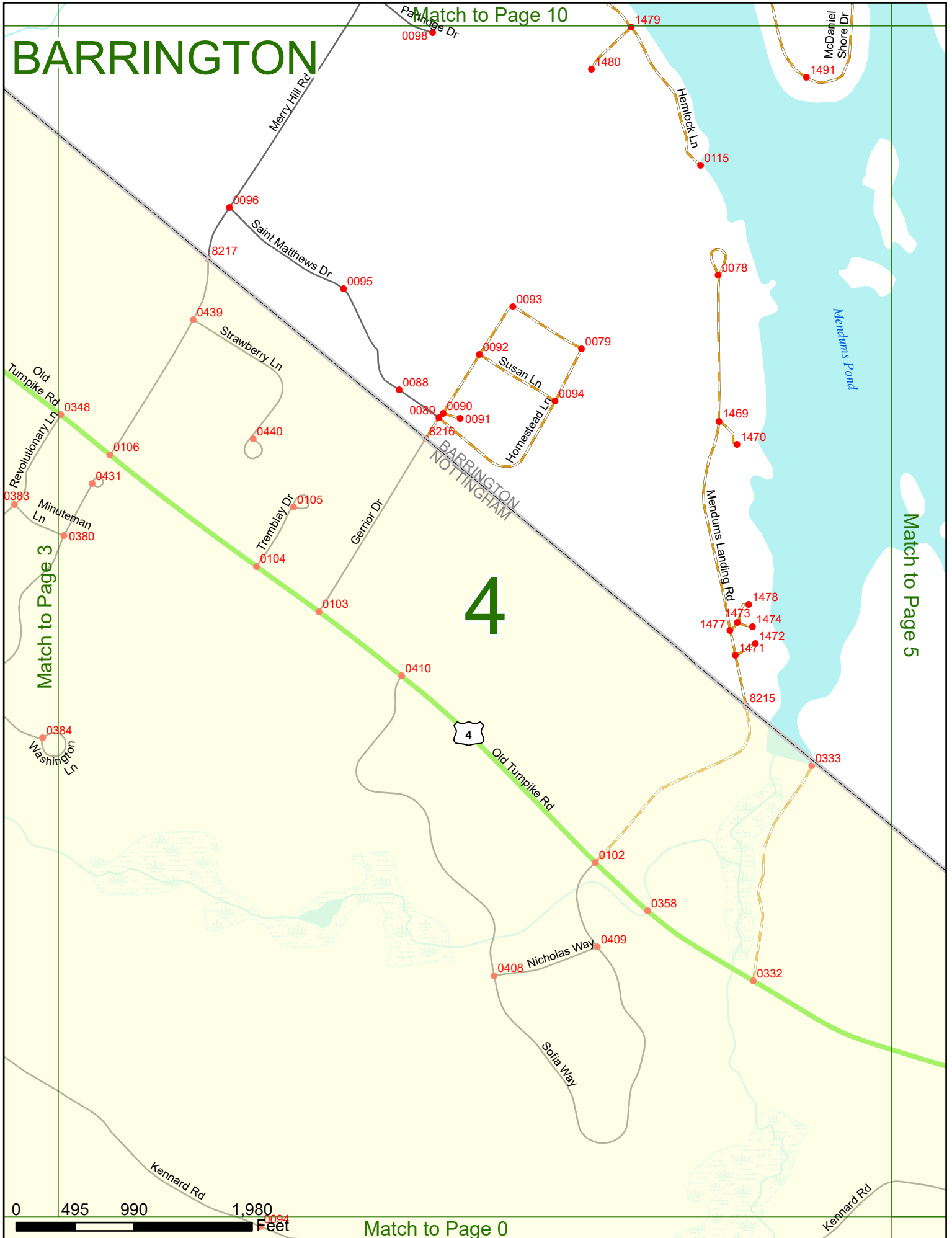
Match to Page 10

Match to Page 5

4

Match to Page 3

Match to Page 0



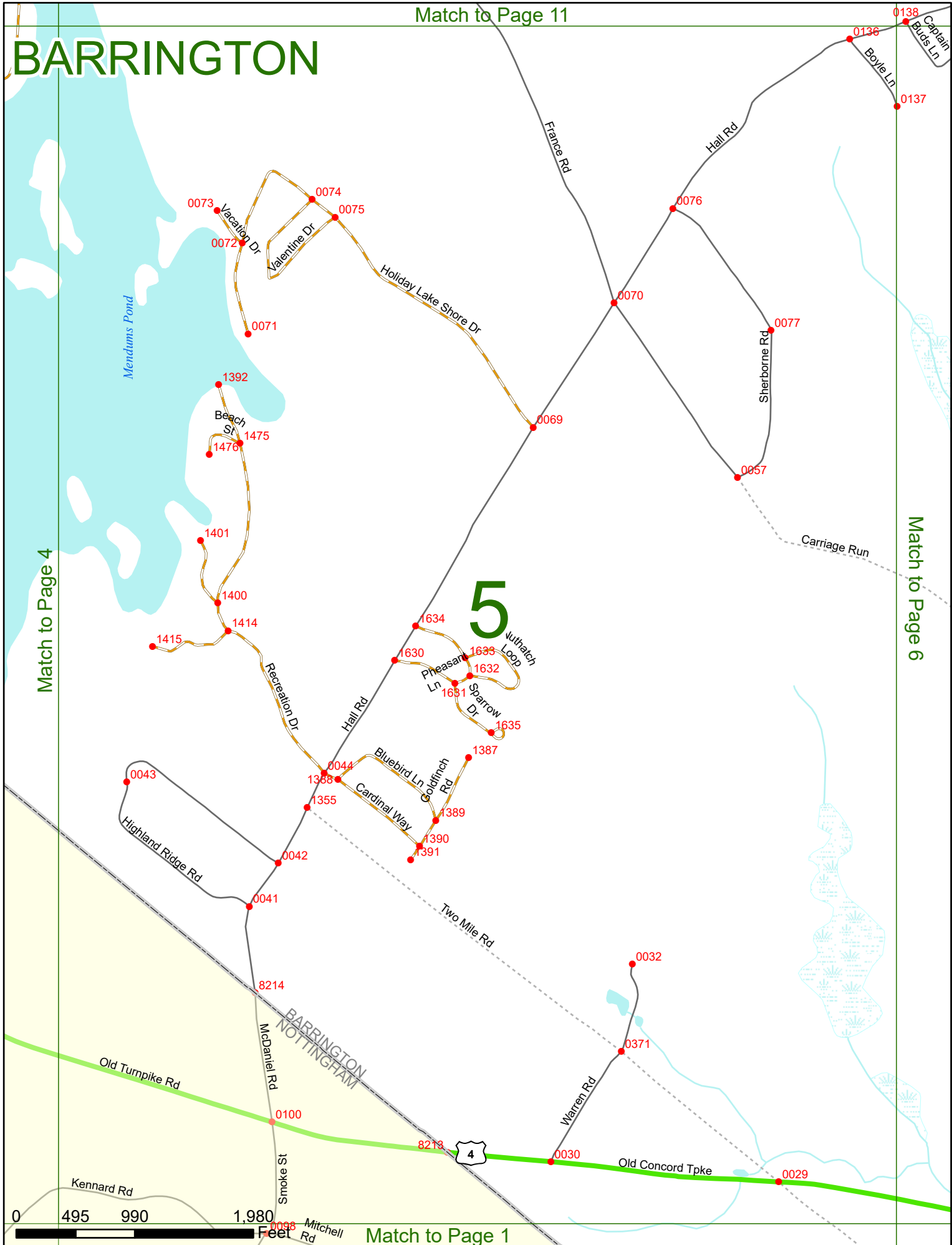
BARRINGTON

Match to Page 4

Match to Page 6

5

Luthach Loop

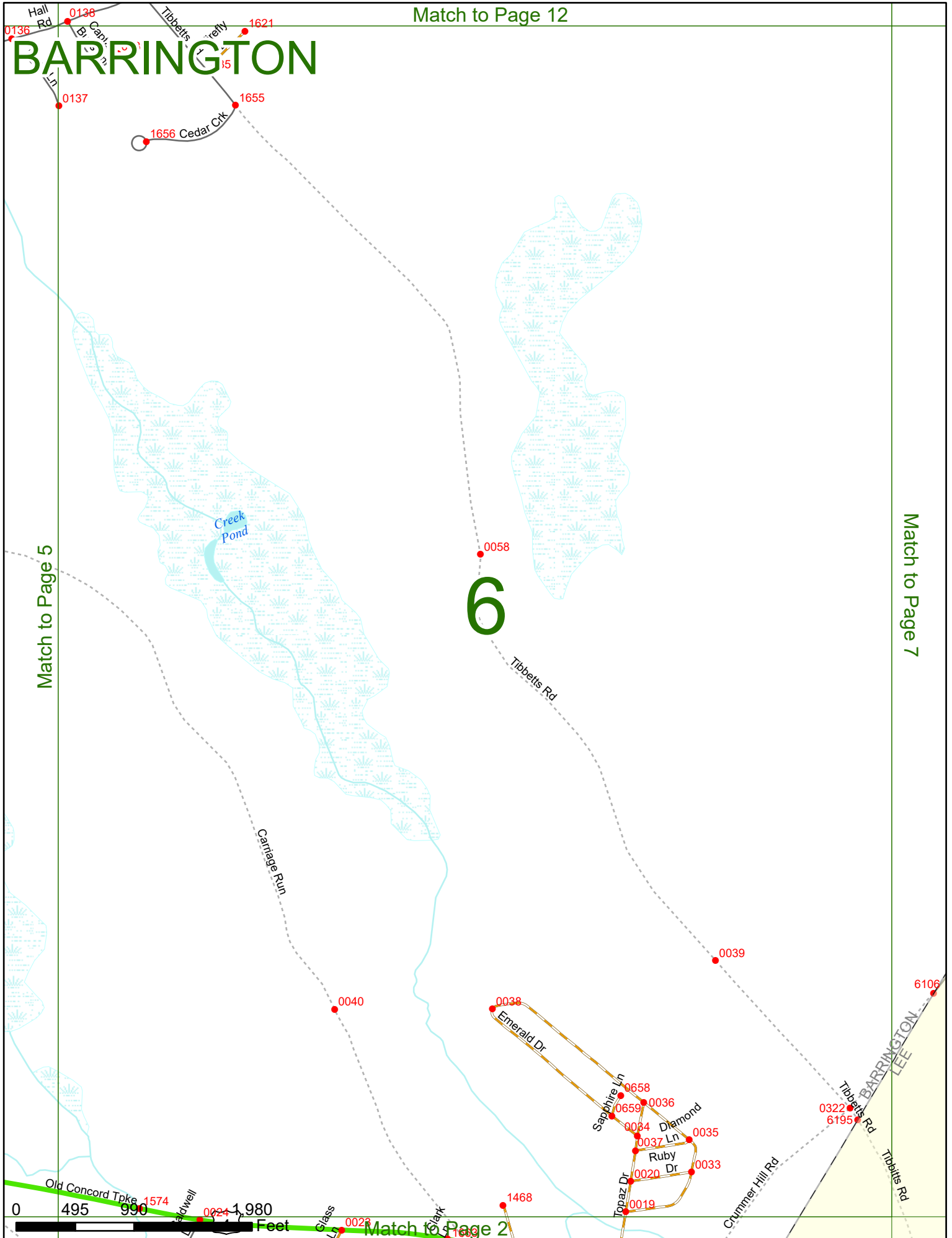


BARRINGTON

6

Match to Page 5

Match to Page 7



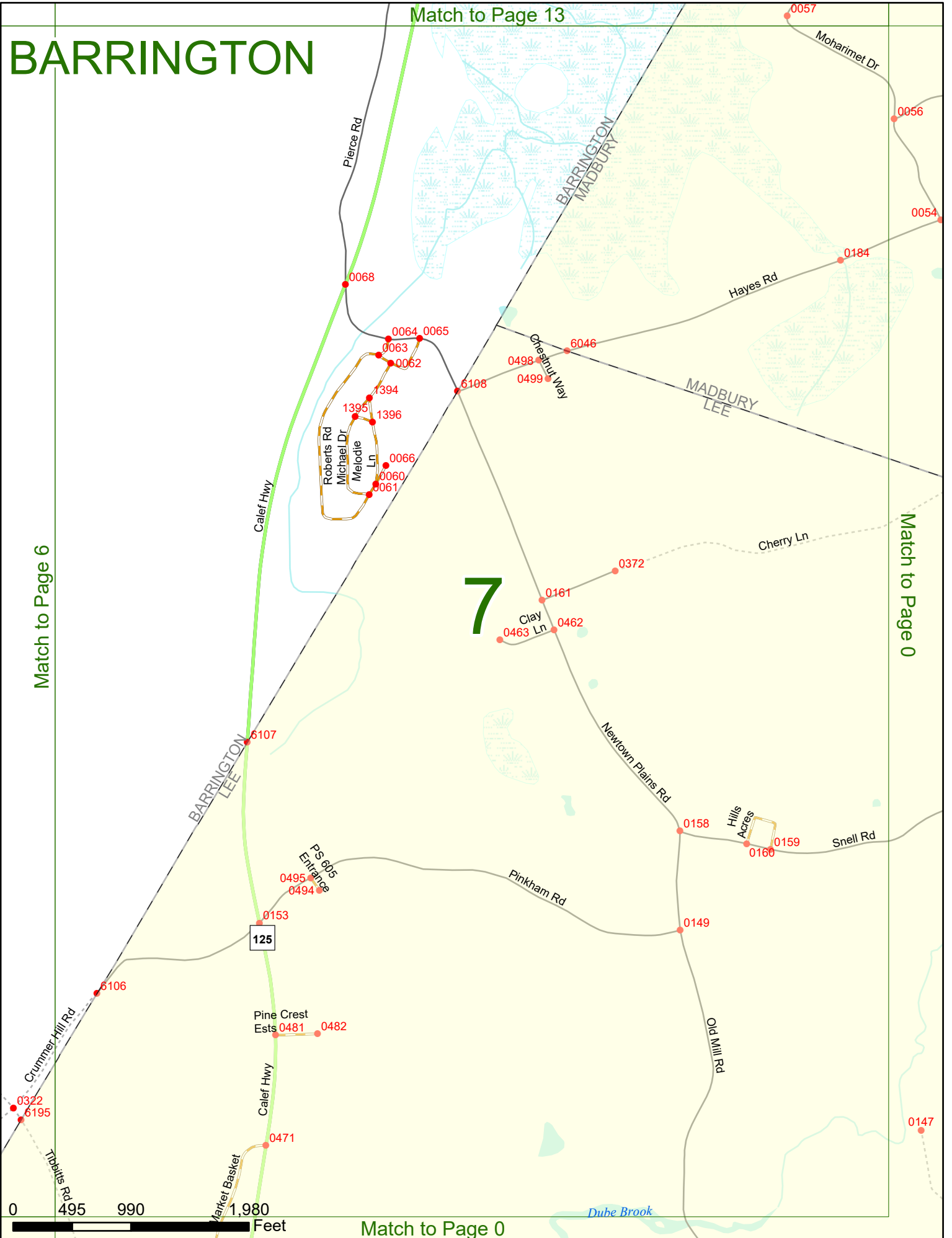
BARRINGTON

Match to Page 13

Match to Page 6

Match to Page 0

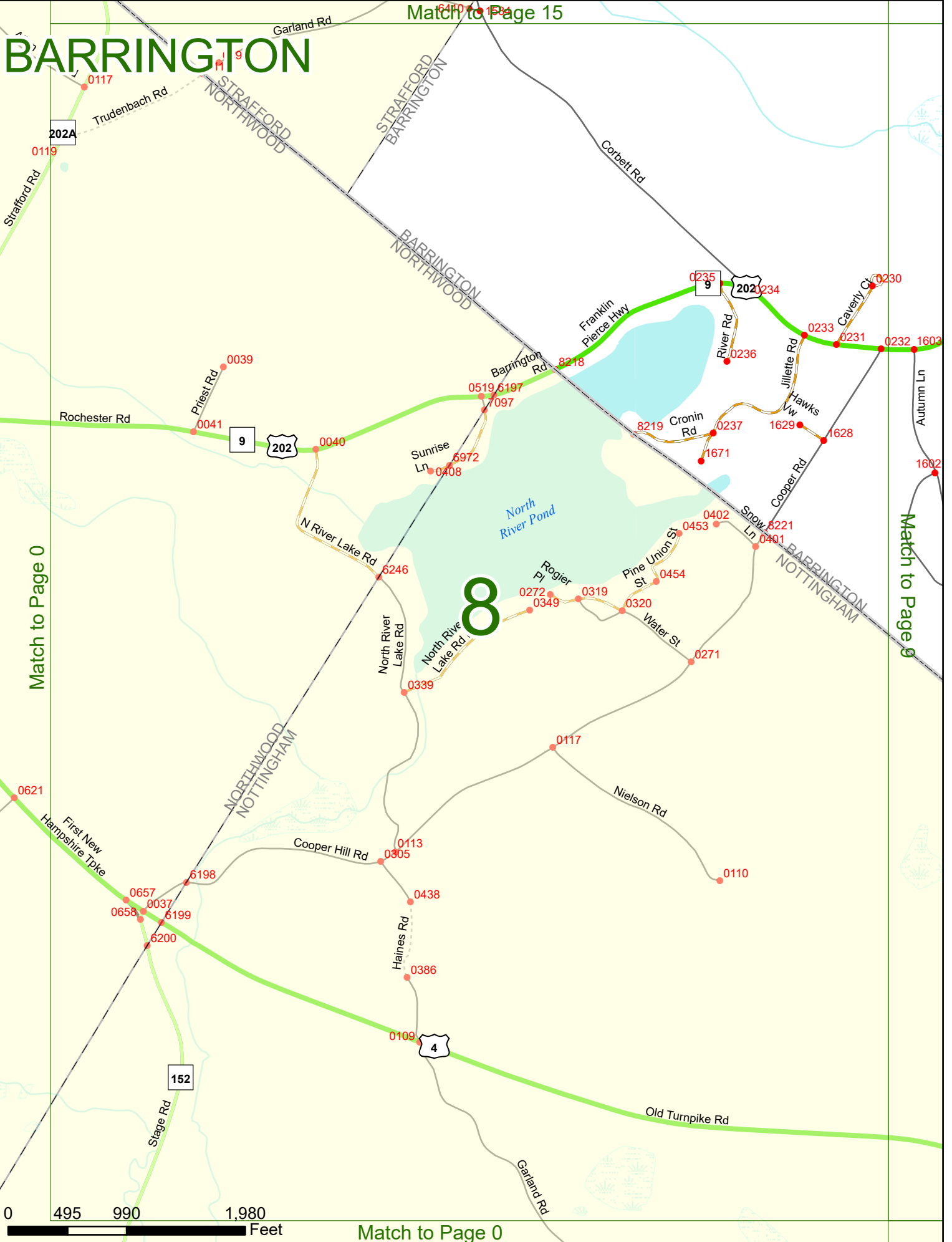
7



Match to Page 0

BARRINGTON

Match to Page 15



Match to Page 0

Match to Page 9

0 495 990 1,980 Feet

Match to Page 0

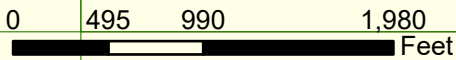
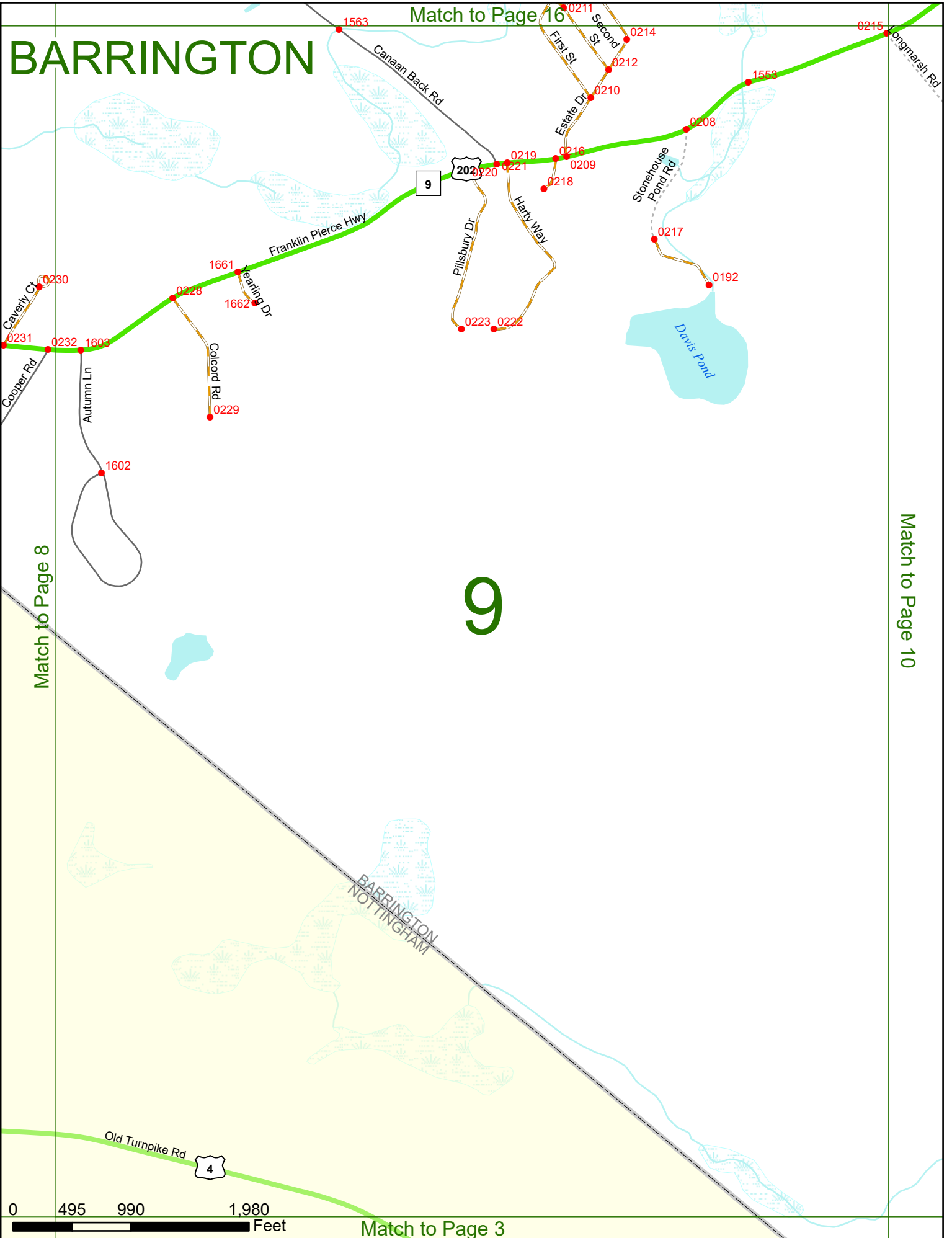
BARRINGTON

Match to Page 16

Match to Page 8

Match to Page 10

9



Match to Page 3

Match to Page 17

Franklin Hwy
202

BARRINGTON

Round Ponds

Longmarsh Rd

10

Marsh Rd

Match to Page 11

Match to Page 9

0207

1559

1569

0106

0118
0146

Merry Hill Rd

1482
1484
1483
1481

Evans Rd

Round Pond

1486
1487
1485
1488

Perkins Cir

1490

Moonlight Dr

1479
0107
0120

McDaniel Shore Dr

0097
0099
0098

Partridge Dr

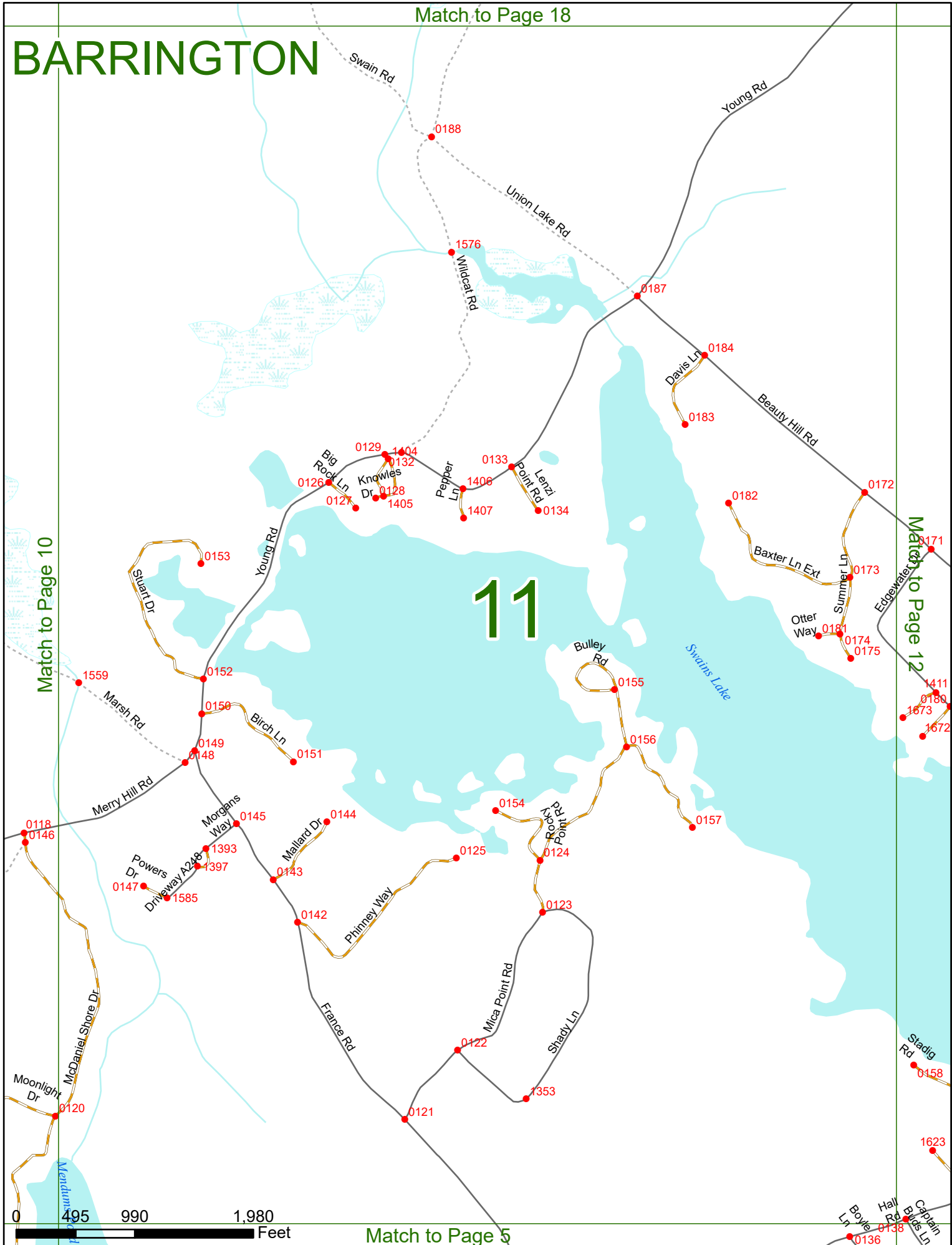
Hemlock Ln

Mendum's Pond

0 495 990 1,980 Feet

Match to Page 4

BARRINGTON



Match to Page 10

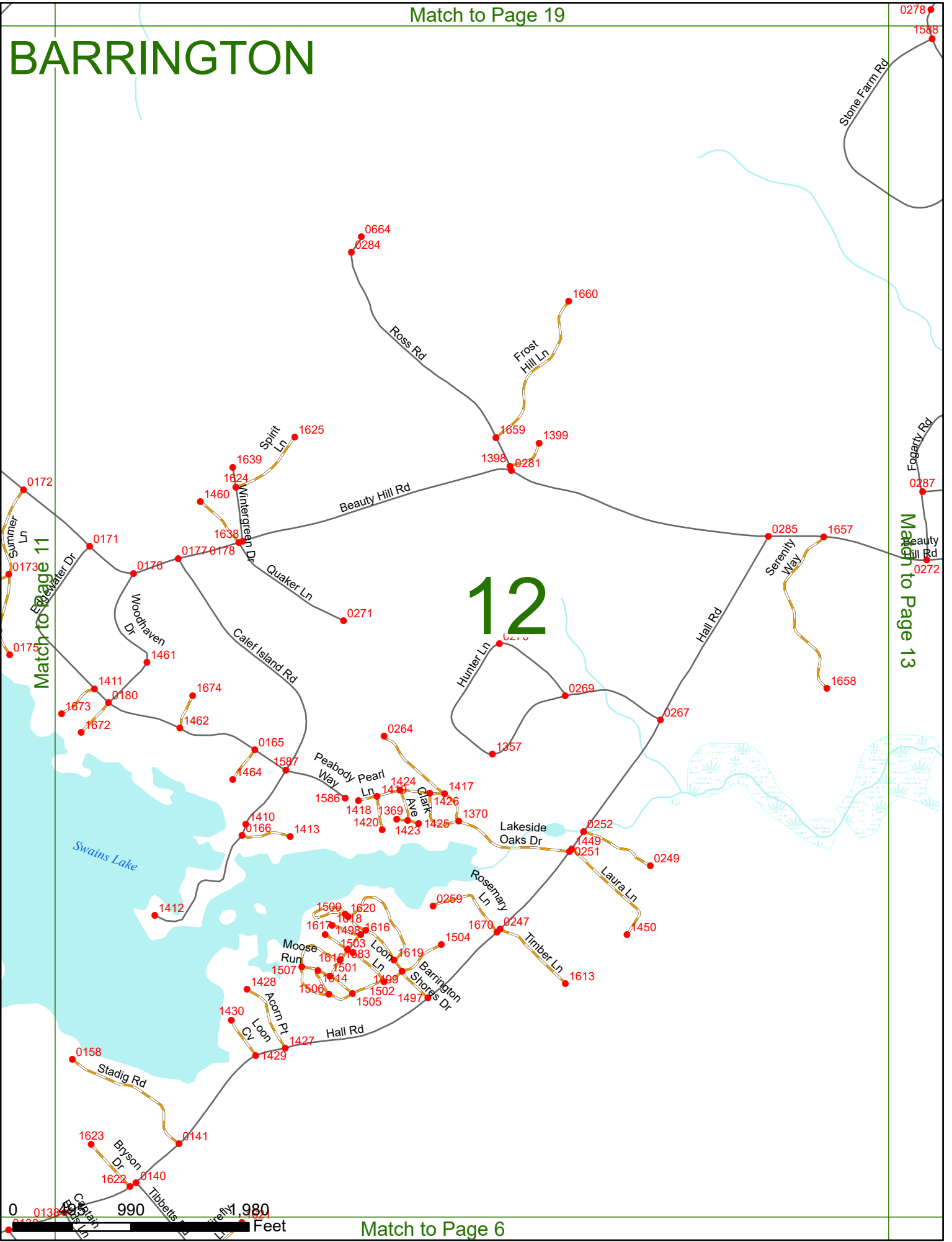
Match to Page 12



Match to Page 5

BARRINGTON


12



Match to Page 11

Match to Page 13

Match to Page 6



BARRINGTON

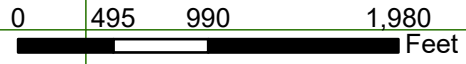
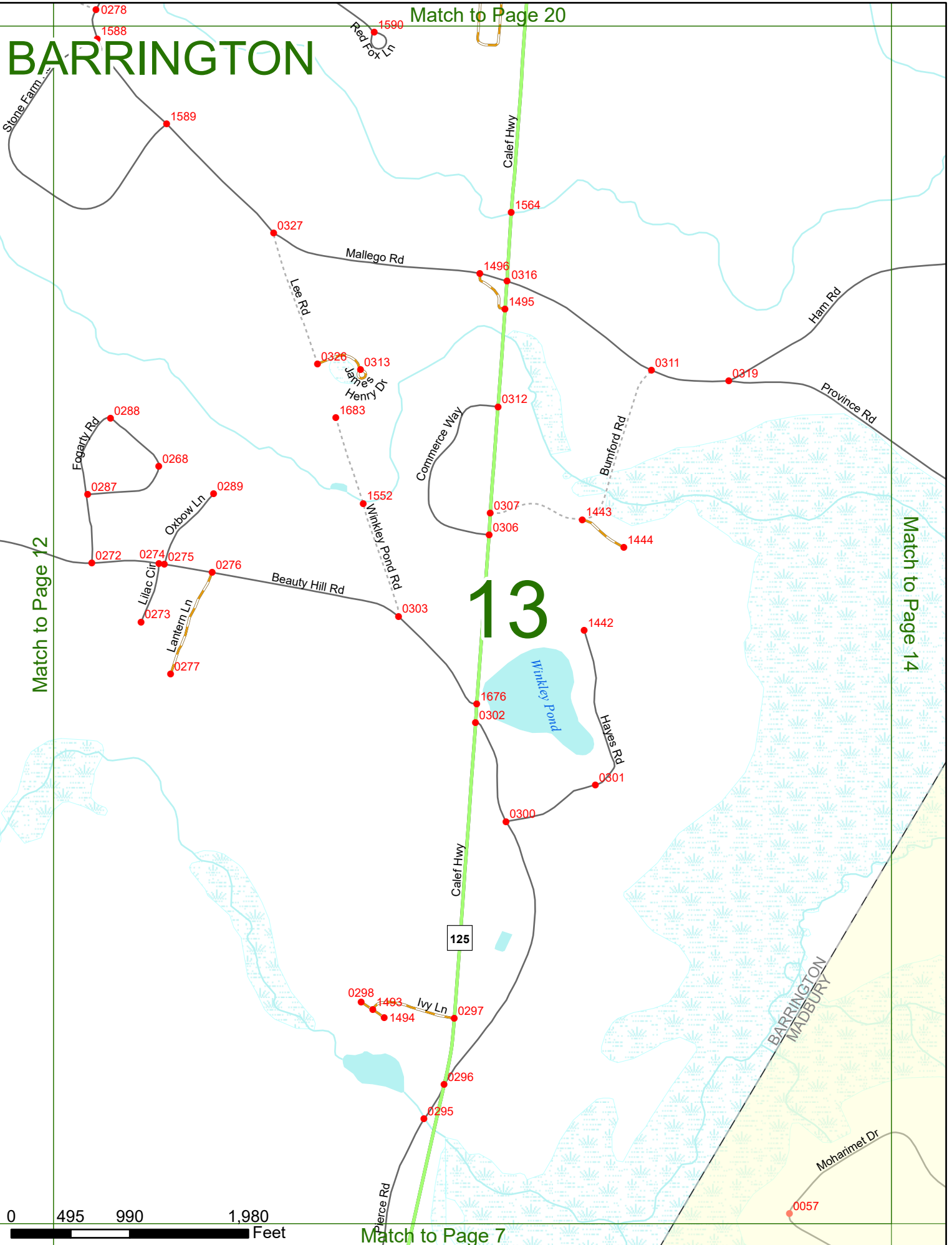
Match to Page 20

Match to Page 12

Match to Page 14

13

Match to Page 7



BARRINGTON

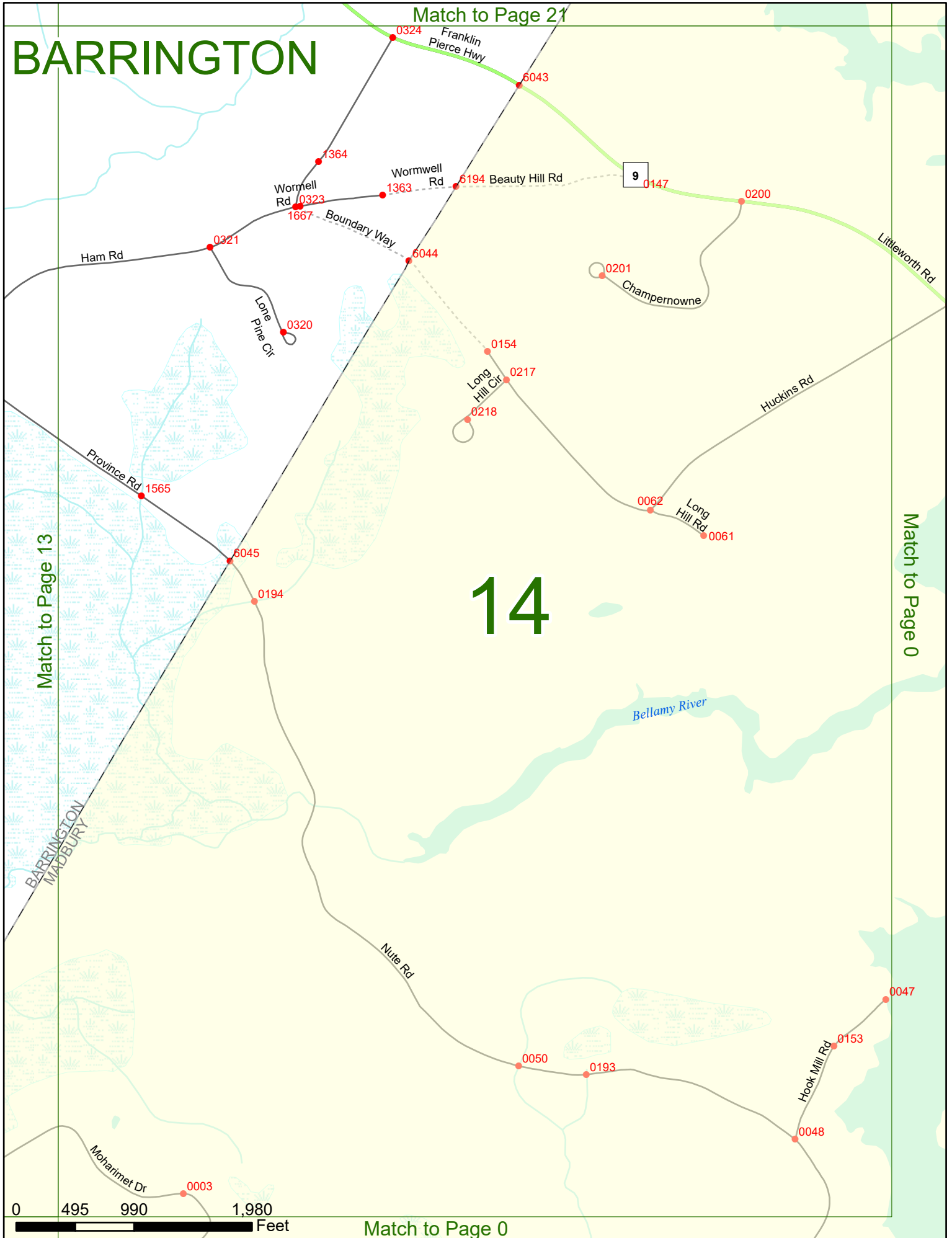
Match to Page 21

Match to Page 13

Match to Page 0

14

Match to Page 0



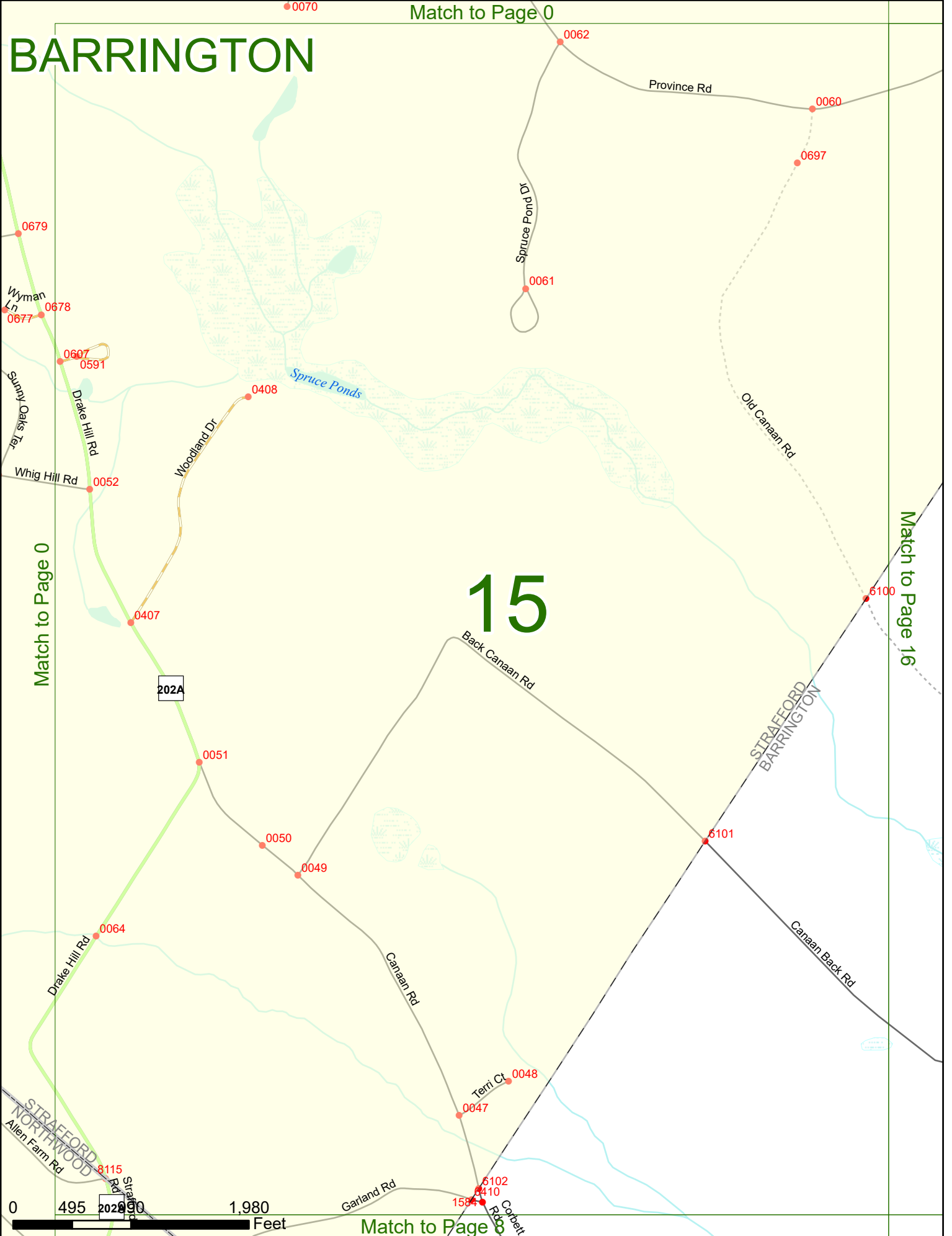
BARRINGTON

Match to Page 0

15

Match to Page 16

Match to Page 0



Match to Page 8

BARRINGTON

Match to Page 23

STRAFFORD
BARRINGTON

16

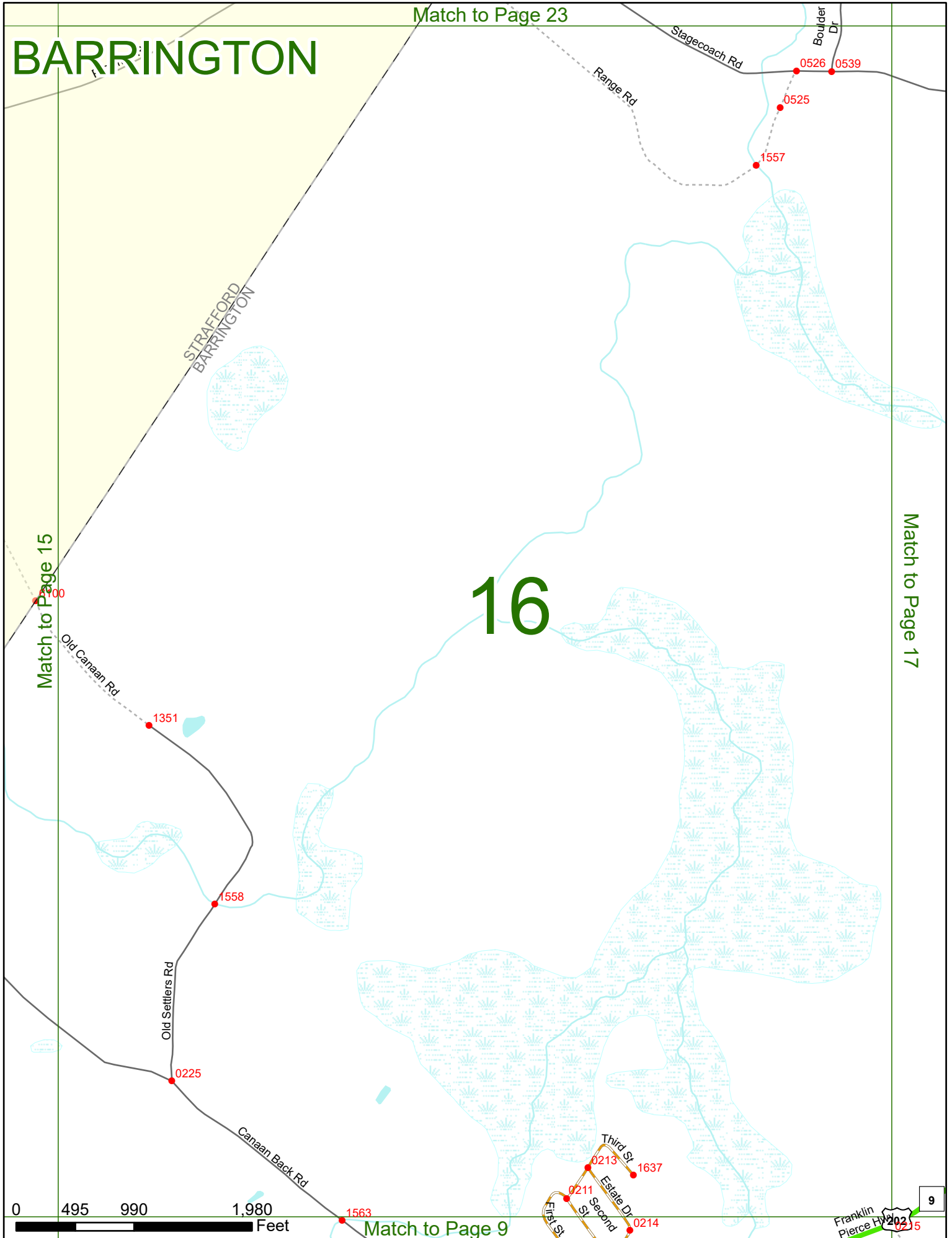
Match to Page 15

Match to Page 17

0 495 990 1,980 Feet

Match to Page 9

Franklin Pierce Hwy 203 9 215

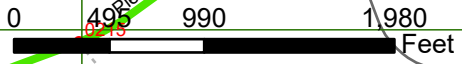
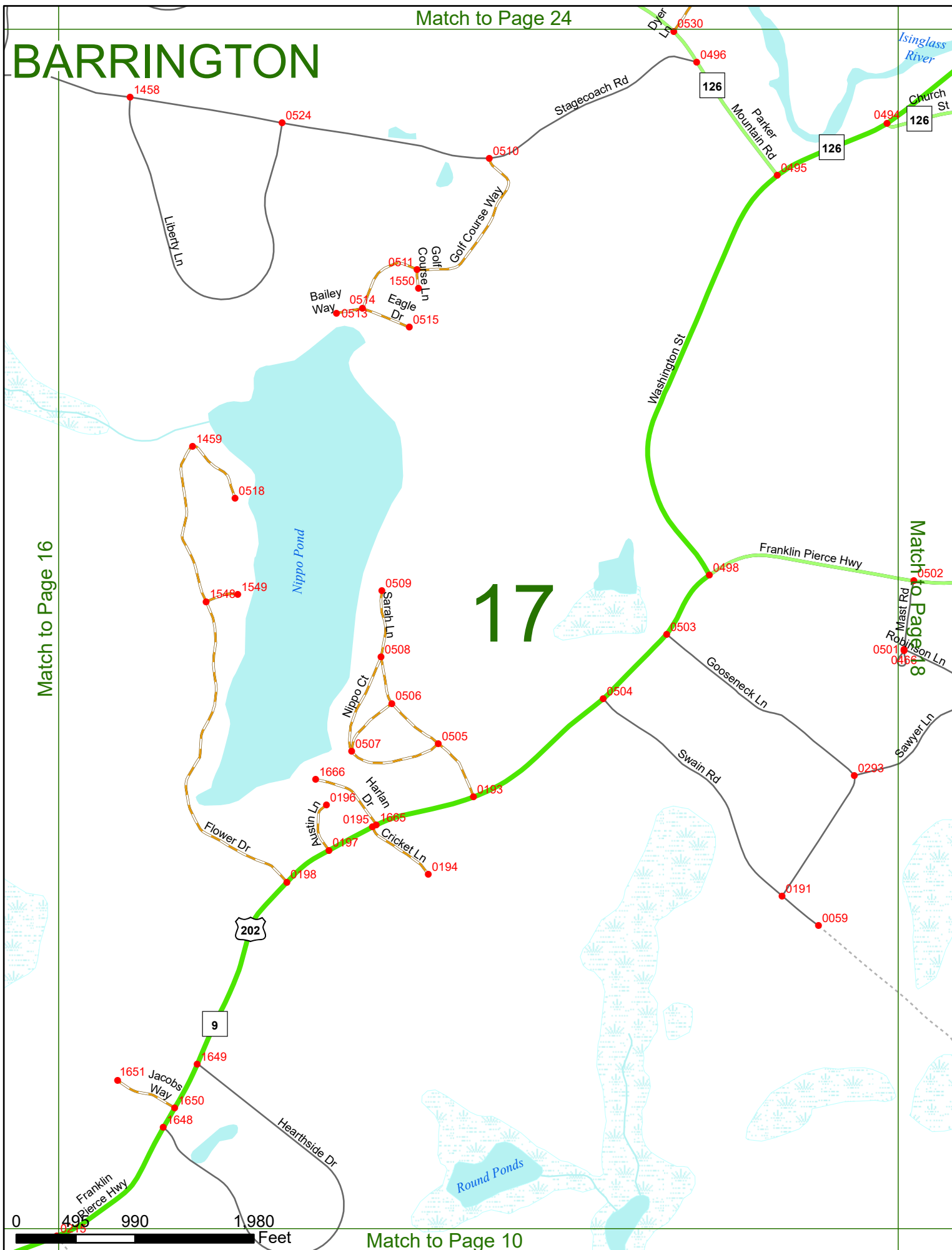


BARRINGTON

17

Match to Page 16

Match to Page 18



BARRINGTON

Match to Page 25

126

126

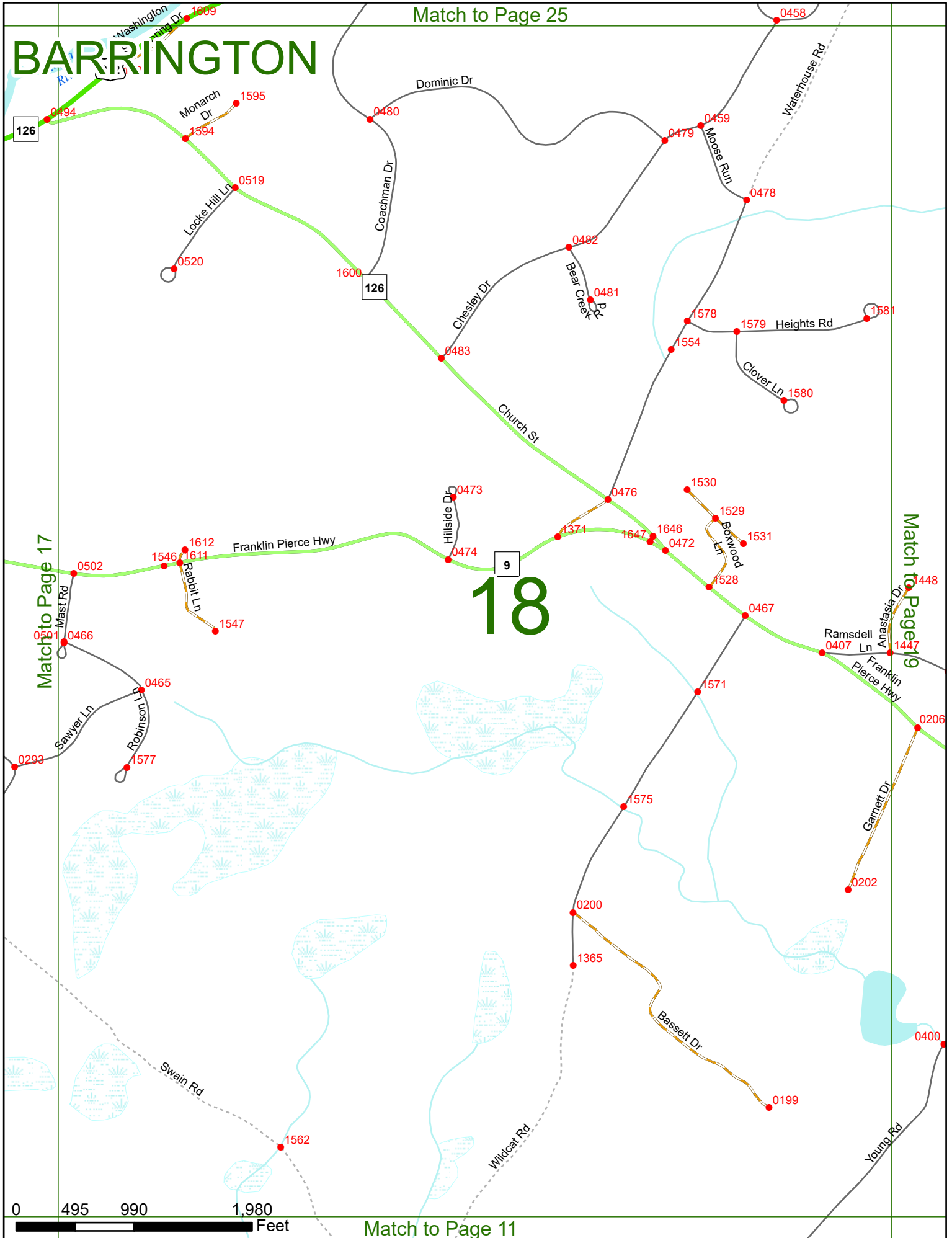
9
18

Match to Page 19

Match to Page 17

0 495 990 1,980 Feet

Match to Page 11



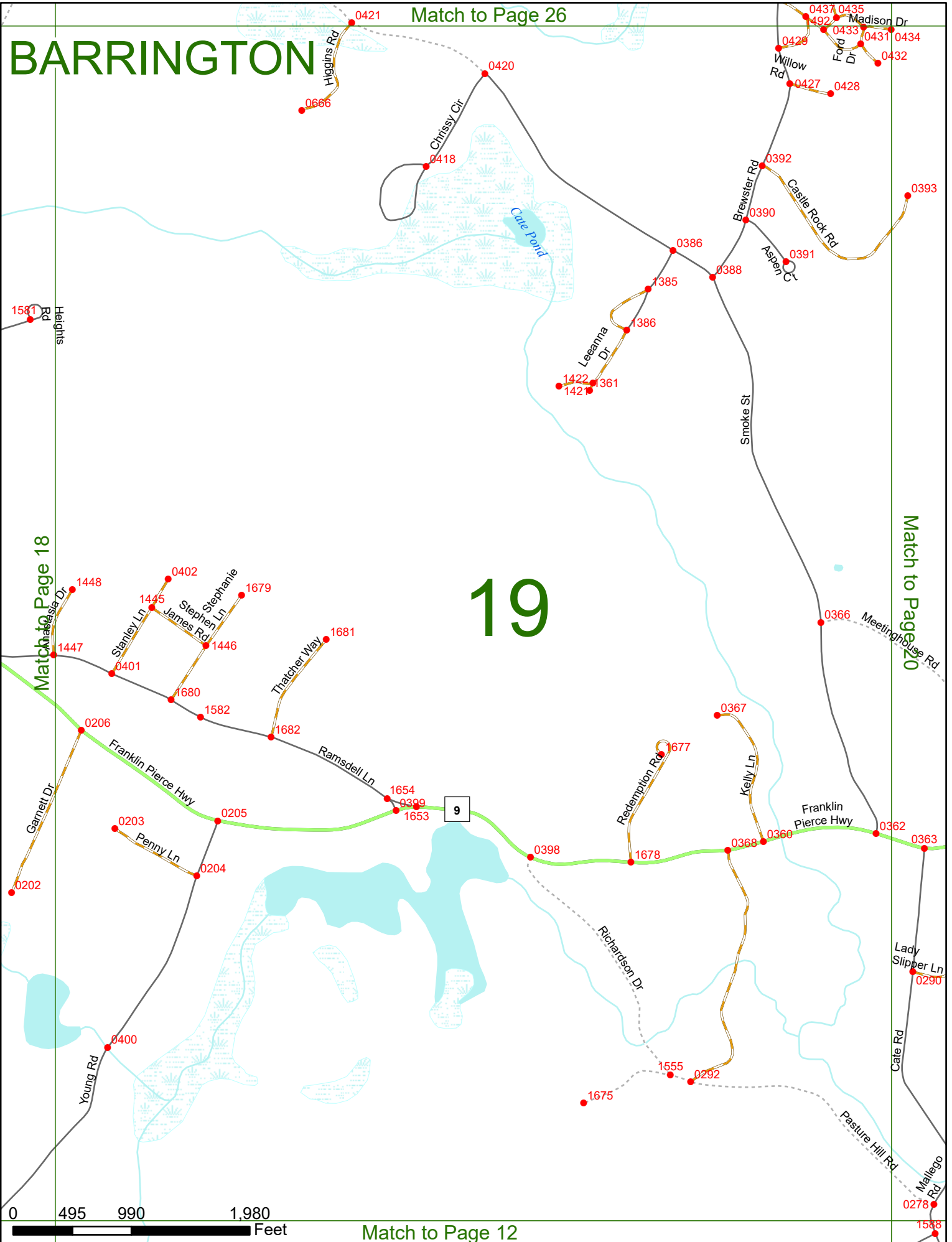
BARRINGTON

Match to Page 26

19

Match to Page 18

Match to Page 20



Match to Page 12

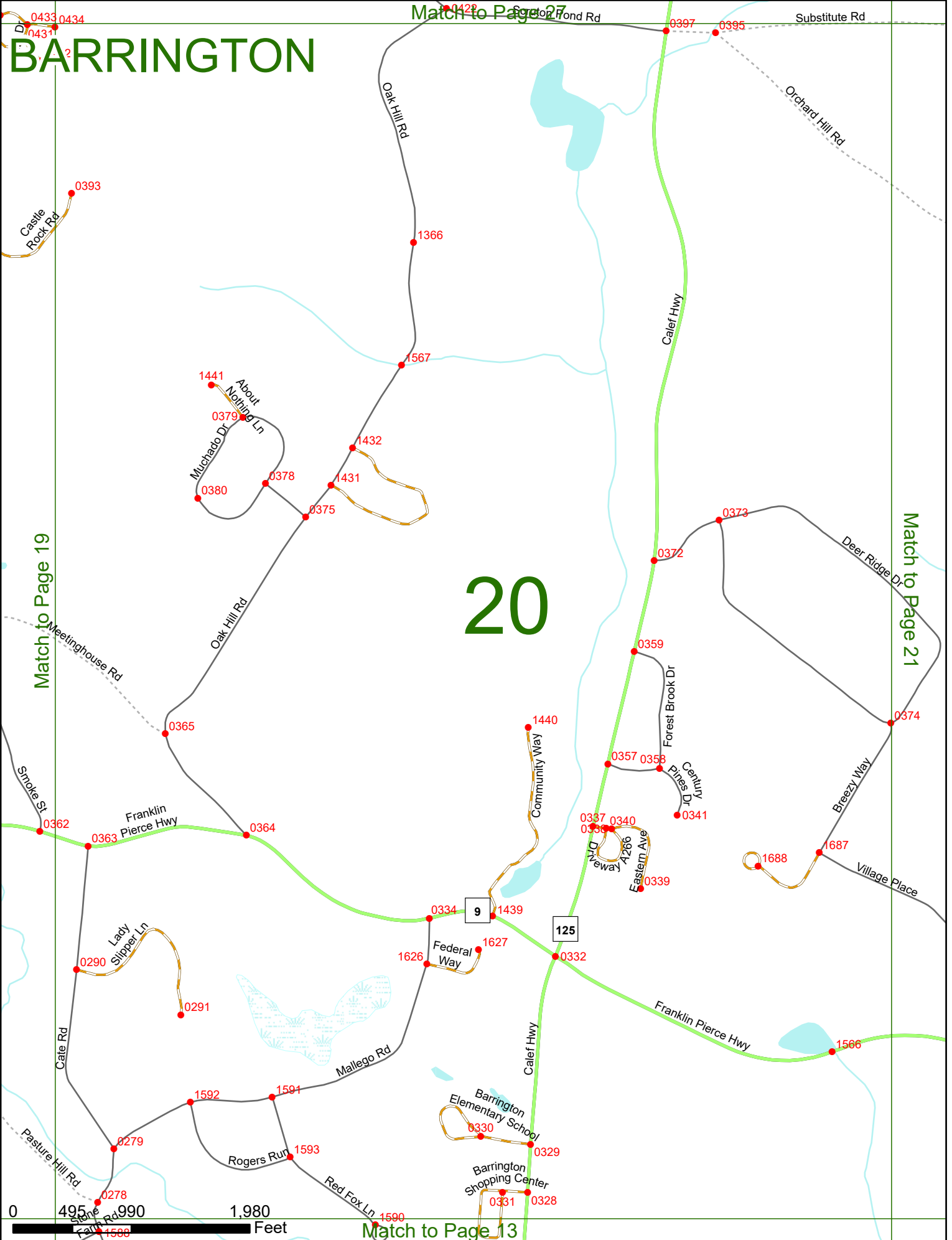
BARRINGTON

Match to Page 27

20

Match to Page 19

Match to Page 21



Match to Page 13

BARRINGTON

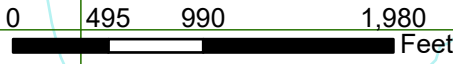
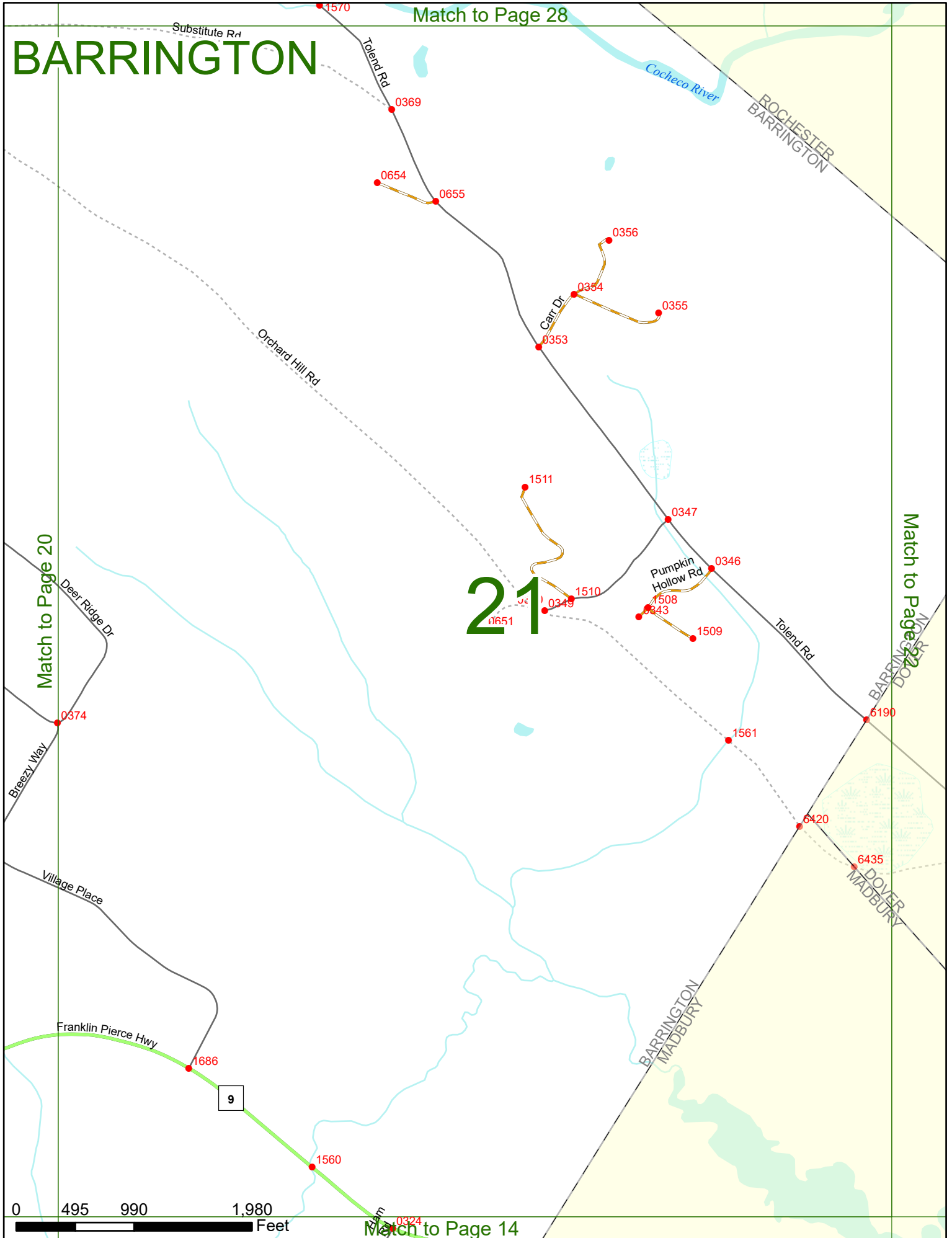
Match to Page 28

21

Match to Page 22

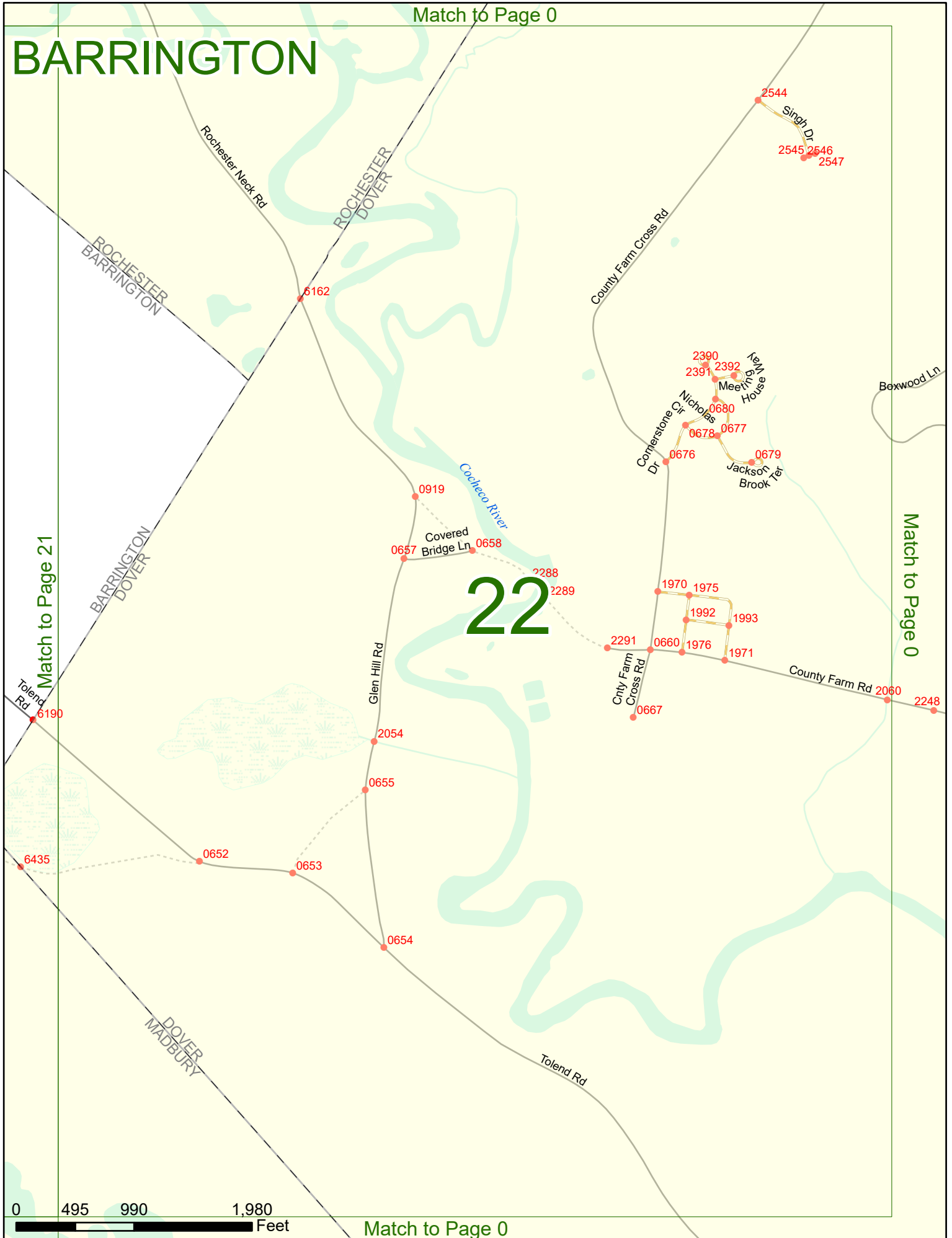
Match to Page 20

Match to Page 14



Match to Page 0

BARRINGTON



Match to Page 21

Match to Page 0

22



Match to Page 0

BARRINGTON

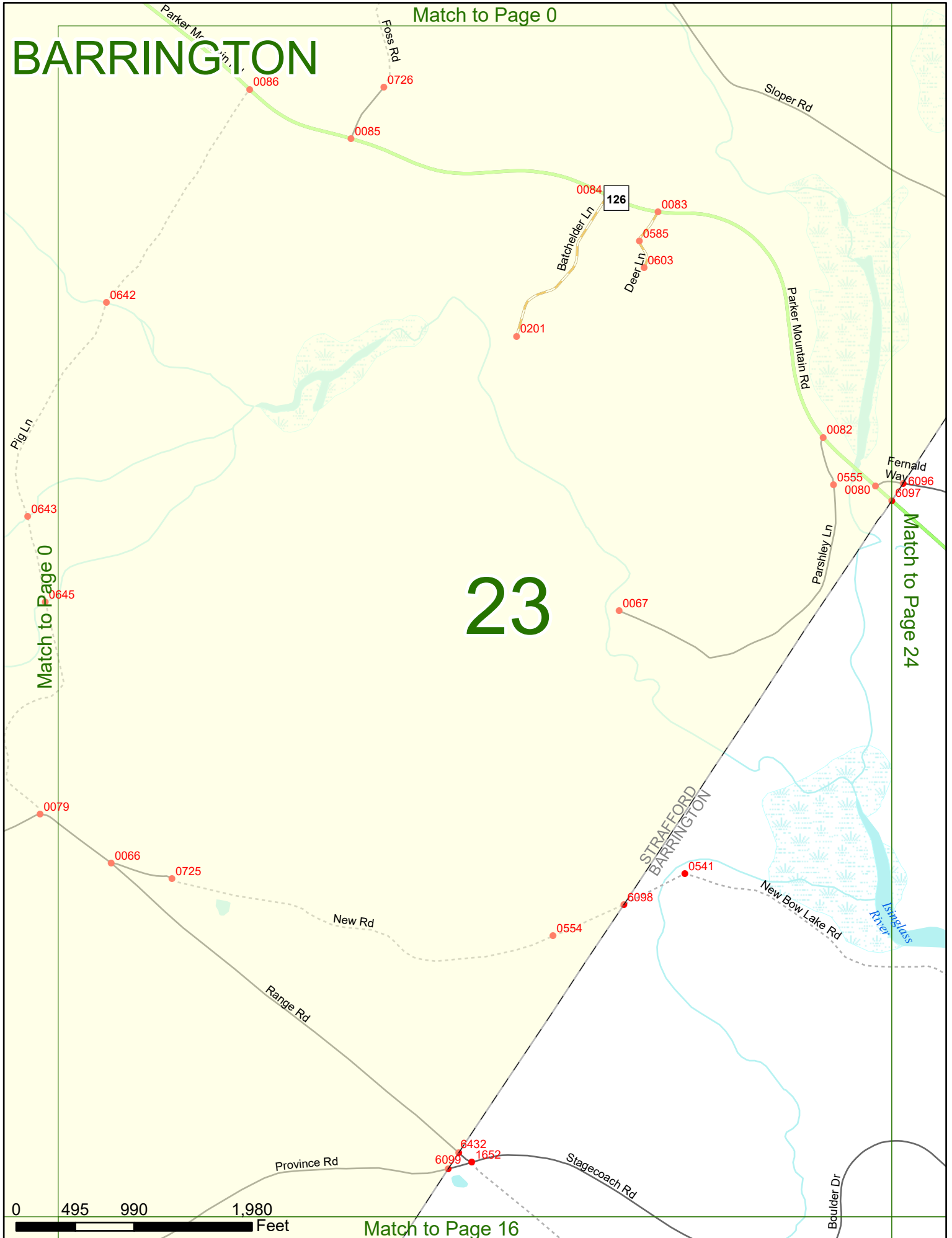
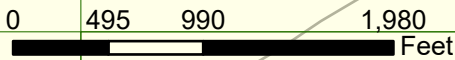
Match to Page 0

23

Match to Page 0

Match to Page 24

Match to Page 16

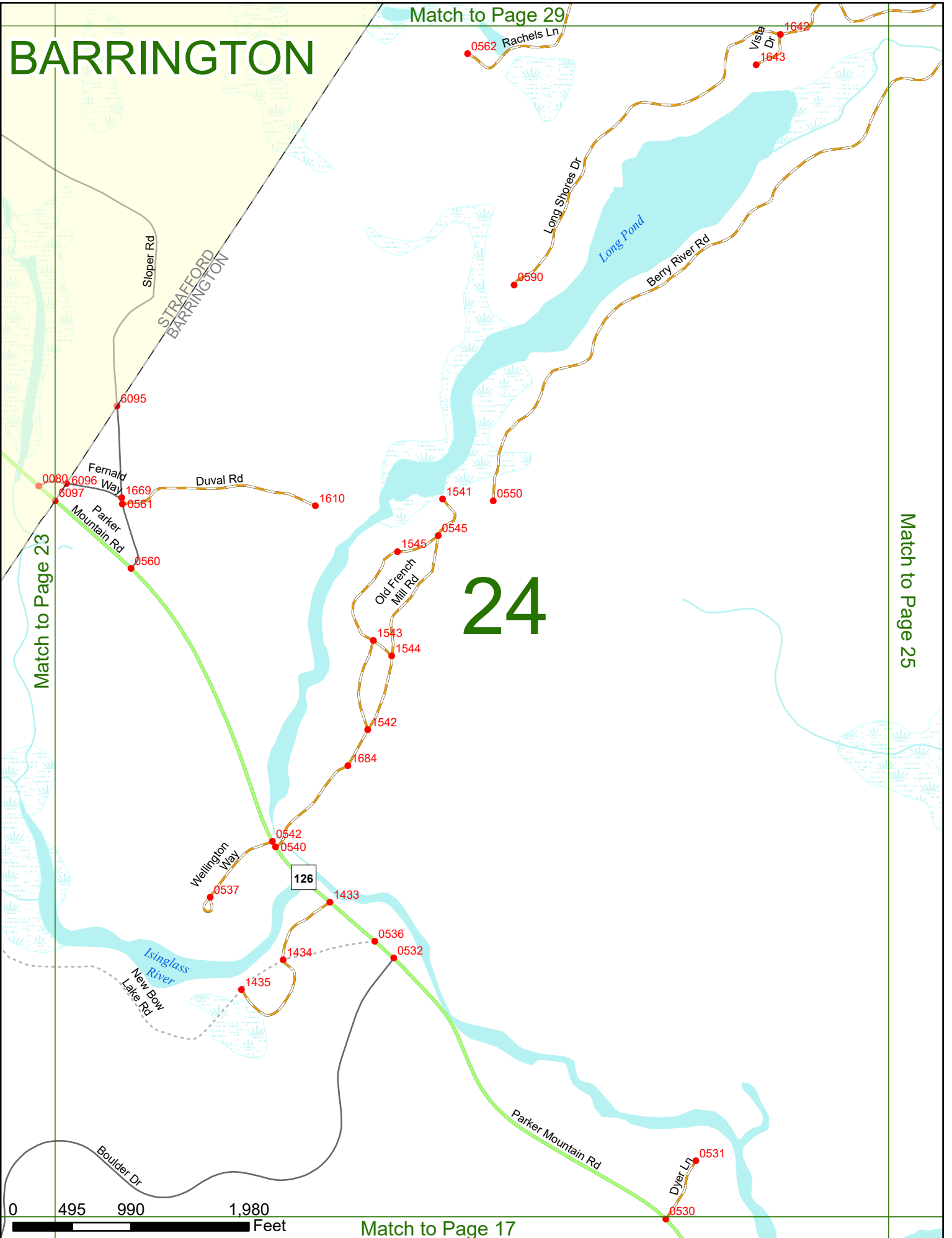


BARRINGTON

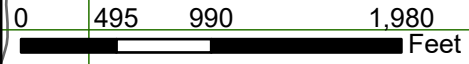
Match to Page 29

Match to Page 25

24



Match to Page 23



Match to Page 17

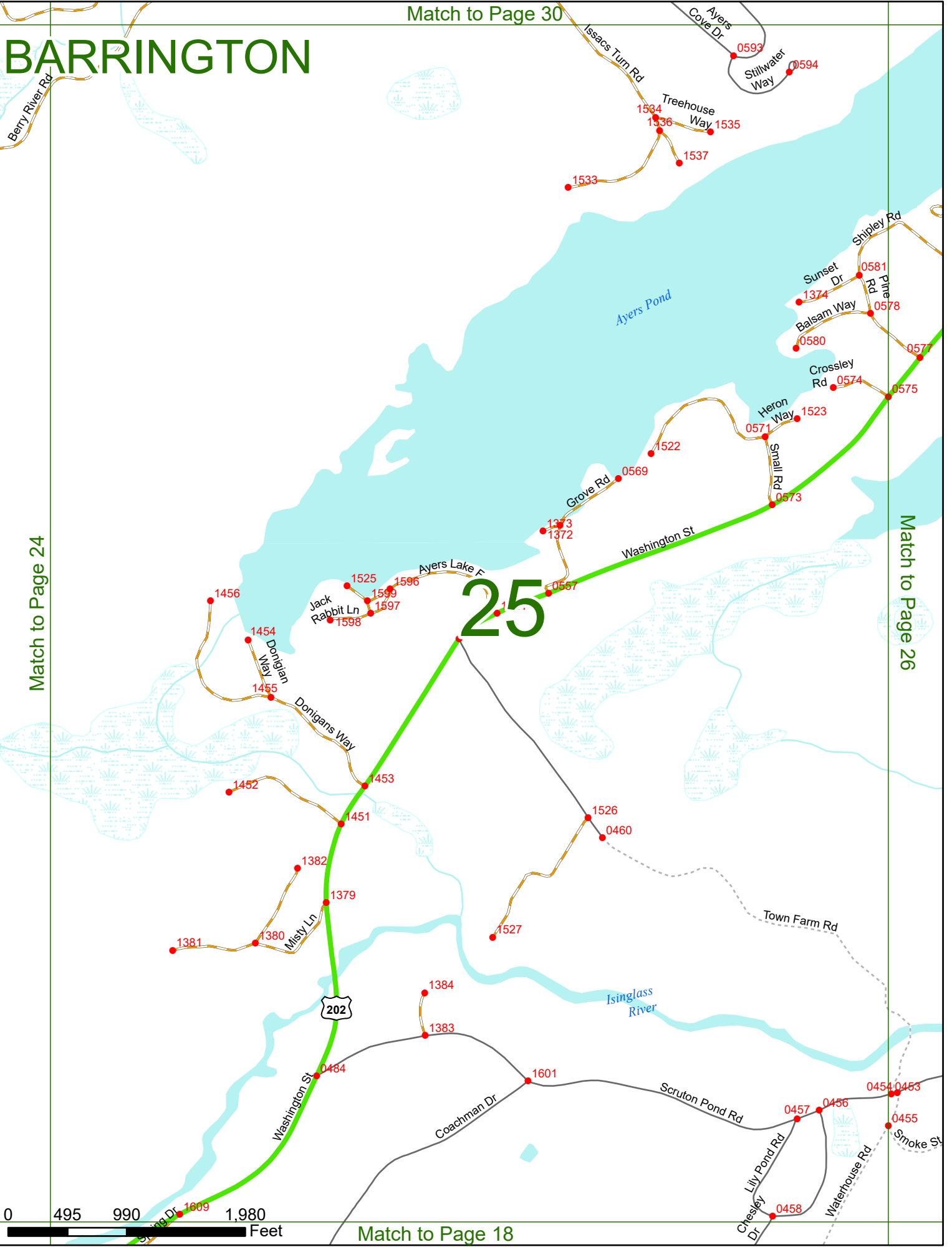
Match to Page 30

BARRINGTON

Match to Page 24

Match to Page 26

25



Match to Page 18

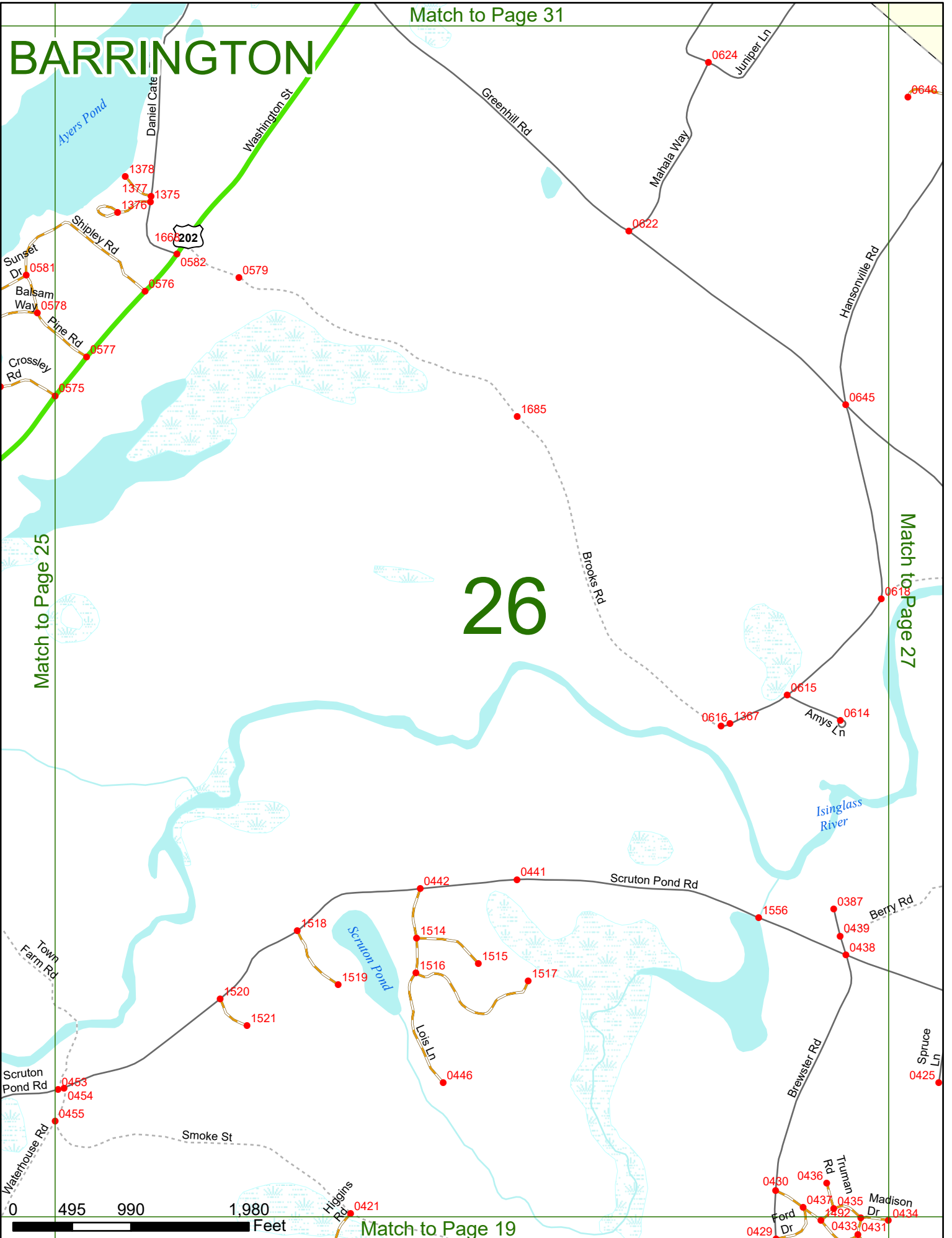
BARRINGTON

Match to Page 31

26

Match to Page 25

Match to Page 27



Match to Page 19

Match to Page 32

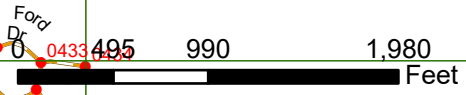
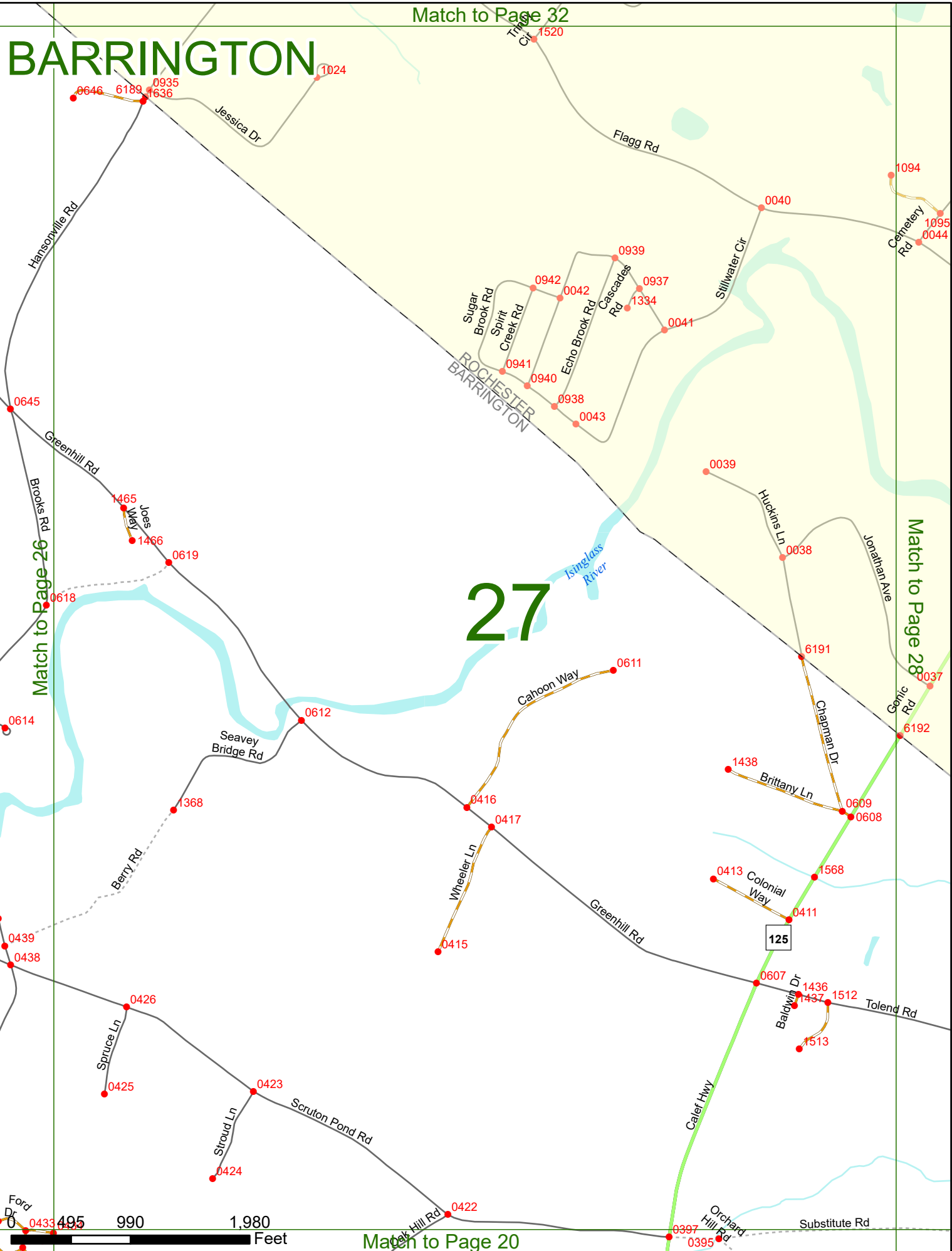
BARRINGTON

27

Match to Page 26

Match to Page 28

Match to Page 20



1094
1095
0044
Cemetery Rd

ROCHESTER BARRINGTON
0942
0042
0939
0937
1334
0041
0941
0940
0938
0043
0040
Stillwater Cir

0039
Hicks Ln
0038
Jonathan Ave

6191
6192
0037
Chatham Ln Dr
Genic Rd

1438
Brittany Ln
0609
0608

0413
Colonial Way
0411
1568

125

0607
1436
1437
1512
1513
Baldwin Dr
Tolend Rd

0397
0395
Orchard Hill Rd
Substitute Rd

Ford Dr
0433
495

0645
Greenhill Rd
Brooks Rd
0618
0614
0439
0438
0426
0425
0423
0424

1465
1466
0619
0612
1368

Berry Rd
0416
0417
0415

Cahton Way
0611

Wheeler Ln
0416
0417
0415

0646
6189
0935
1636
Jessica Dr
1024

1520
Tinsley Cir

Flagg Rd

Sugar Brook Rd
Spirit Creek Rd
Echo Brook Rd
Cascades Rd
0942
0042
0939
0937
1334
0041
0941
0940
0938
0043

Stillwater Cir
0040

Hanspville Rd

Greenhill Rd
Brooks Rd

0618
0614
0439
0438
0426
0425
0423
0424

1465
1466
0619
0612
1368

Berry Rd
0416
0417
0415

Cahton Way
0611

Wheeler Ln
0416
0417
0415

0646
6189
0935
1636
Jessica Dr
1024

1520
Tinsley Cir

Flagg Rd

Sugar Brook Rd
Spirit Creek Rd
Echo Brook Rd
Cascades Rd
0942
0042
0939
0937
1334
0041
0941
0940
0938
0043

Stillwater Cir
0040

Hanspville Rd

Greenhill Rd
Brooks Rd

0618
0614
0439
0438
0426
0425
0423
0424

1465
1466
0619
0612
1368

Berry Rd
0416
0417
0415

Cahton Way
0611

Wheeler Ln
0416
0417
0415

0039
Hicks Ln
0038
Jonathan Ave

6191
6192
0037
Chatham Ln Dr
Genic Rd

1438
Brittany Ln
0609
0608

0413
Colonial Way
0411
1568

125

0607
1436
1437
1512
1513
Baldwin Dr
Tolend Rd

0397
0395
Orchard Hill Rd
Substitute Rd

Ford Dr
0433
495

0645
Greenhill Rd
Brooks Rd
0618
0614
0439
0438
0426
0425
0423
0424

1465
1466
0619
0612
1368

Berry Rd
0416
0417
0415

Cahton Way
0611

Wheeler Ln
0416
0417
0415

0646
6189
0935
1636
Jessica Dr
1024

1520
Tinsley Cir

Flagg Rd

Sugar Brook Rd
Spirit Creek Rd
Echo Brook Rd
Cascades Rd
0942
0042
0939
0937
1334
0041
0941
0940
0938
0043

Stillwater Cir
0040

Hanspville Rd

Greenhill Rd
Brooks Rd

0618
0614
0439
0438
0426
0425
0423
0424

1465
1466
0619
0612
1368

Berry Rd
0416
0417
0415

Cahton Way
0611

Wheeler Ln
0416
0417
0415

0039
Hicks Ln
0038
Jonathan Ave

6191
6192
0037
Chatham Ln Dr
Genic Rd

1438
Brittany Ln
0609
0608

0413
Colonial Way
0411
1568

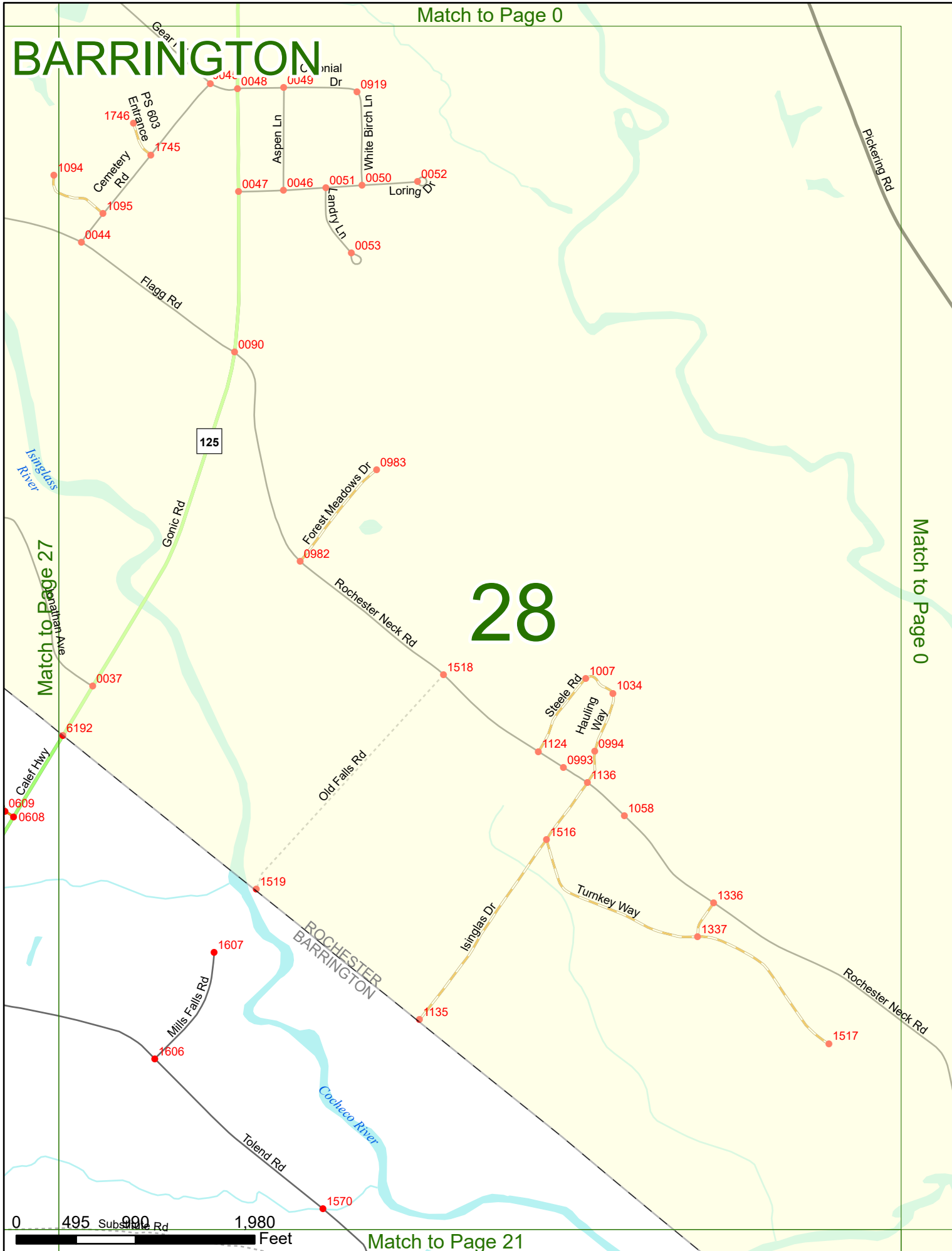
125

0607
1436
1437
1512
1513
Baldwin Dr
Tolend Rd


0397
0395
Orchard Hill Rd
Substitute Rd

Ford Dr
0433
495

BARRINGTON



28



BARRINGTON


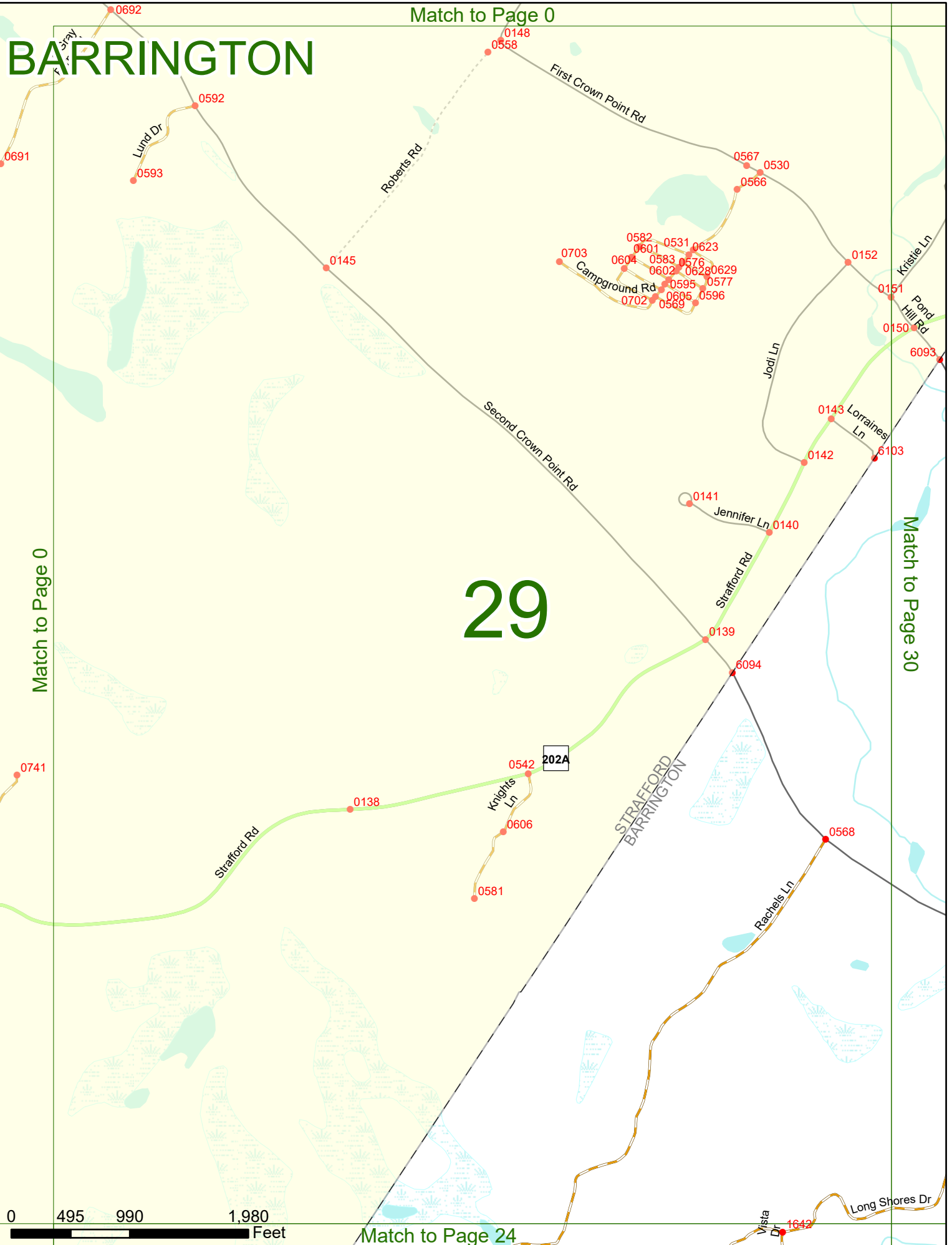
Match to Page 0

29

Match to Page 0

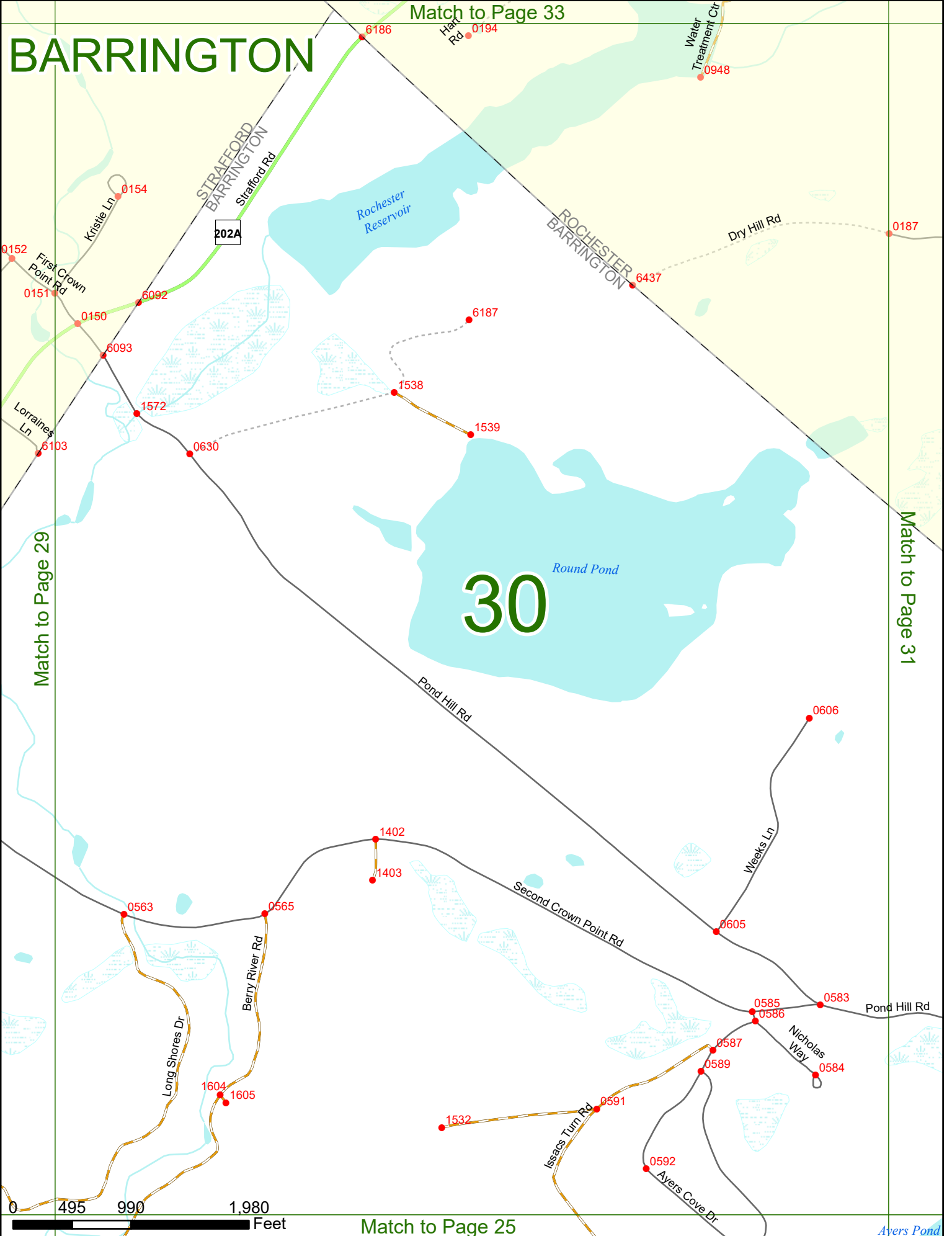
Match to Page 30

Match to Page 24



BARRINGTON

Match to Page 33



Match to Page 29

Match to Page 31

0 495 990 1,980 Feet

Match to Page 25

Ayers Pond

BARRINGTON

Howitz Brook Rd
0882

Estes Rd

0187

1316

Dry Hill Rd

0964

1031

1141

Washington St

Darby Ln
0190

31

Secretariat Way

1552

1553

1554

Kayla Way

Maple Cir

0188

Barbaro Dr
1550

1549

1551

1317

Match to Page 30

Match to Page 32

Preston Pond

ROCHESTER
BARRINGTON

Little Long Pond

202

0185

Stanley's Pond Dr

1064

Justin Ln

0181

0182

Grey Ledge Dr

0184

0183

1139

Blue Hills Dr

1325

Pond Hill Rd

Daniel Cater Rd

0604

Washington St

Mahala Way

6188

0625

0623

Juniper Ln

0602

Match to Page 26



BARRINGTON

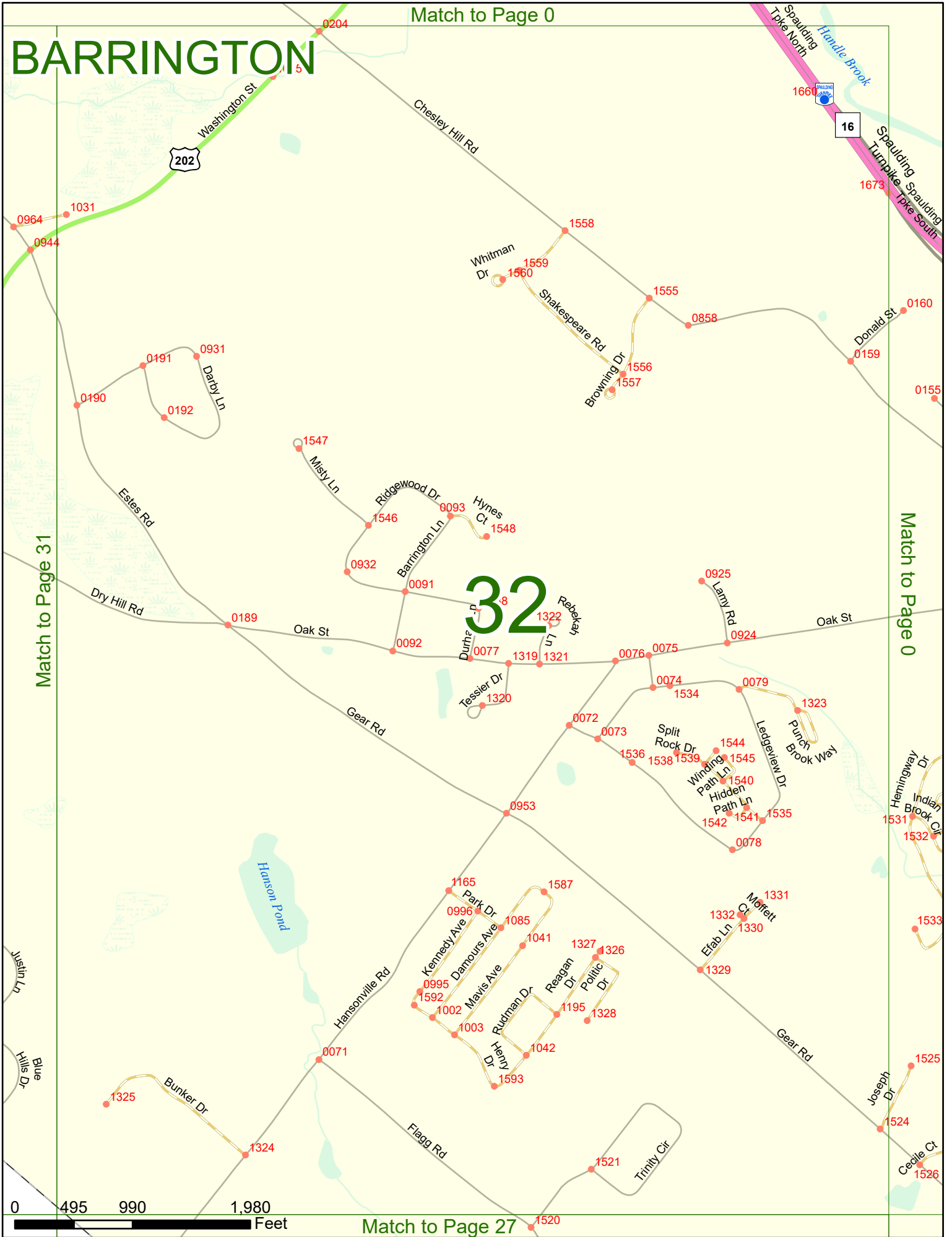
Match to Page 0

Match to Page 31

Match to Page 0

Match to Page 27

0 495 990 1,980 Feet



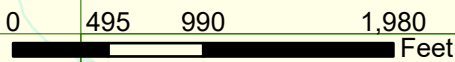
BARRINGTON

Match to Page 0

33

Match to Page 0

Match to Page 0



Match to Page 30

