



Maps and data sets are not guaranteed to be free from errors and omissions. Data is in a constant state of update and correction by various groups and agencies. Information displayed on this map is the best available at the time of publication.

2023 Nodal Reference Bookmap

LEGEND



NHDOT will accept crash locations based on the State of NH Uniform Police Traffic Accident Report.

Crash occurred on:

Option 1 Street Address
 123 Main Street

Option 2 Route No and/or Distance from NESW Intesecting Road, Bridge,
 Street name Intersecting Street Town/County line
 Main Street 500 E Oak Street

Option 3 First Node Distance from First Node Second Node
 515 212 632

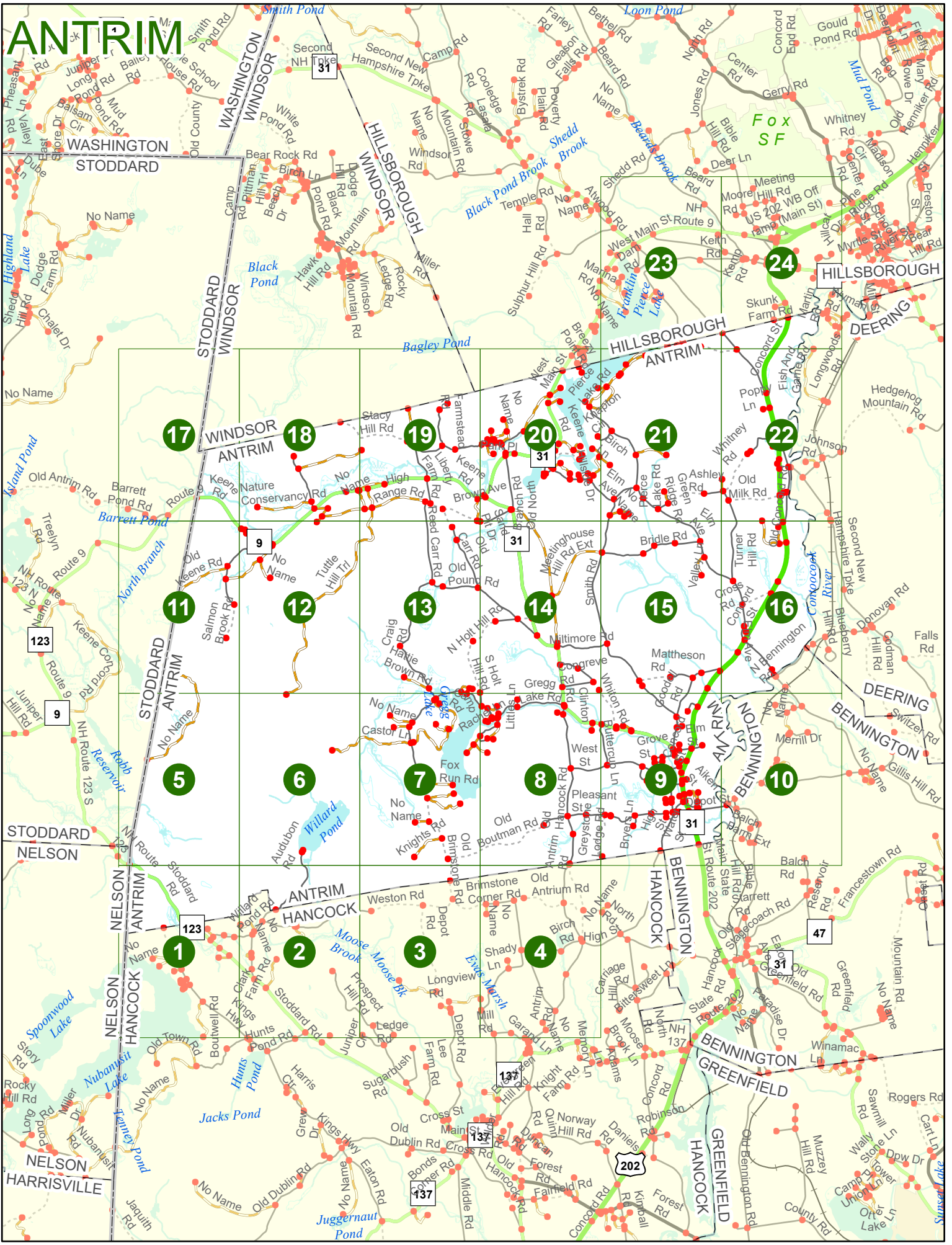
Option 4 Route No and/or Mile Marker on Interstate Only NESW Mile (Marker)
 Street name
 189S 700 feet S 36.8

Option 3 – Example

Street Name Loudon Road
First Node 803
Distance from First Node 318 Ft
Second Node 813



ANTRIM



ANTRIM

123 6423 Rye Pond

NELSON
ANTRIM

Stoddard Rd

123

ANTRIM
HANCOCK

6103

0297

0247

0246

Willard
Pond Rd

0291

0292

0249

Match to Page 0

Match to Page 2

1

0264

0263

0153

0252

0194

0193

Gurney
Brown Ln

0219

0340

0341

0220

Landing
Rd

0312

0311

0152

0151

0150

Boutwell Rd

Kings Hwy

0267

0268

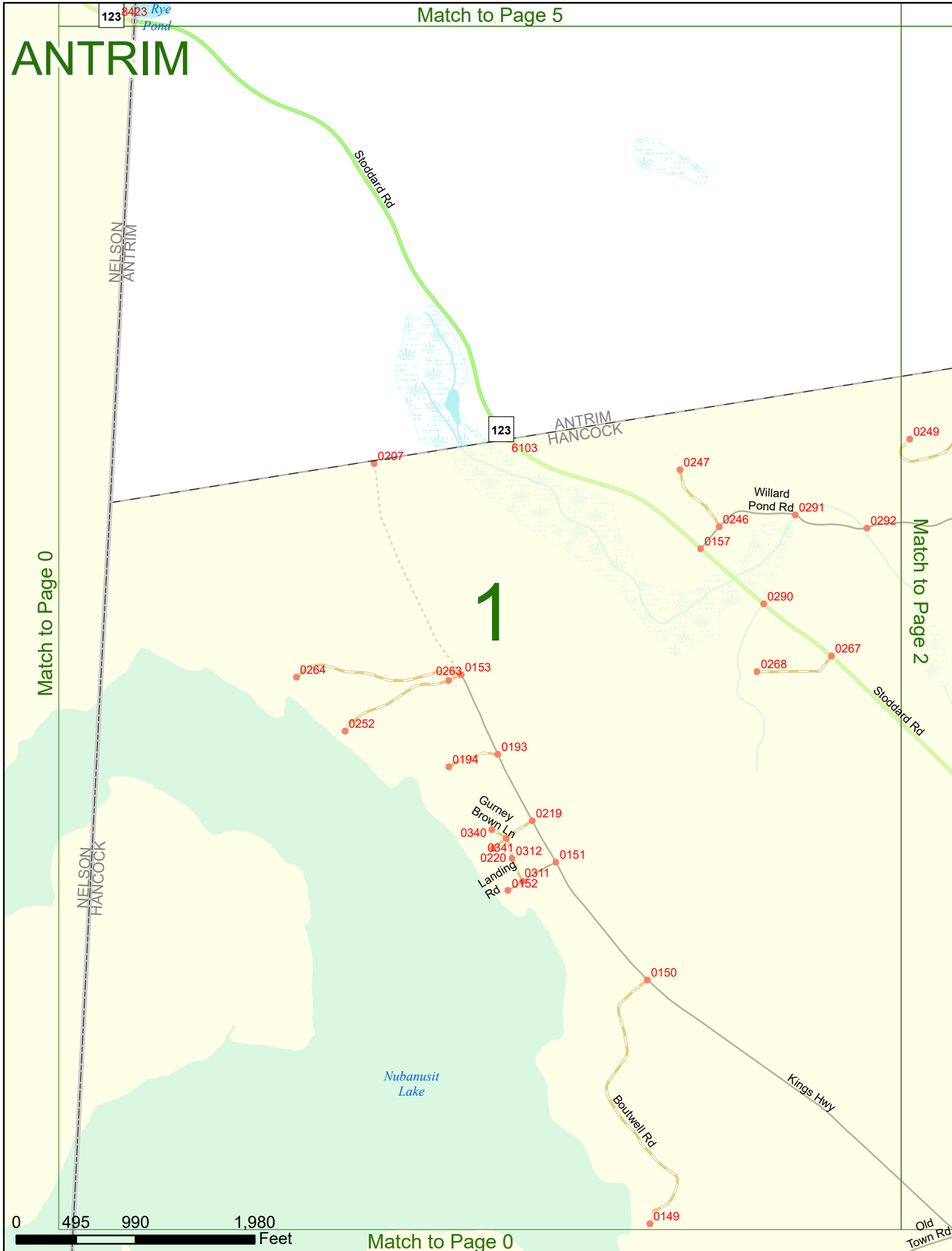
Stoddard Rd

Nubanusit
Lake

0 495 990 1,980 Feet

Match to Page 0

Old
Town Rd



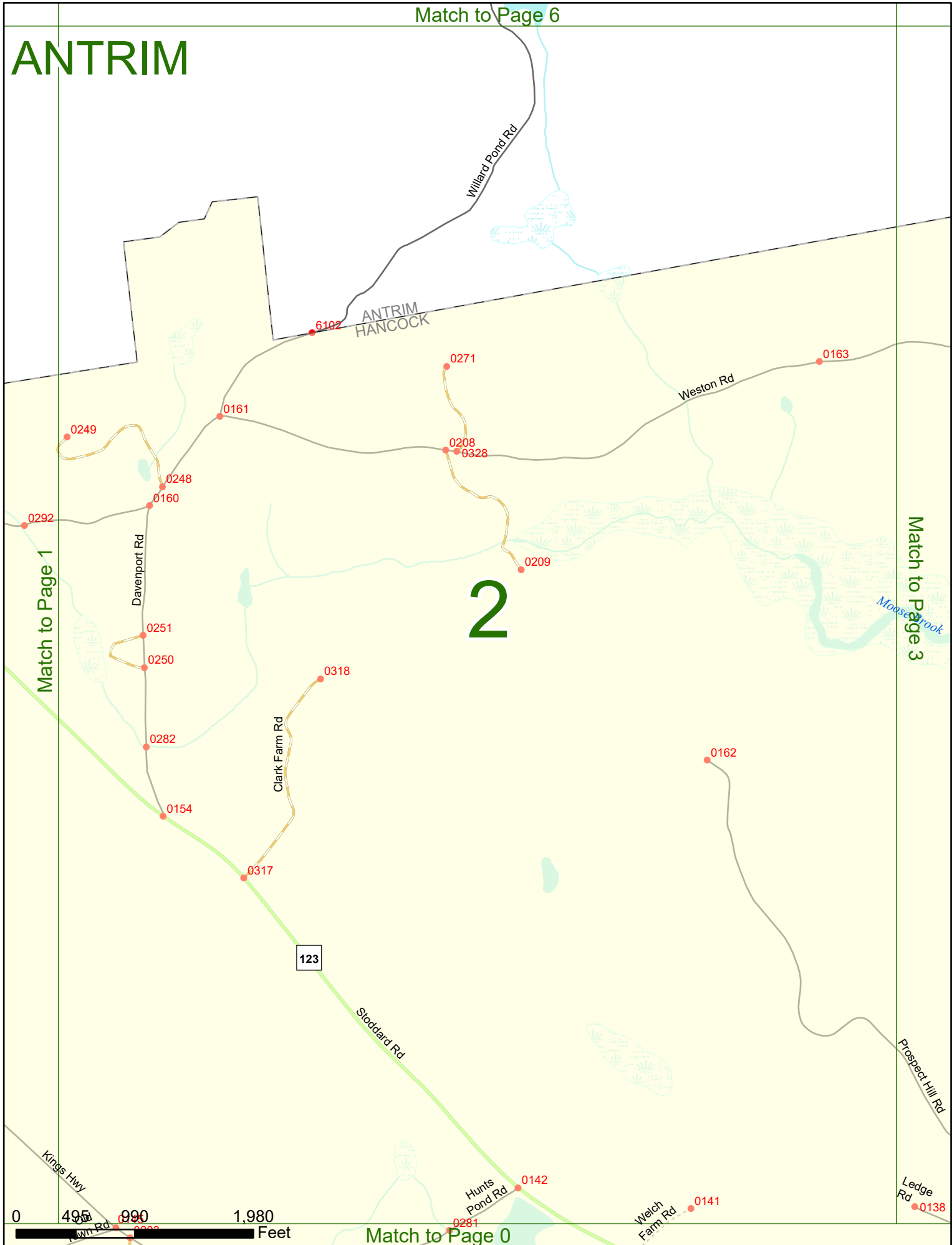
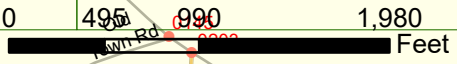
ANTRIM

ANTRIM
HANCOCK

2

Match to Page 1

Match to Page 3



ANTRIM

ANTRIM
HANCOCK

Match to Page 2

Match to Page 4

3

Weston Rd

Old Brimstone Rd

Brimstone Corner Rd

Depot Rd

Moose Brook

Moose Bk

Elys Marsh

Longview Rd

Shady Ln

Prospect Hill Rd

Juniper Cir

Depot Rd

Ledge

0 495 990 1,980 Feet

Match to Page 0

0190

0164

0166

6101

0223

0224

0214

0213

0226

0269

0225

0189

0136

0165

0124

0138

0137

Match to Page 8

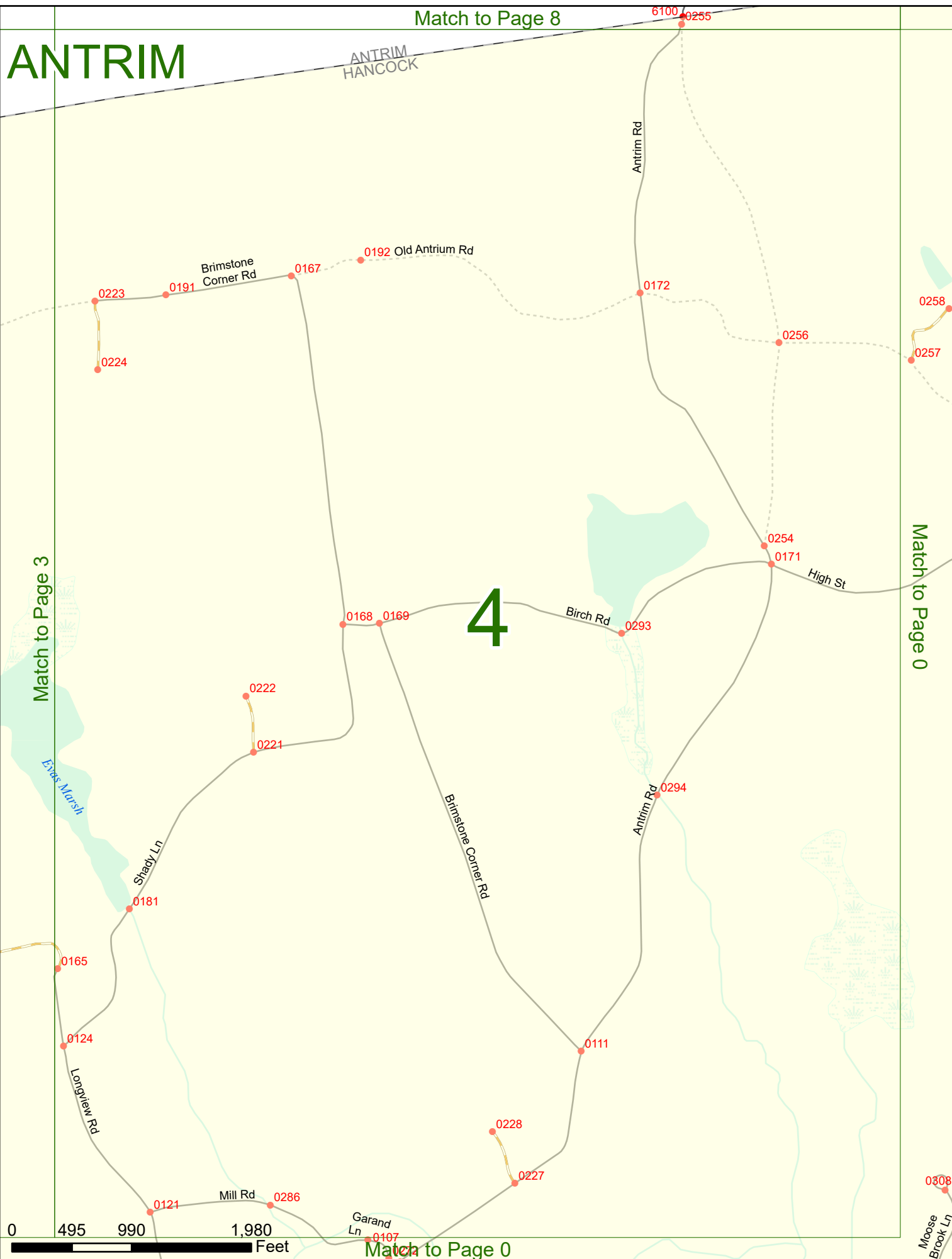
ANTRIM

ANTRIM
HANCOCK

Match to Page 3

Match to Page 0

4



Match to Page 0

0 495 990 1,980 Feet

Match to Page 11

ANTRIM

Match to Page 0
Robb
Reservoir

STODDARD
ANTRIM

5

Match to Page 6



6101 STODDARD
NELSON

0257
123
NH Route
123

0 495 990 123 Stoddard 1,980 Feet

Match to Page 1

ANTRIM

Match to Page 12

Turtle Hill Tr 0574

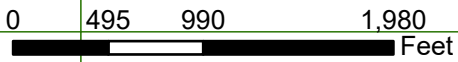
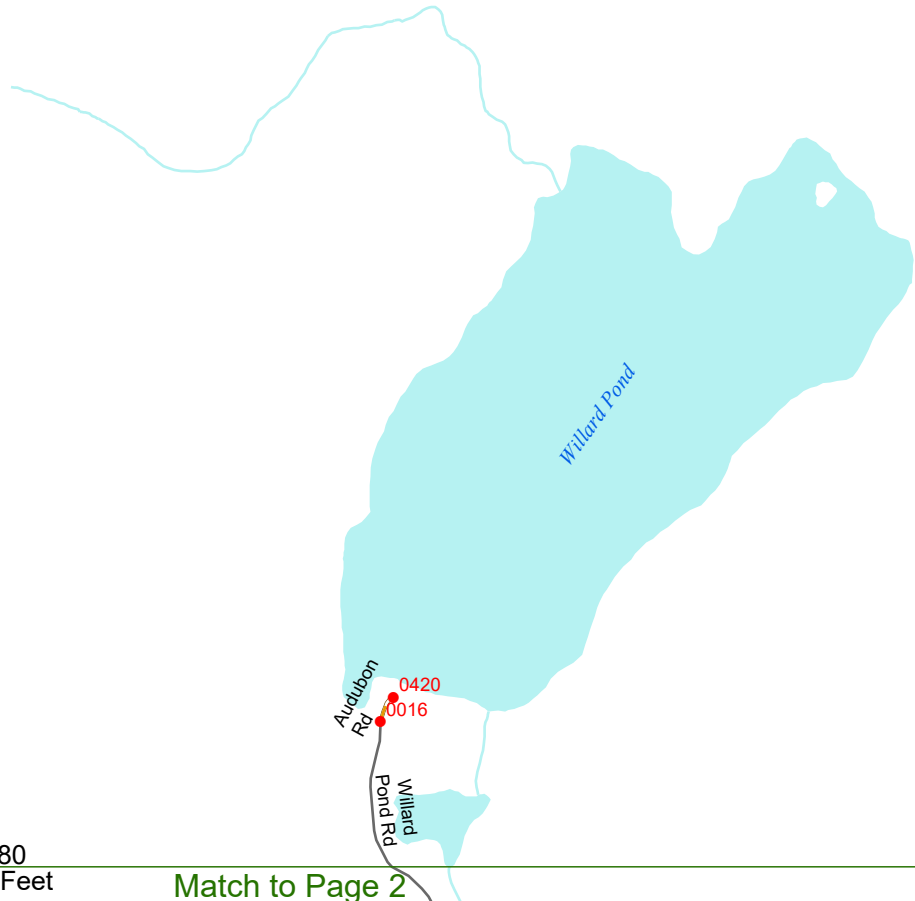
Match to Page 5

6

Castor Ln

0476

Match to Page 7



Match to Page 2

ANTRIM

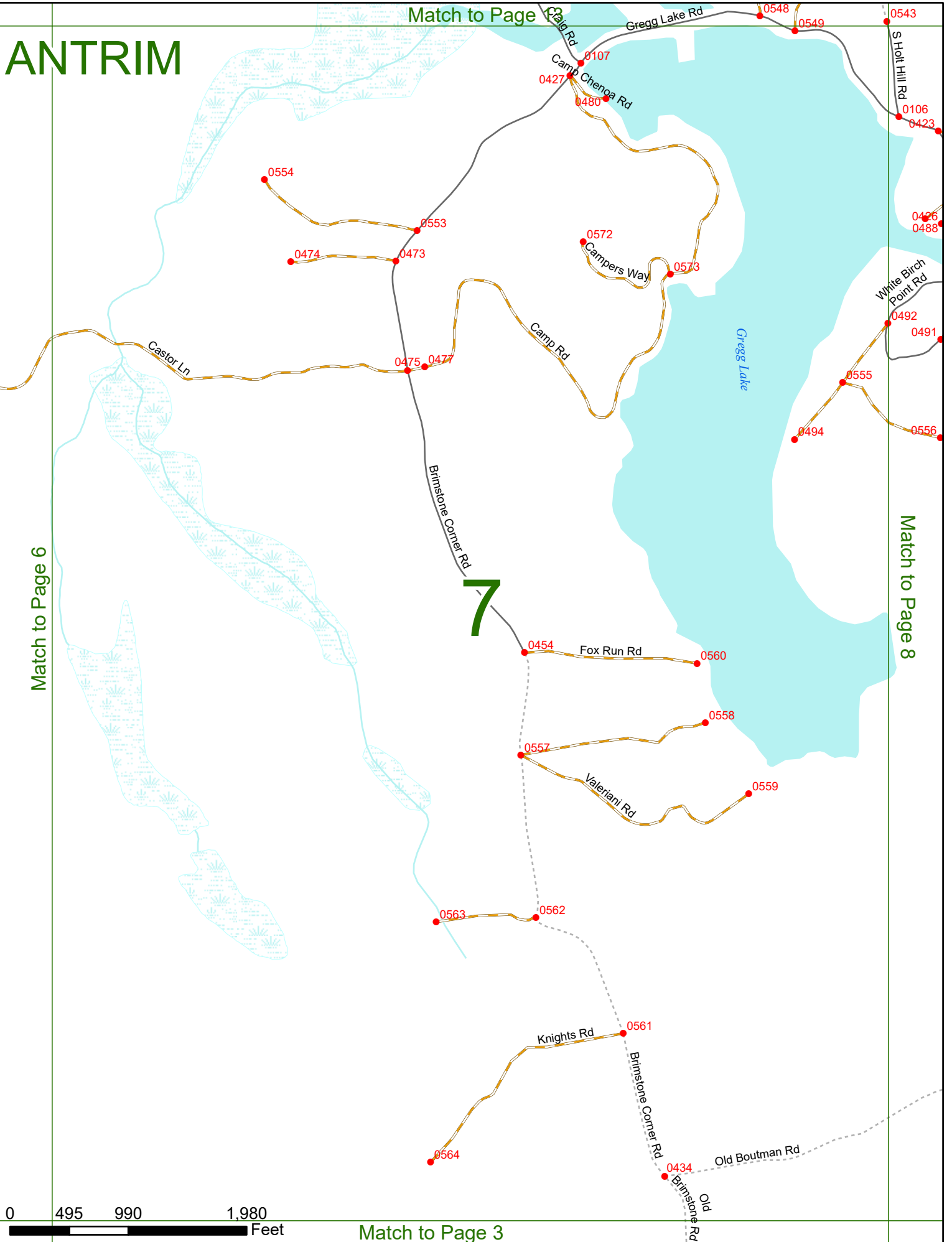
Match to Page 2

Match to Page 6

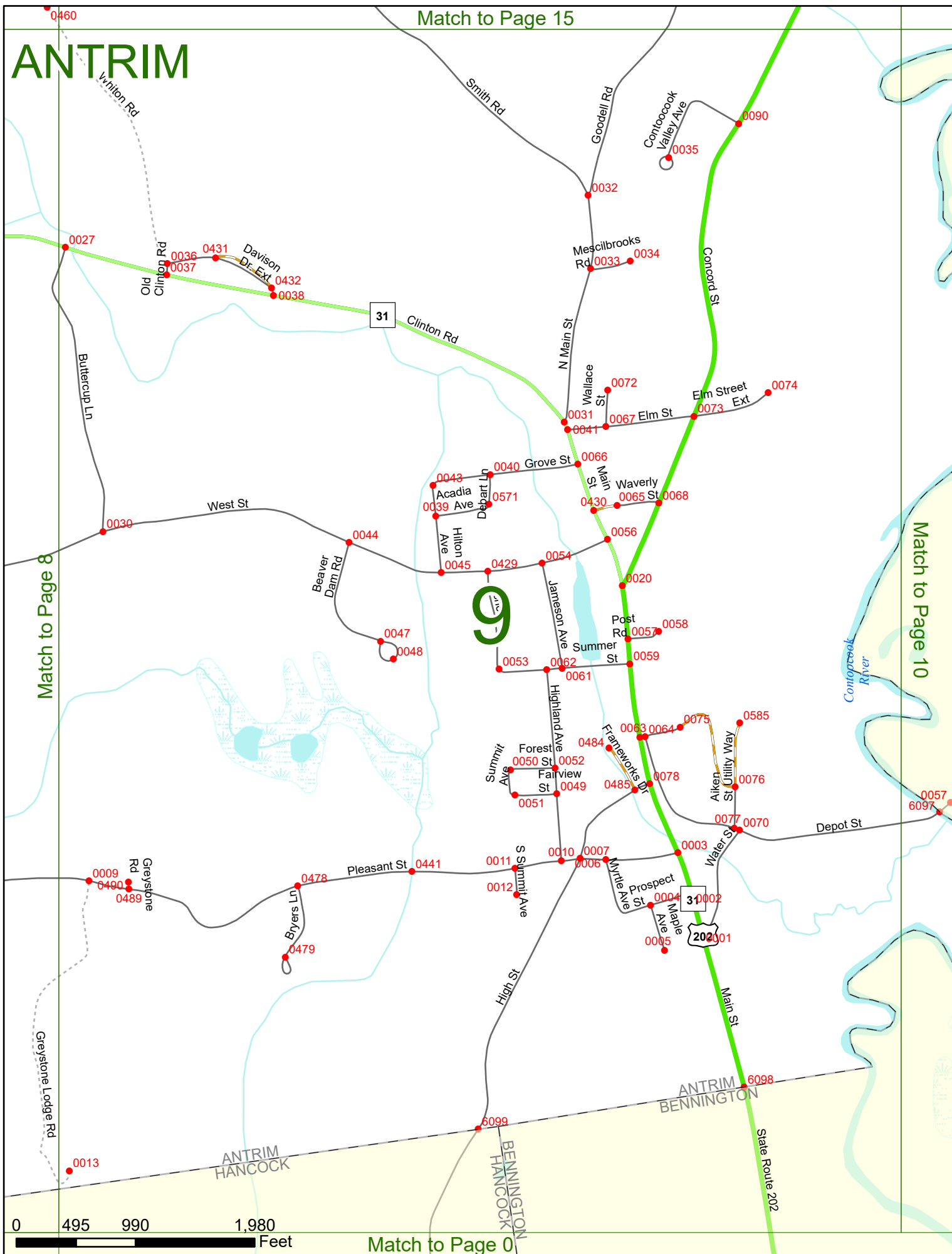
Match to Page 8

7

Match to Page 3



ANTRIM



Match to Page 8

Match to Page 10

9

31

202

0 495 990 1,980 Feet

Match to Page 0

ANTRIM HANCOCK

BENNINGTON HANCOCK

ANTRIM BENNINGTON

State Route 202

Contoocook River

- 0460
- 0027
- 0036
- 0037
- 0431
- 0432
- 0038
- 0030
- 0044
- 0047
- 0048
- 0043
- 0039
- 0045
- 0040
- 0571
- 0066
- 0043
- 0065
- 0068
- 0056
- 0020
- 0058
- 0059
- 0053
- 0062
- 0061
- 0063
- 0064
- 0075
- 0585
- 0076
- 0077
- 0070
- 0057
- 6097
- 0009
- 0490
- 0489
- 0478
- 0479
- 0441
- 0011
- 0012
- 0010
- 0007
- 0006
- 0004
- 0005
- 0001
- 0013
- 6099
- 6098
- 0032
- 0034
- 0072
- 0074
- 0073
- 0041
- 0042
- 0046
- 0049
- 0050
- 0051
- 0052
- 0054
- 0055
- 0060
- 0062
- 0067
- 0069
- 0071
- 0078
- 0080
- 0081
- 0082
- 0083
- 0084
- 0085
- 0086
- 0087
- 0088
- 0089
- 0090
- 0091
- 0092
- 0093
- 0094
- 0095
- 0096
- 0097
- 0098
- 0099

ANTRIM

Match to Page 16

Contoocook River

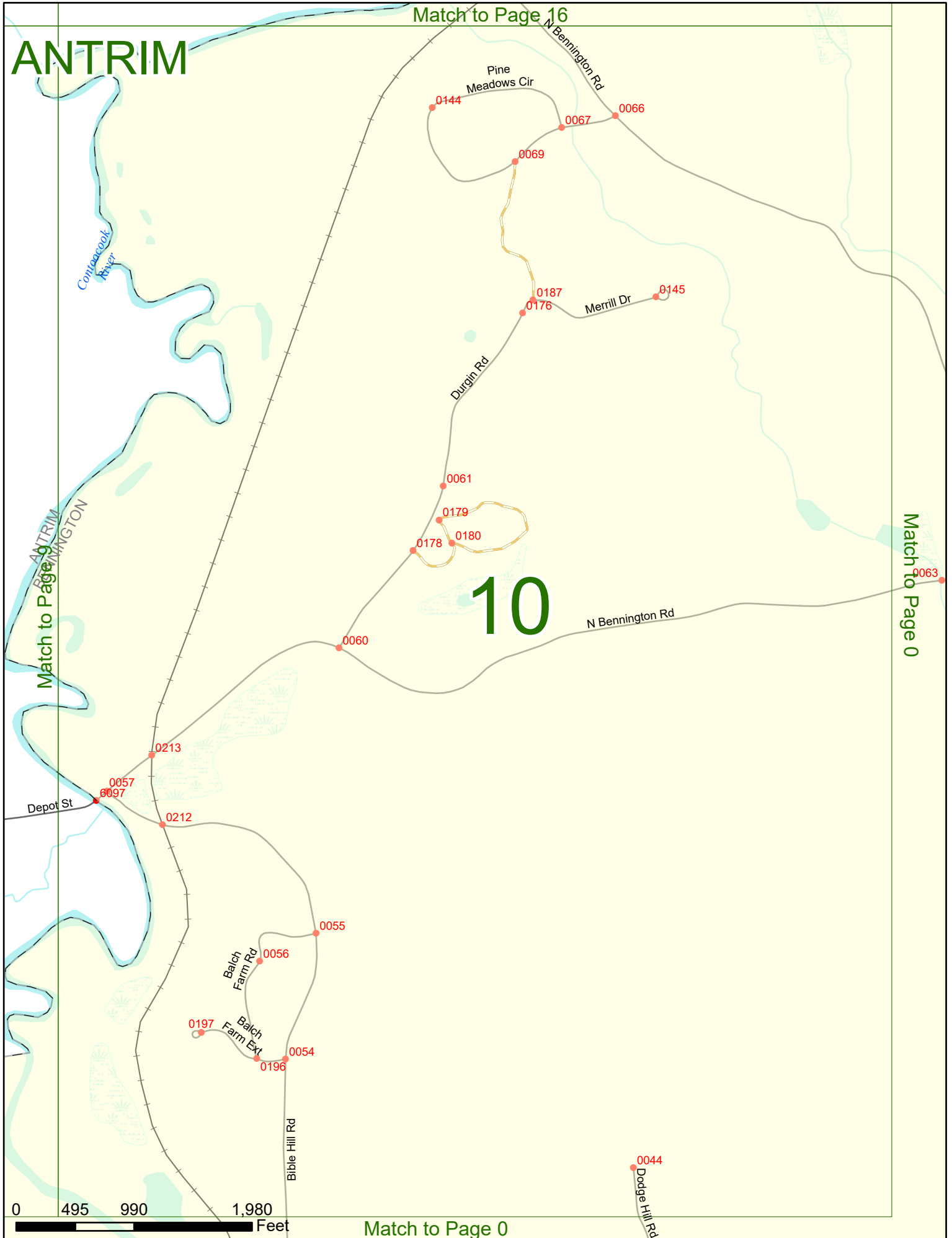
10

Match to Page 9

Match to Page 0



Match to Page 0



ANTRIM

Match to Page 17

9

9

Route 9

Barre Pond

North Branch

Old Keene Rd

Keene Rd

Match to Page 12

STODDARD
ANTRIM

11

Match to Page 0

Keene Concord Rd

Salmon Brook Rd

0208

0117
0416
0115

0109

0442

0507

0108

0570

8873

0 495 990 1,980 Feet

Match to Page 5

ANTRIM

Match to Page 18

Russell Rd 0688

DOT
0117
0115

North Branch
Keene Rd

0111
0110
9
0521
0518

Salmon Brook Rd

0519

0520

Match to Page 11

0512

12

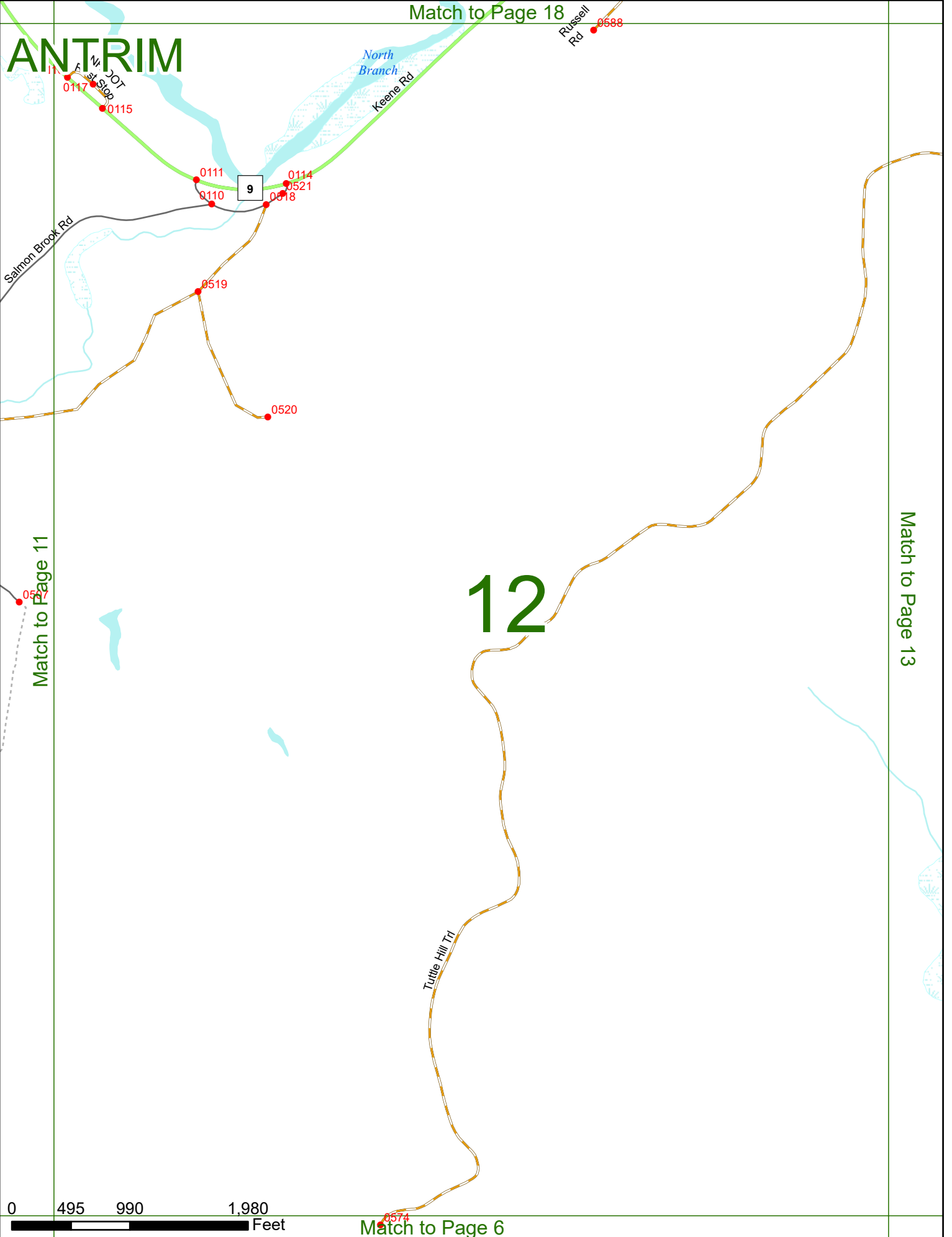
Match to Page 13

Tuttle Hill Trl

0574

Match to Page 6

0 495 990 1,980 Feet



Match to Page 19

Cemetery Rd 0472
0124

ANTRIM

Tuttle Hill Trl

Reed Carr Rd

Old Car Rd

Old Pound Rd

Craig Rd

0505

0506

0502

Hattie Brown Rd

0501

Gregg Lake Rd

Gregg Lake

0548

0550

0551

0549

0543

0122

0448

0120

0451

0121

Match to Page 14

N Holt Hill Rd

0461

S Holt Hill Rd

Match to Page 12

13



Match to Page 7

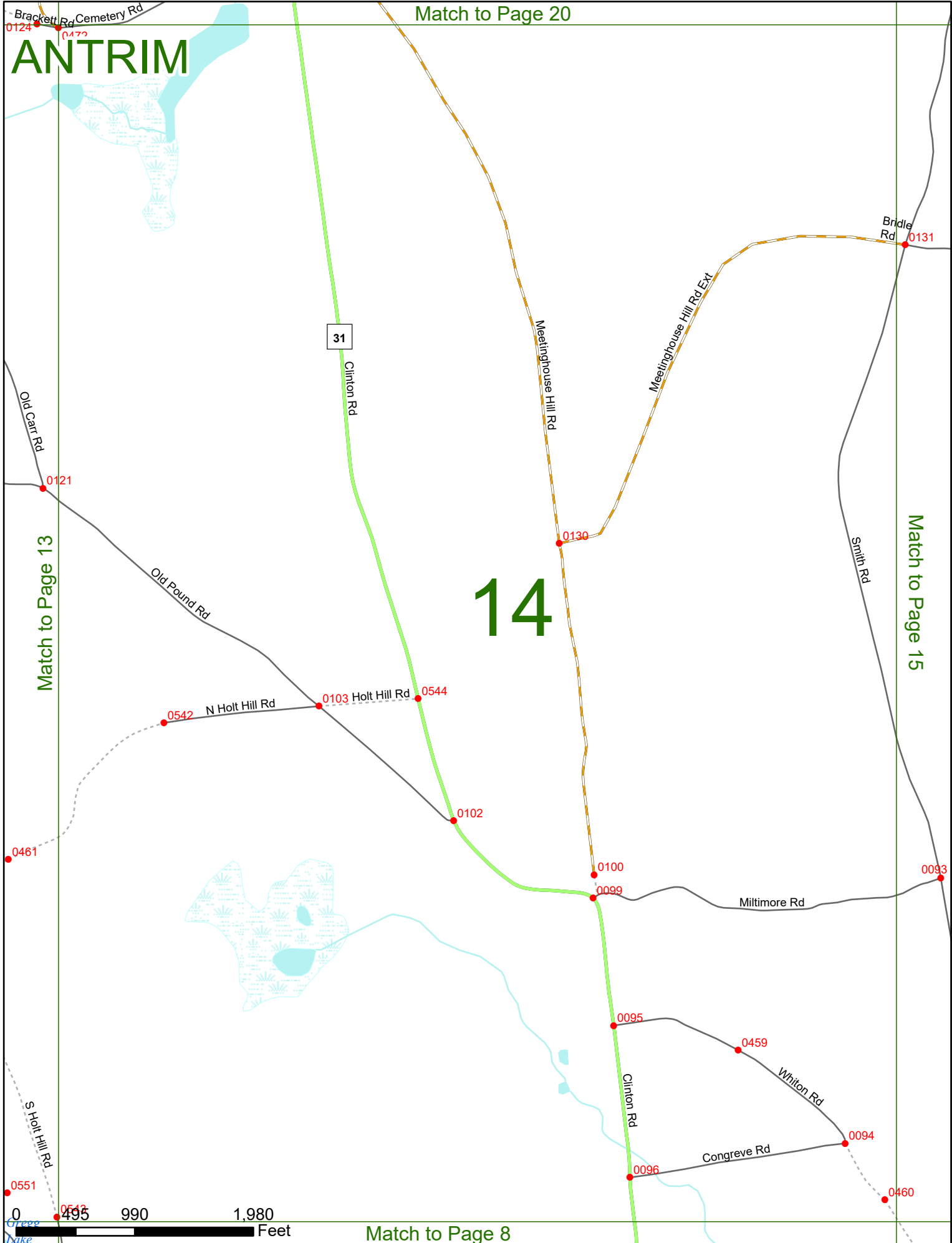
Match to Page 20

ANTRIM

14

Match to Page 15

Match to Page 13



Match to Page 8

Match to Page 21

ANTRIM

Elm Ave

Smith Rd

Meetinghouse Hill Rd Ext

Bridle Rd

Valley Ln

Match to Page 16

15

Match to Page 14

Miltimore Rd

Mattheson Rd

Goodell Rd

Match to Page 9

0094

0460

0093

0545

0546

0194

0457

0458

0132

0508

0509

0393

0089

0450

0087

0449



Concord St

Contoocook River

ANTRIM

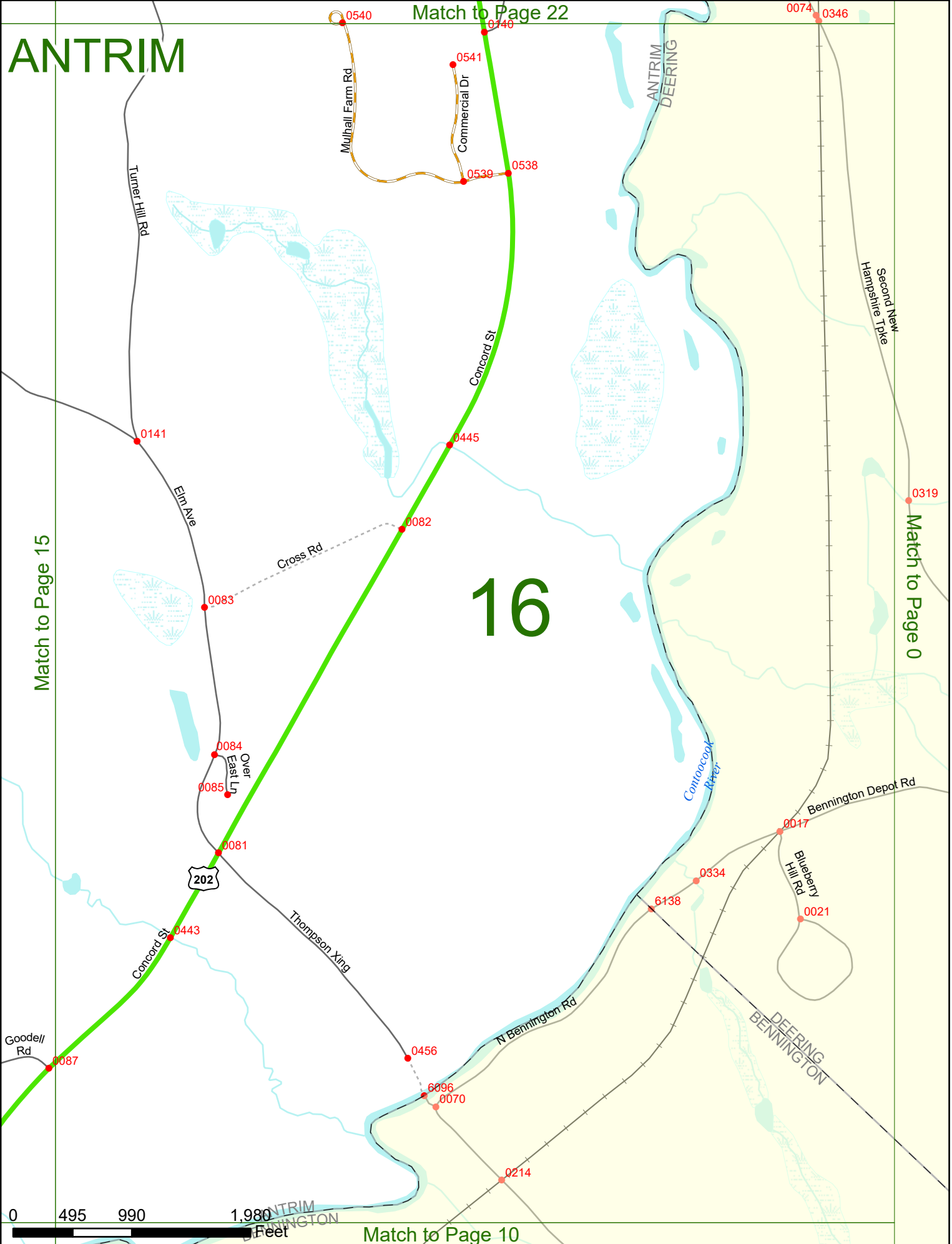
Match to Page 22

0074 0346

Match to Page 15

Match to Page 0

16



0 495 990 1,980 Feet

Match to Page 10

ANTRIM

17

Match to Page 0

Match to Page 18

STODDARD
WINDSOR

WINDSOR
ANTRIM

STODDARD
ANTRIM

North Branch

Keene Rd

Route 9

9

9

Old Antrim Rd

Barrett Pond Rd

Barrett Pond

0063

0045

0208

0041

8421



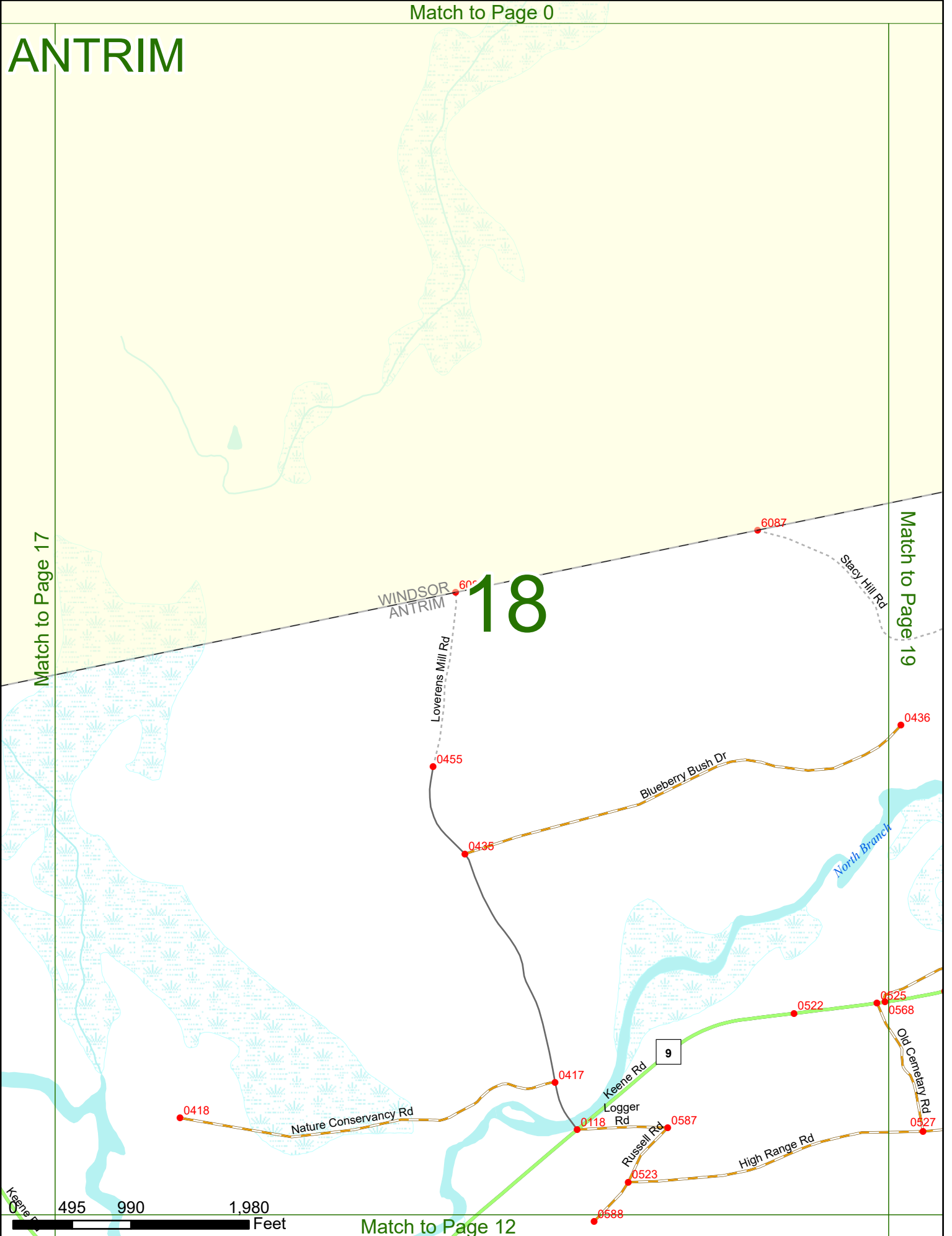
Match to Page 11

ANTRIM

18

Match to Page 17

Match to Page 19



Match to Page 12

ANTRIM

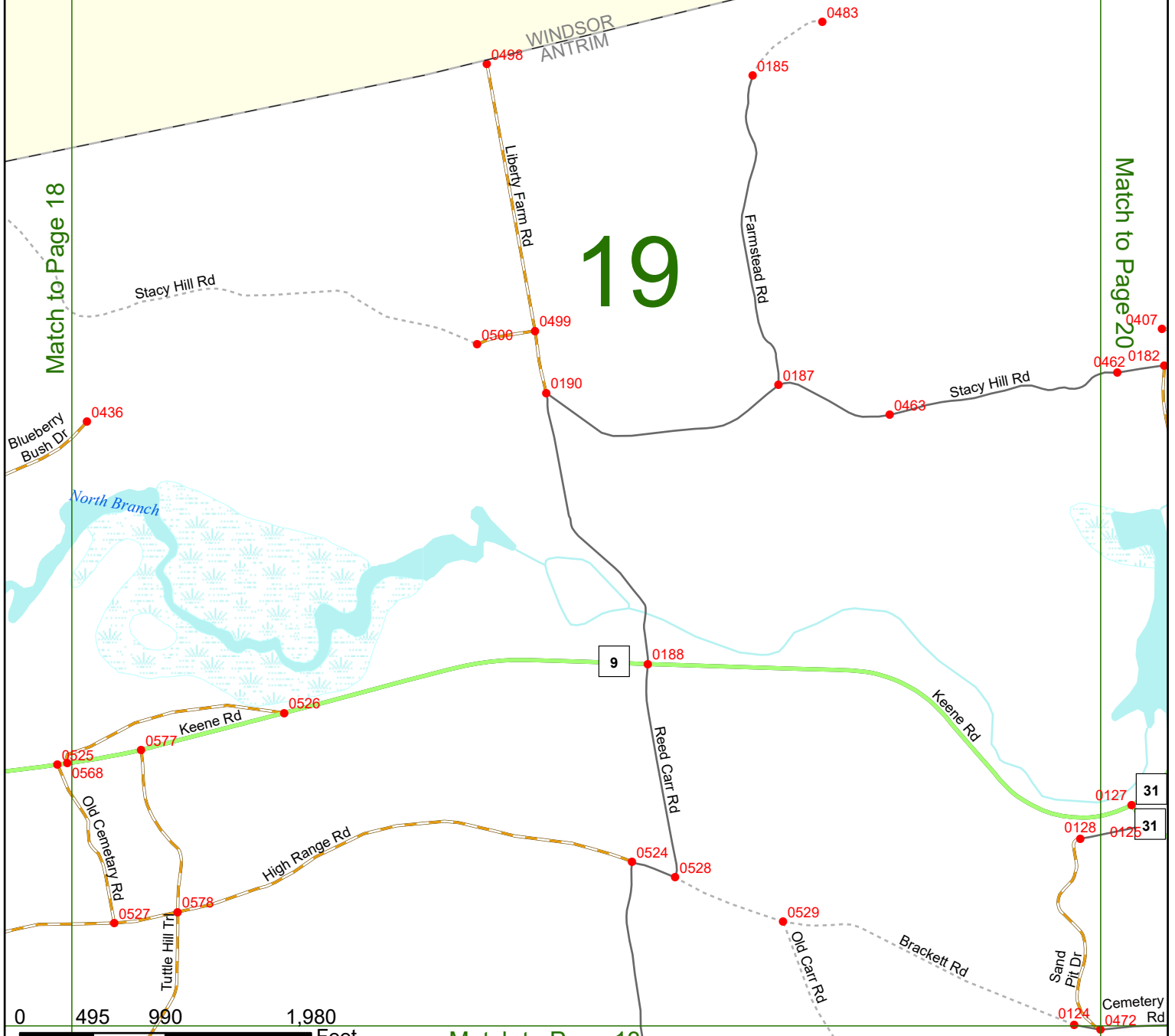
Hagley Pond

HILLSBOROUGH
WINDSOR

19

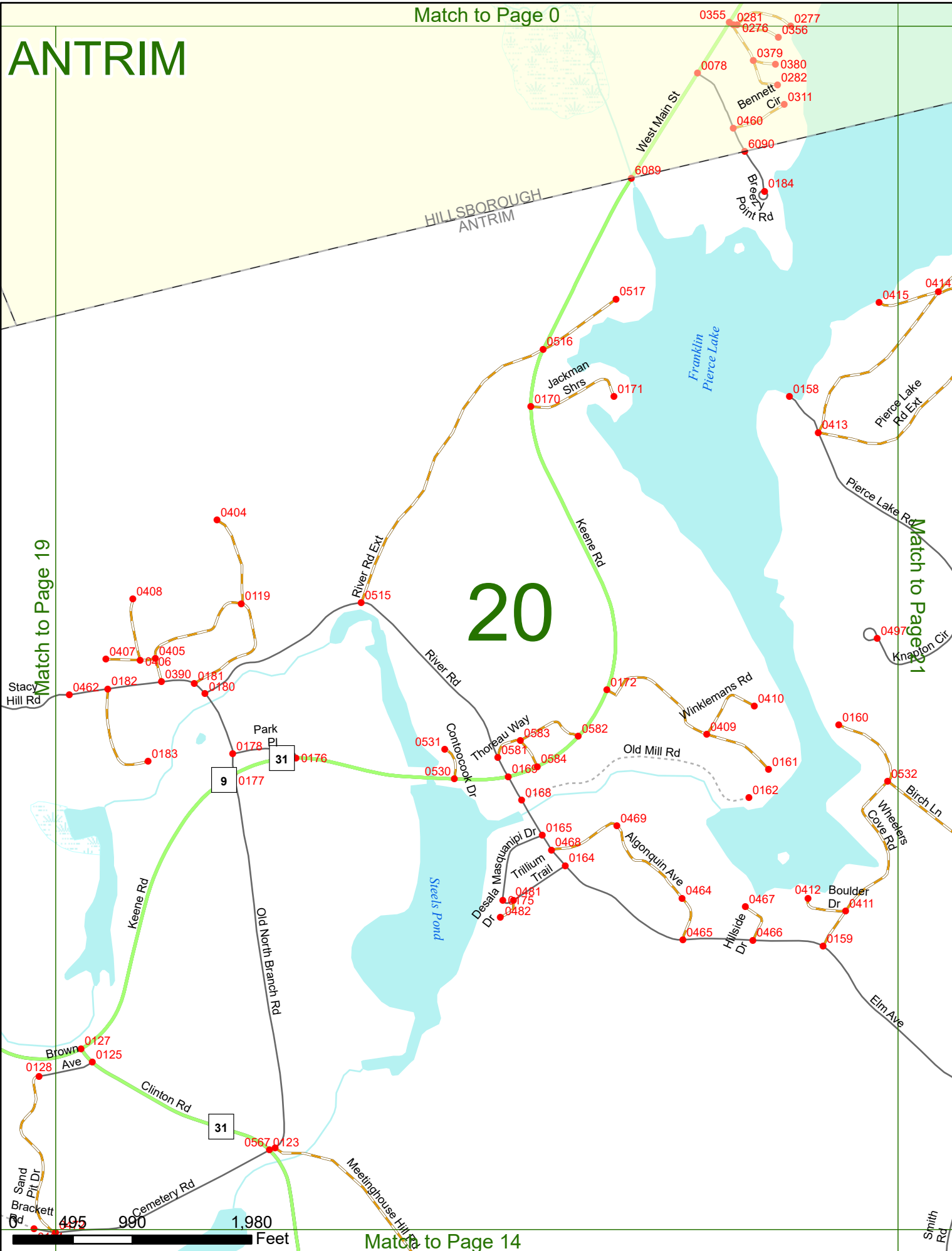
Match to Page 18

Match to Page 20



ANTRIM

20



Match to Page 19

Match to Page 21


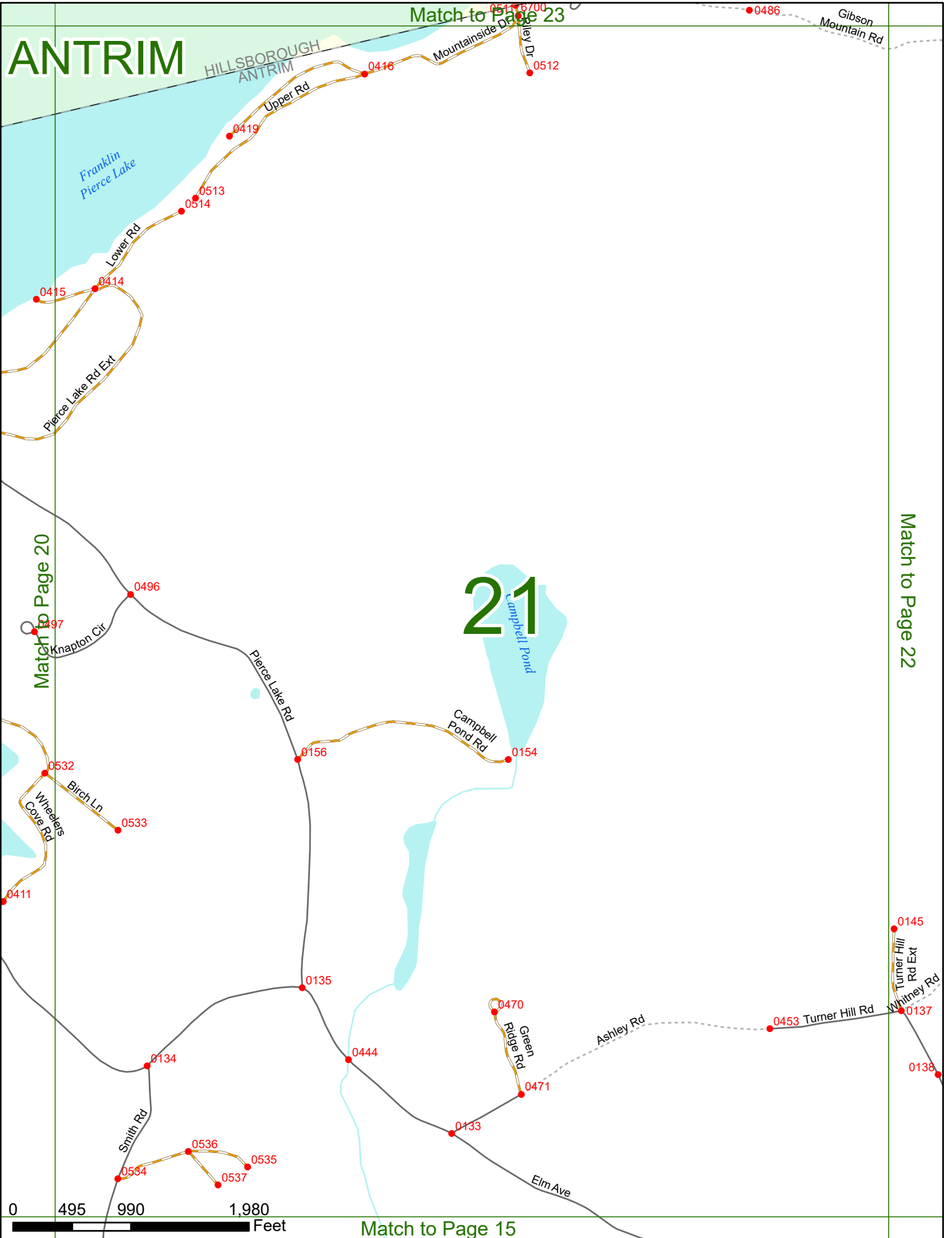
495 990 1,980 Feet

ANTRIM

Match to Page 23

Match to Page 22

21



Match to Page 15

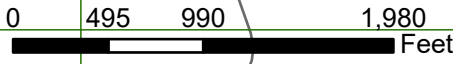
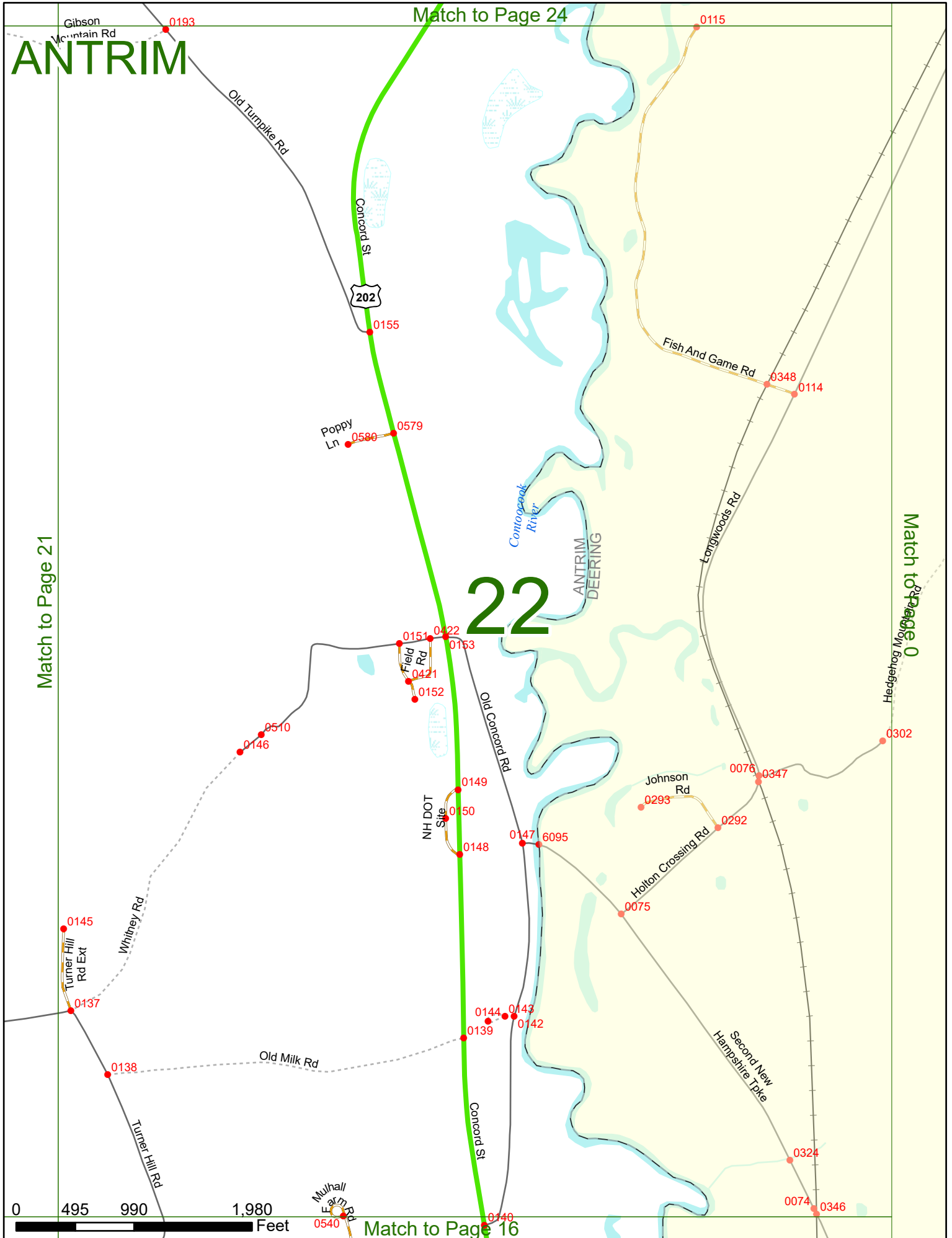
ANTRIM

Match to Page 24

Match to Page 21

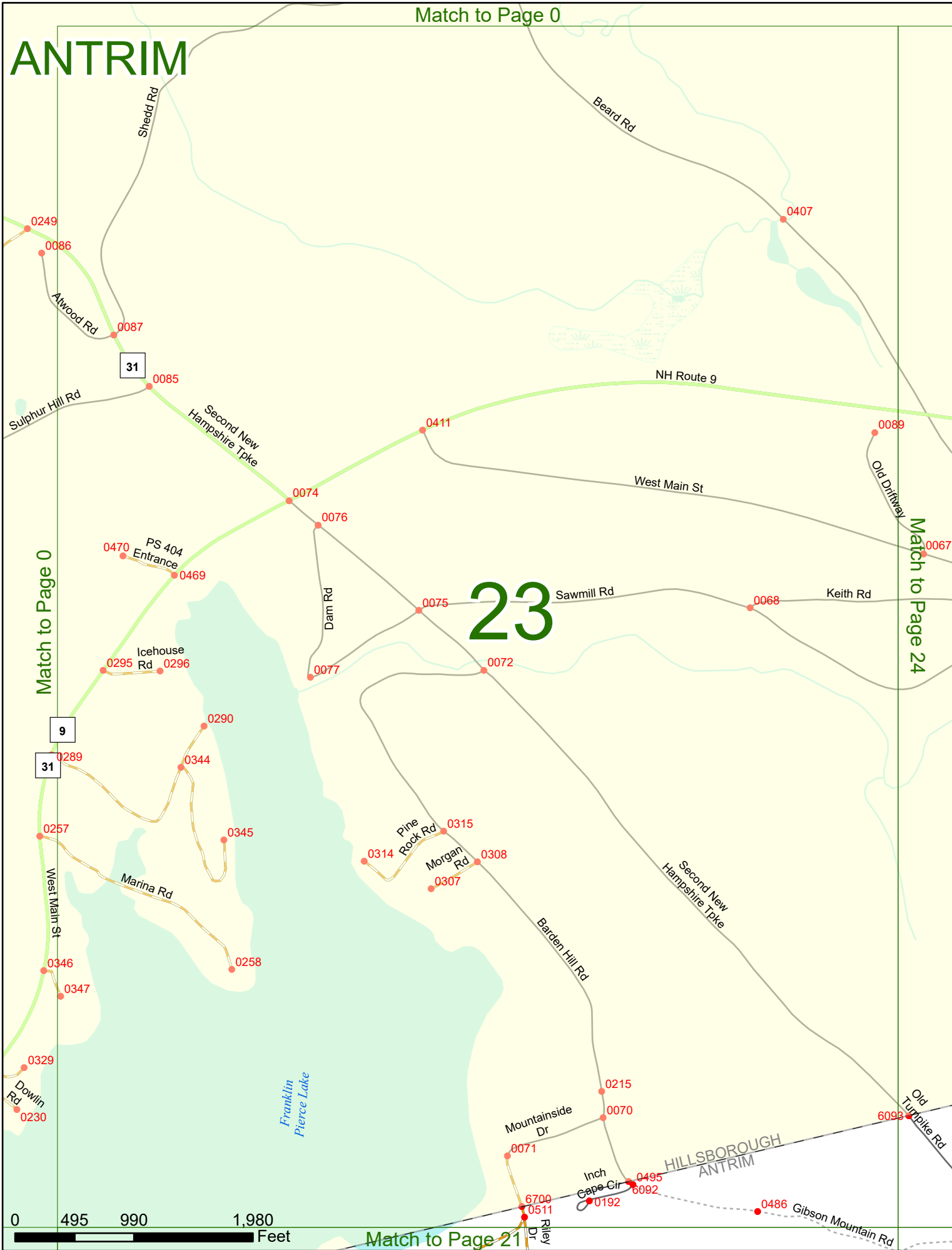
Match to Page 0

22



Match to Page 16

ANTRIM



23

Match to Page 0

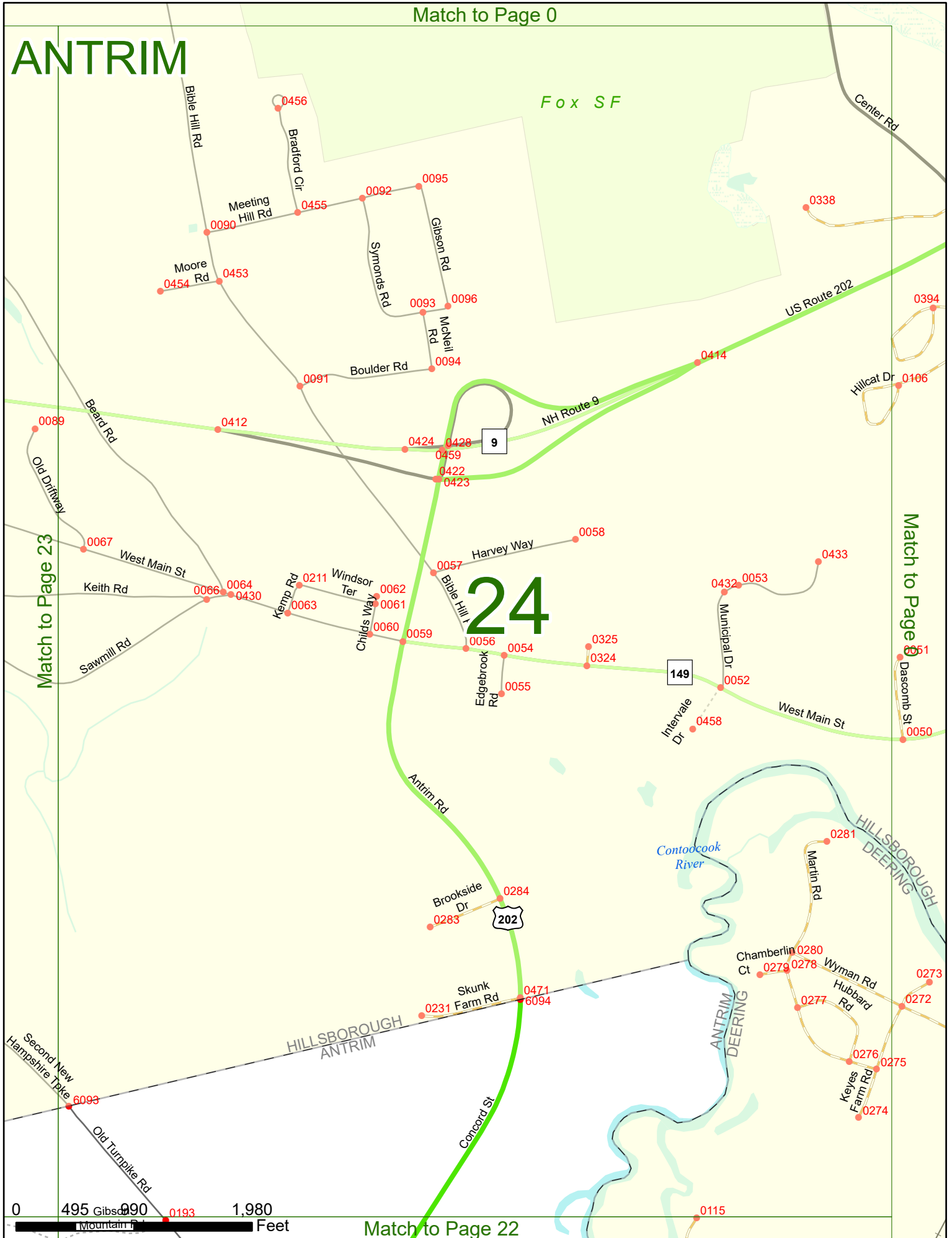
Match to Page 24

Match to Page 21

0 495 990 1,980 Feet

ANTRIM

Fox SF



Match to Page 23

Match to Page 8

Match to Page 22

