



Maps and data sets are not guaranteed to be free from errors and omissions. Data is in a constant state of update and correction by various groups and agencies. Information displayed on this map is the best available at the time of publication.

# 2023 Nodal Reference Bookmap

## LEGEND



NHDOT will accept crash locations based on the State of NH Uniform Police Traffic Accident Report.

Crash occurred on:

**Option 1**     Street Address  
                   123 Main Street

**Option 2**     Route No and/or     Distance from             NESW             Intesecting Road, Bridge,  
                   Street name             Intersecting Street                                     Town/County line  
                   Main Street                     500                     E                     Oak Street

**Option 3**     First Node                     Distance from First Node                     Second Node  
                   515                                     212                                     632

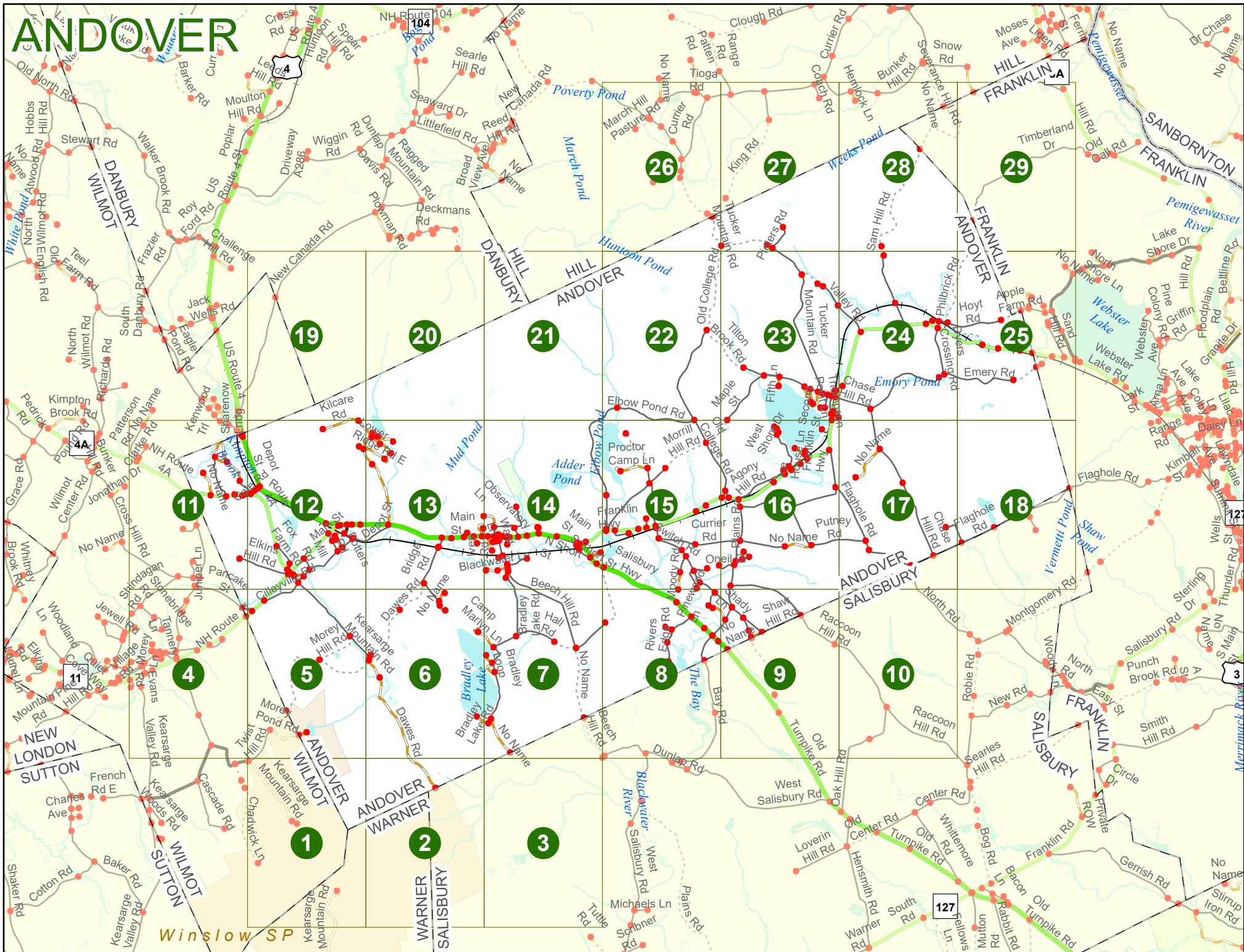
**Option 4**     Route No and/or             Mile Marker on Interstate Only             NESW             Mile (Marker)  
                   Street name  
                   189S                                     700 feet                                     S                     36.8

**Option 3 – Example**

Street Name                     Loudon Road  
First Node                             803  
Distance from First Node             318 Ft  
Second Node                             813

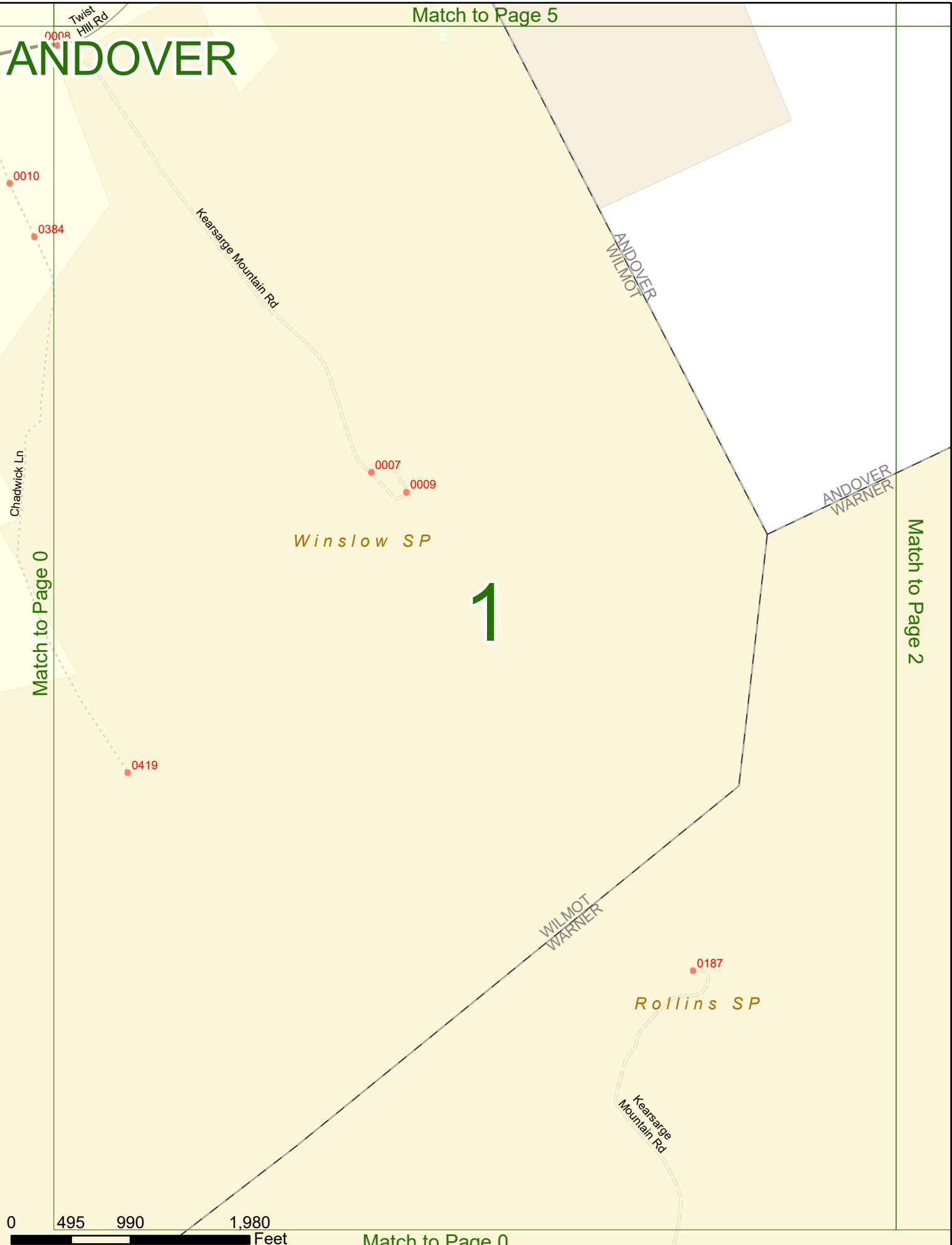


# ANDOVER



Match to Page 5

# ANDOVER



Match to Page 0

Match to Page 2

# 1

*Winslow SP*

*Rollins SP*

0 495 990 1,980 Feet

Match to Page 0

Match to Page 6

# ANDOVER

Dawes Rd

ANDOVER  
SALISBURY

6707

ANDOVER  
WARNER

Match to Page 1

# 2

Match to Page 3

*Rollins SP*

WARNER  
SALISBURY

0 495 990 1,980 Feet

Match to Page 0

# ANDOVER

LAKEVIEW  
ONLY

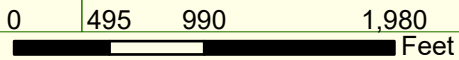
Match to Page 2

Match to Page 0

# 3

*Wilder Pond*

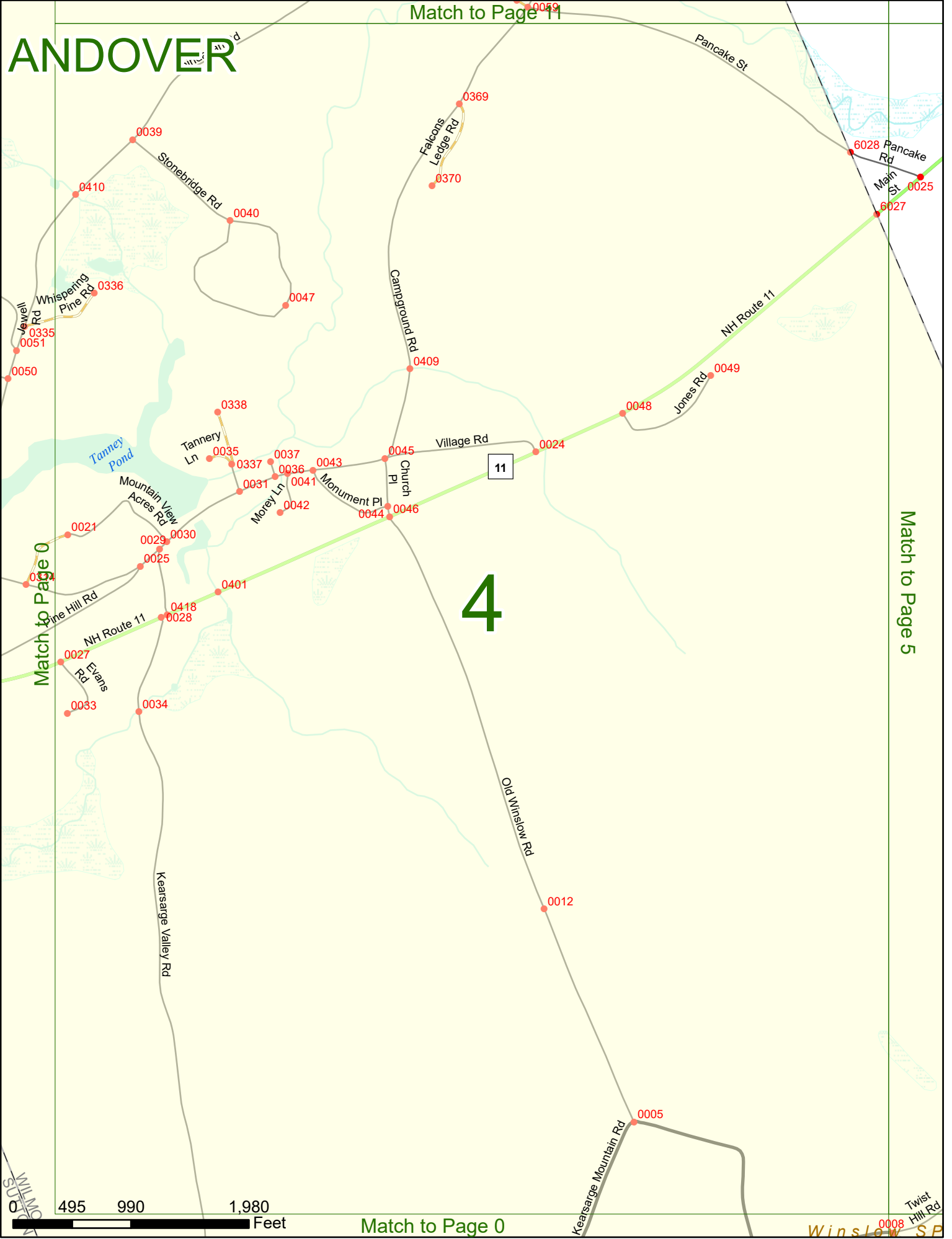
*Rollins SP*



Match to Page 0

# ANDOVER

Match to Page 11



Match to Page 0

Match to Page 5

4

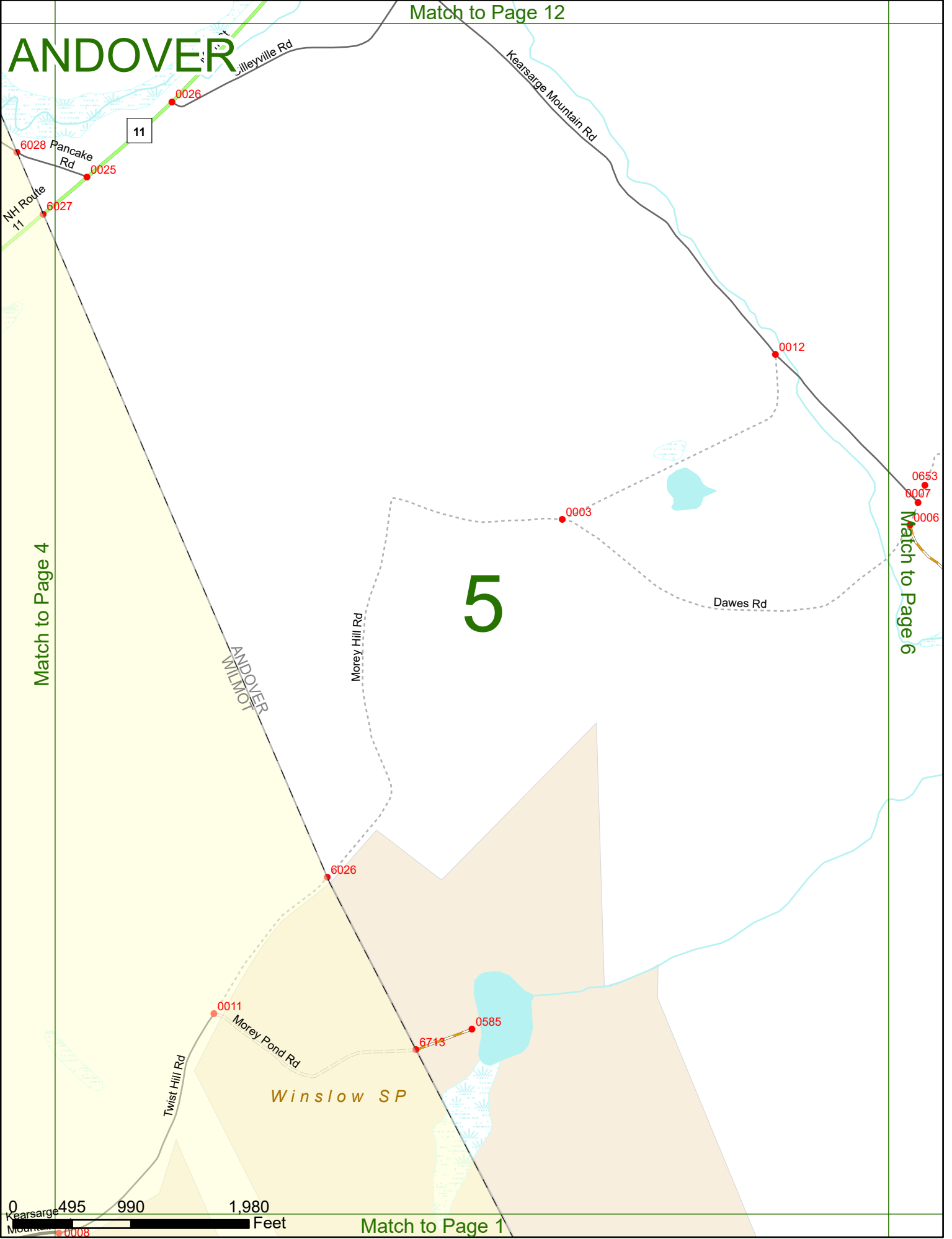
0 495 990 1,980 Feet

Match to Page 0

Winslow SP

Match to Page 12

# ANDOVER



Match to Page 4

Match to Page 6

# 5

Winslow SP

0 495 990 1,980 Feet

Match to Page 1



Match to Page 13

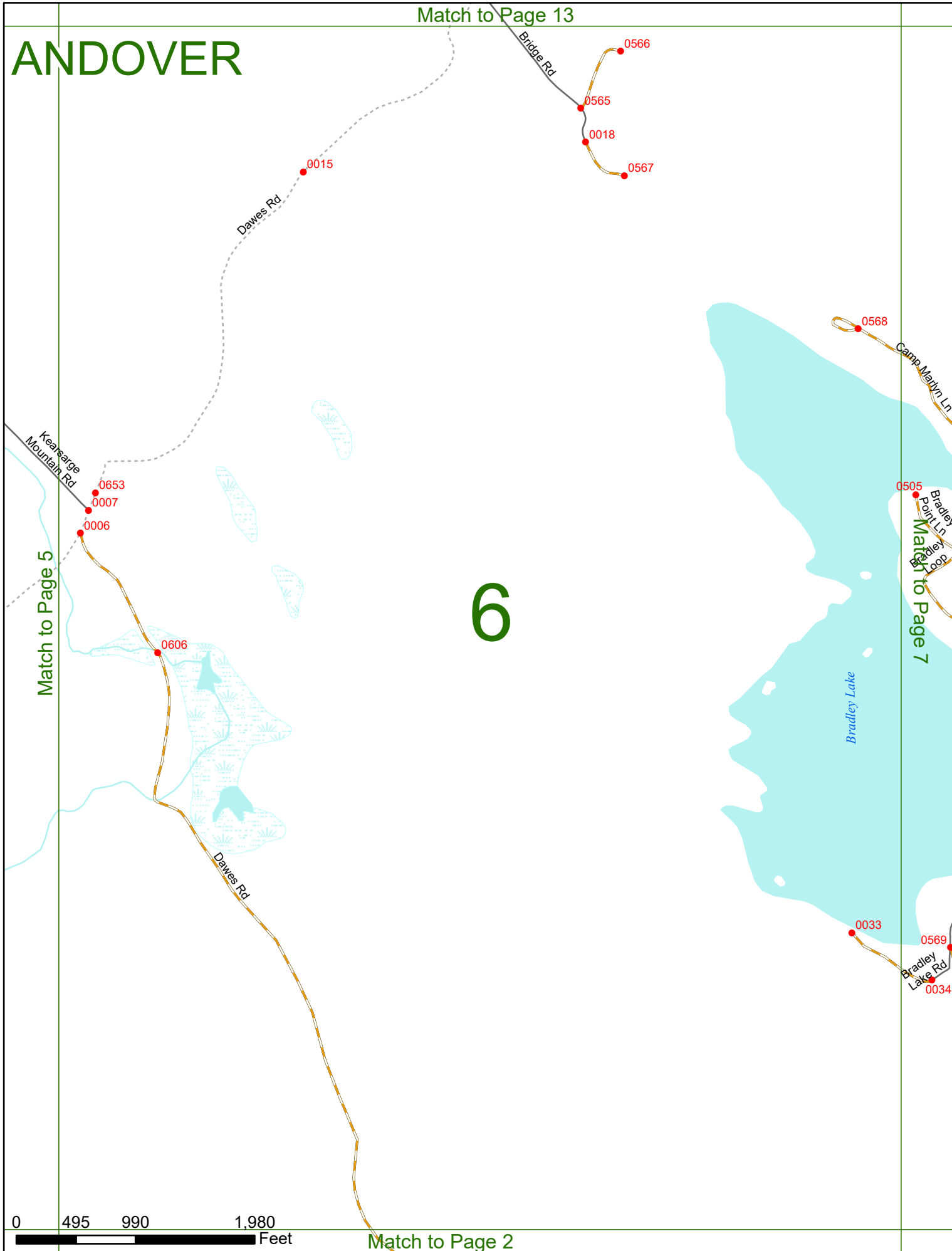
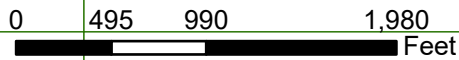
# ANDOVER

# 6

Match to Page 5

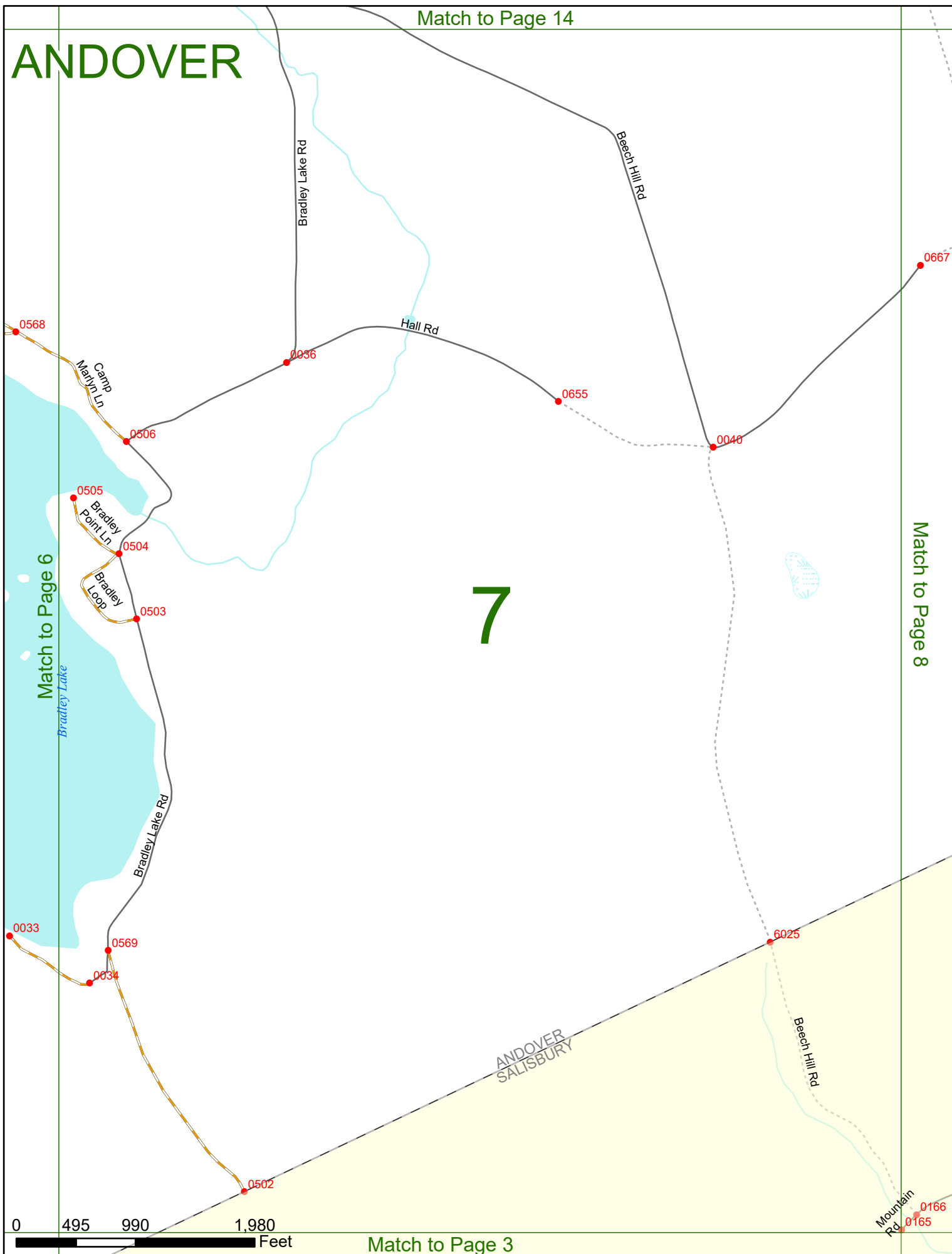
Match to Page 7

Match to Page 2



Match to Page 14


# ANDOVER



Match to Page 6

Match to Page 8

# 7



Match to Page 3

Mountain Rd 0165 0166

ANDOVER SALISBURY

# ANDOVER

Match to Page 15

Match to Page 7

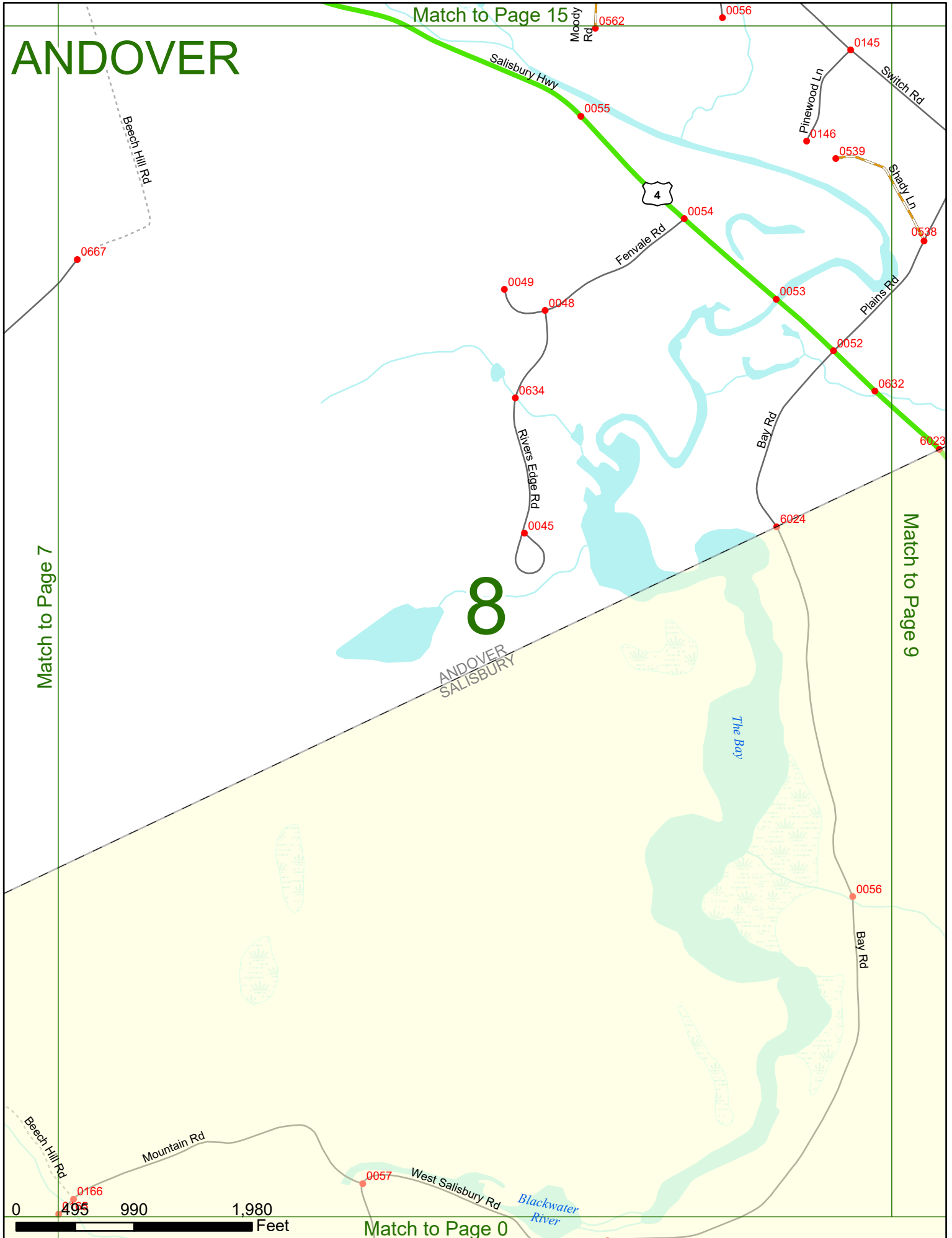
Match to Page 9

## 8

ANDOVER  
SALISBURY

0 495 990 1,980 Feet

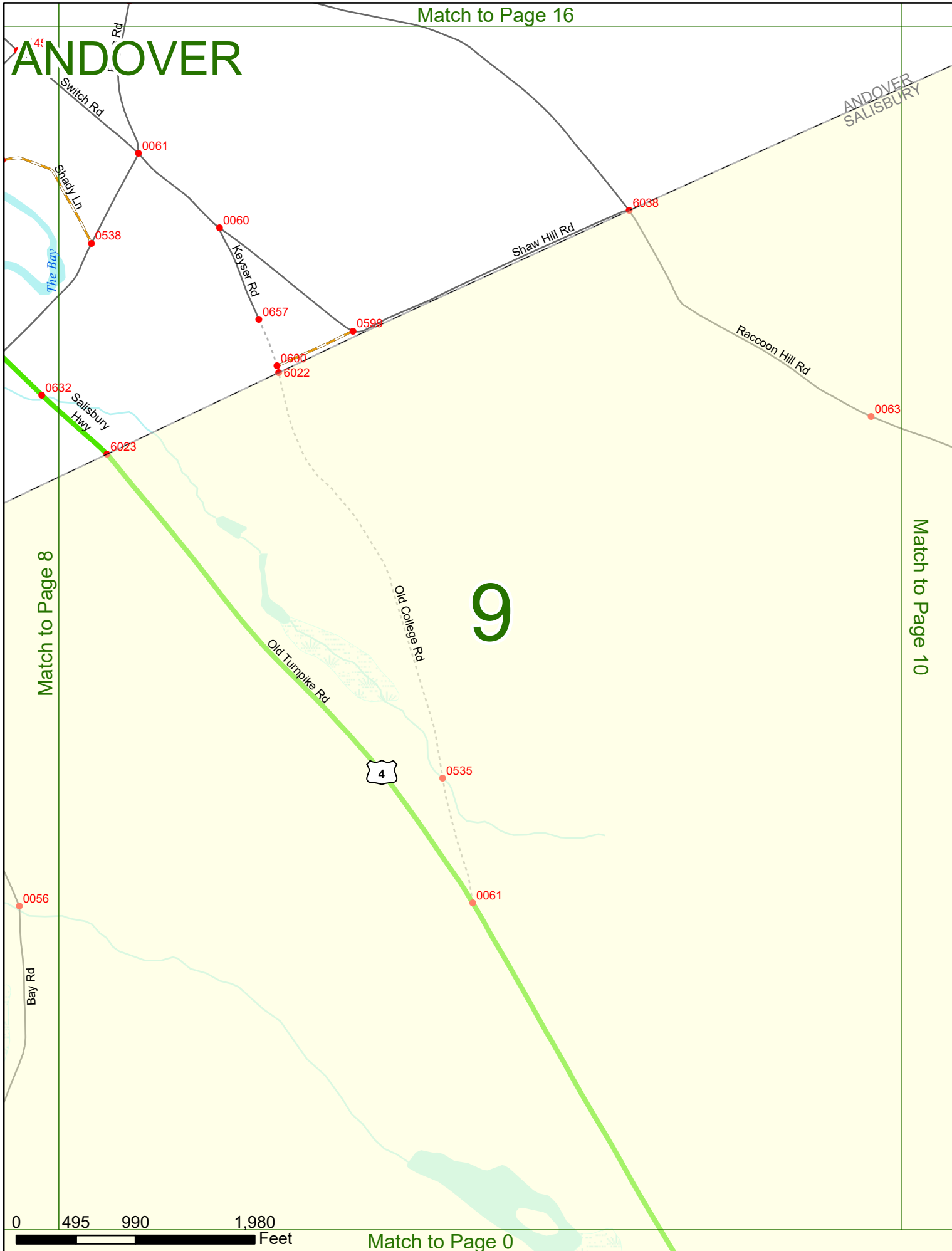
Match to Page 0



Match to Page 16

# ANDOVER

ANDOVER  
SALISBURY



Match to Page 8

Match to Page 10

# 9

0 495 990 1,980 Feet

Match to Page 0

# ANDOVER

U.S. DEPARTMENT OF THE ARMY  
SALISBURY

North Rd

Match to Page 9

Match to Page 0

# 10

0063

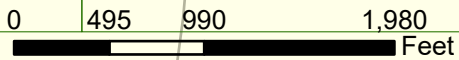
Raccoon Hill Rd

0064

0043

Oak Hill Rd

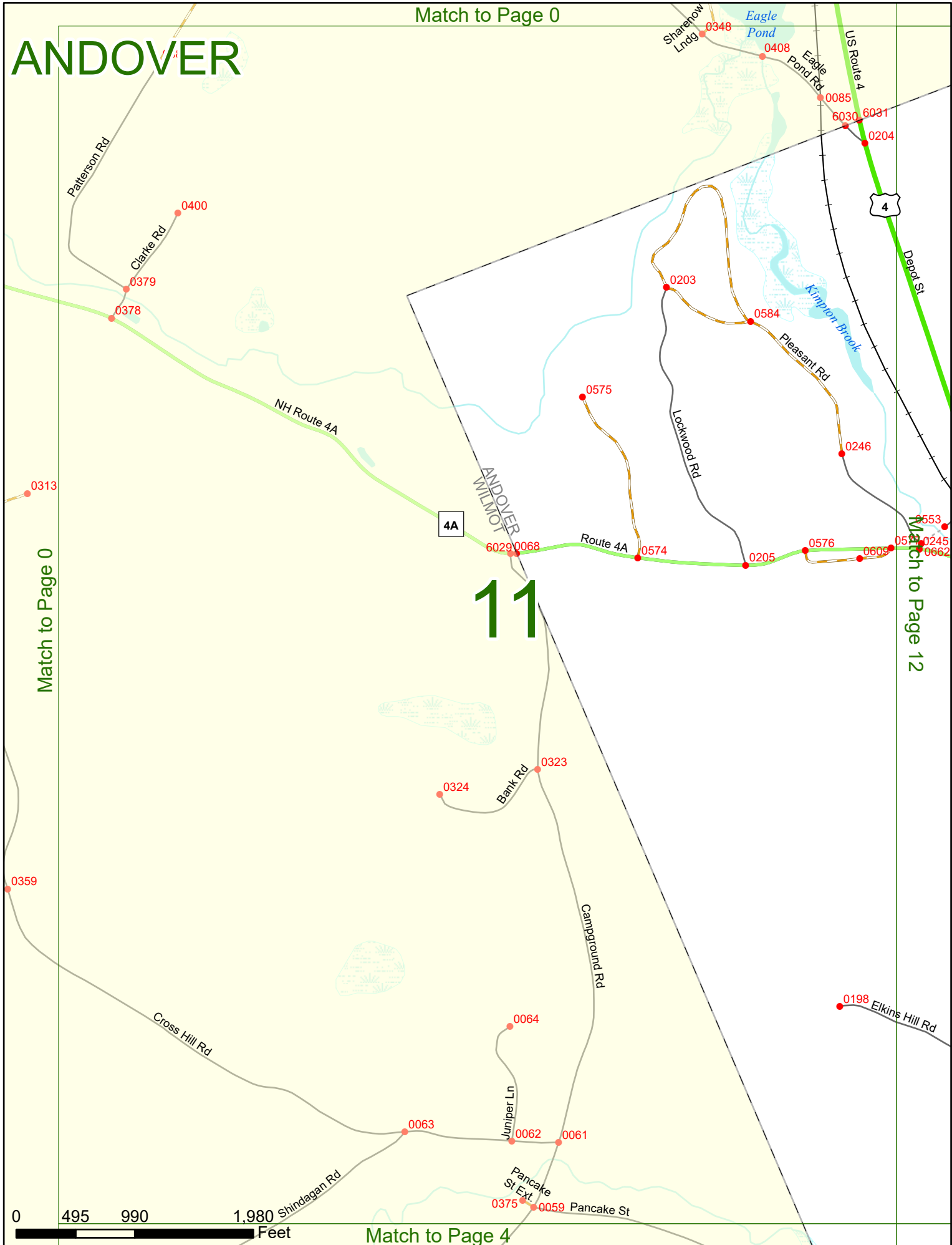
Raccoon Hill Rd



Match to Page 0

Match to Page 0

# ANDOVER



Match to Page 0

Match to Page 12

# 11

0 495 990 1,980 Feet

Match to Page 4

Match to Page 19

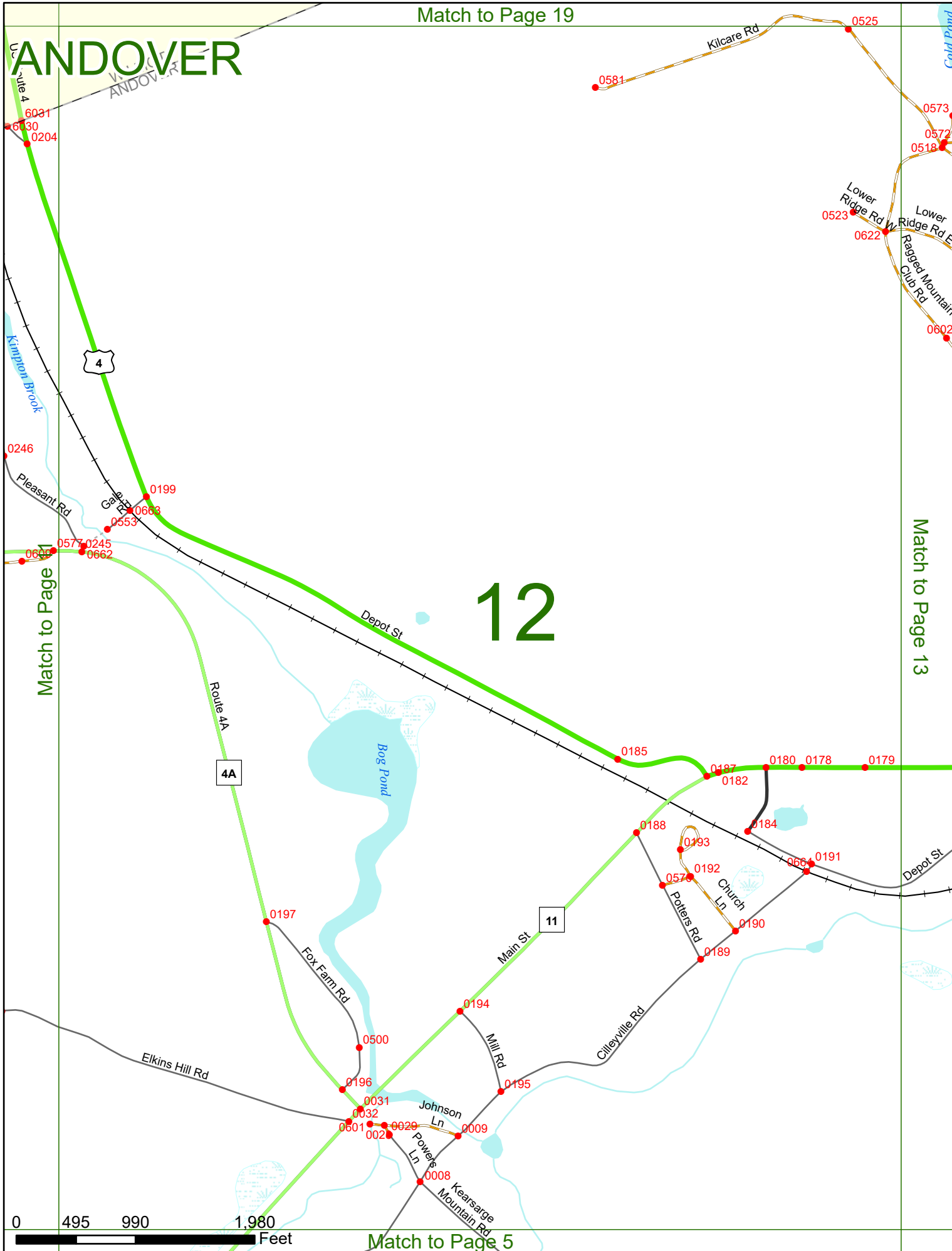
# ANDOVER

Match to Page 13

# 12

Match to Page 7

Match to Page 5

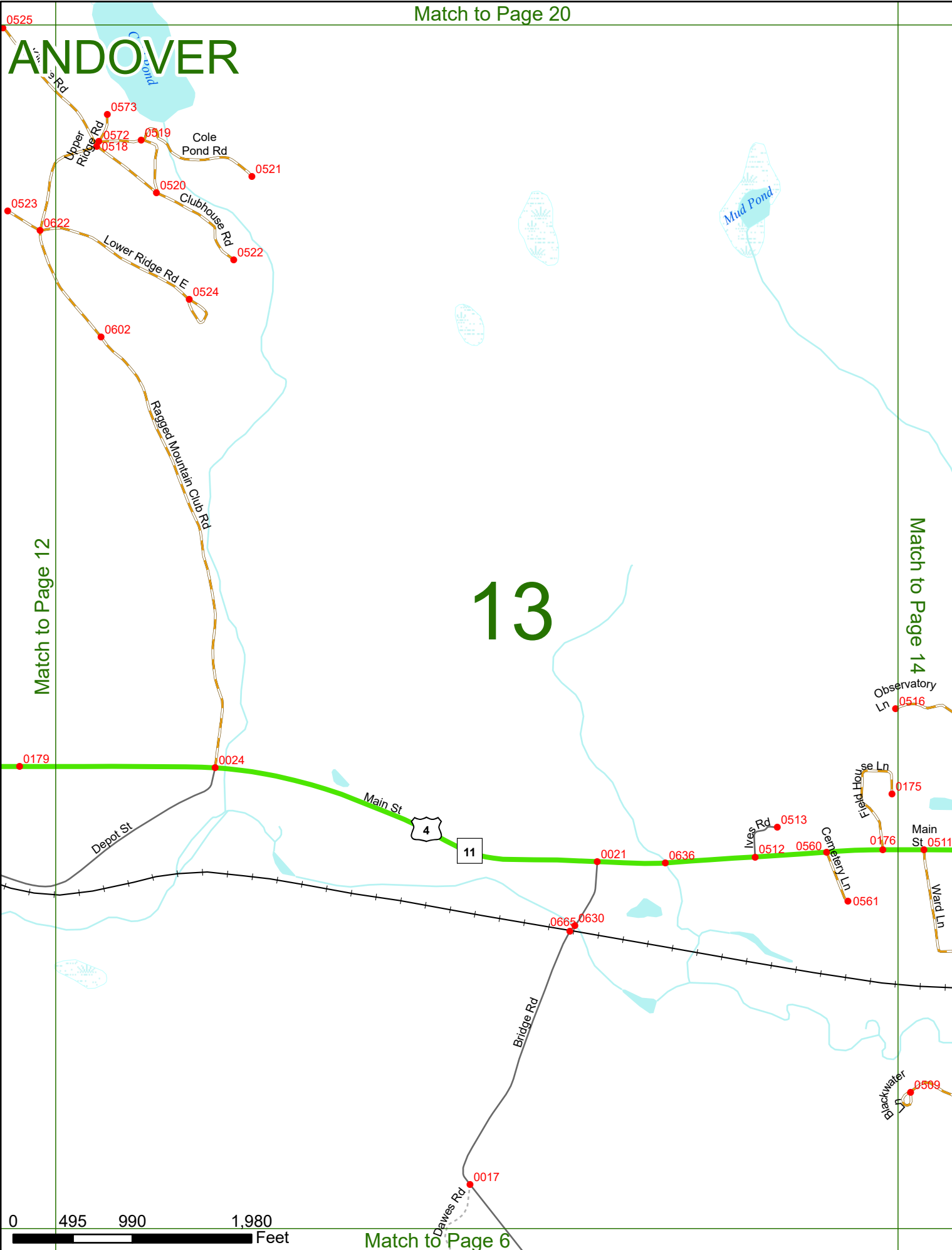


# ANDOVER

# 13

Match to Page 12

Match to Page 14





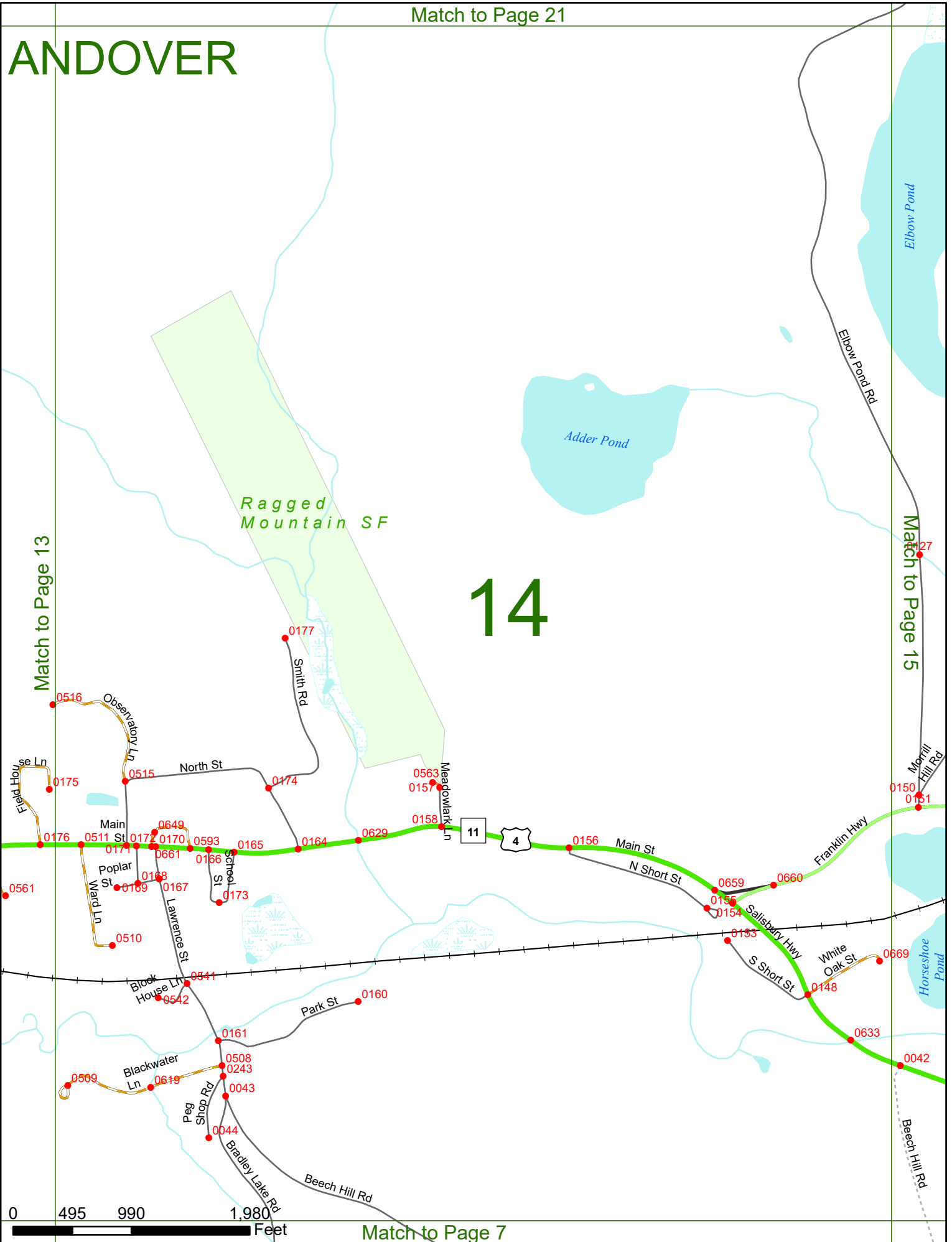
# ANDOVER

Ragged Mountain SF

# 14

Match to Page 13

Match to Page 15



0 495 990 1,980 Feet

Match to Page 7

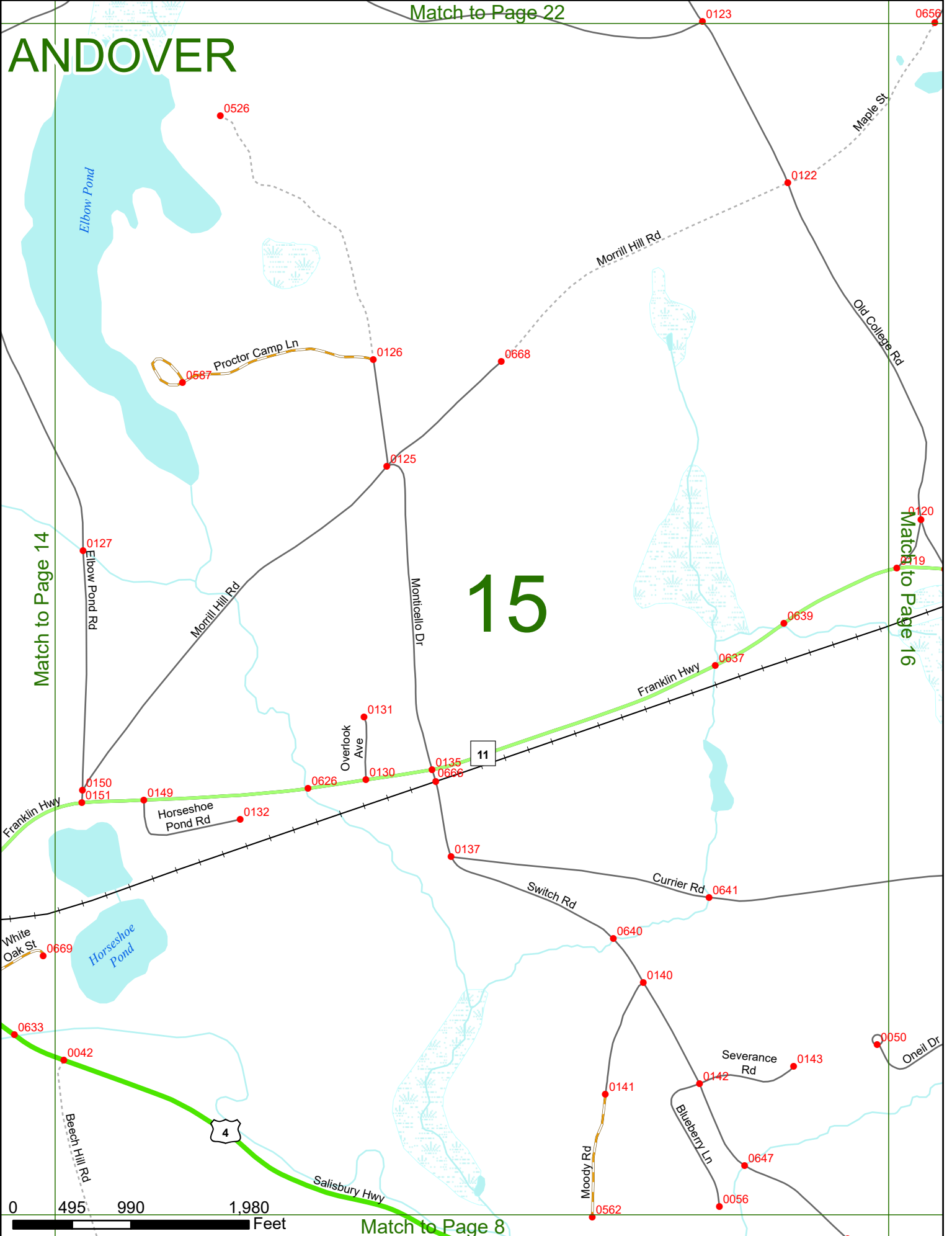
Match to Page 22

# ANDOVER

# 15

Match to Page 14

Match to Page 16



Match to Page 8

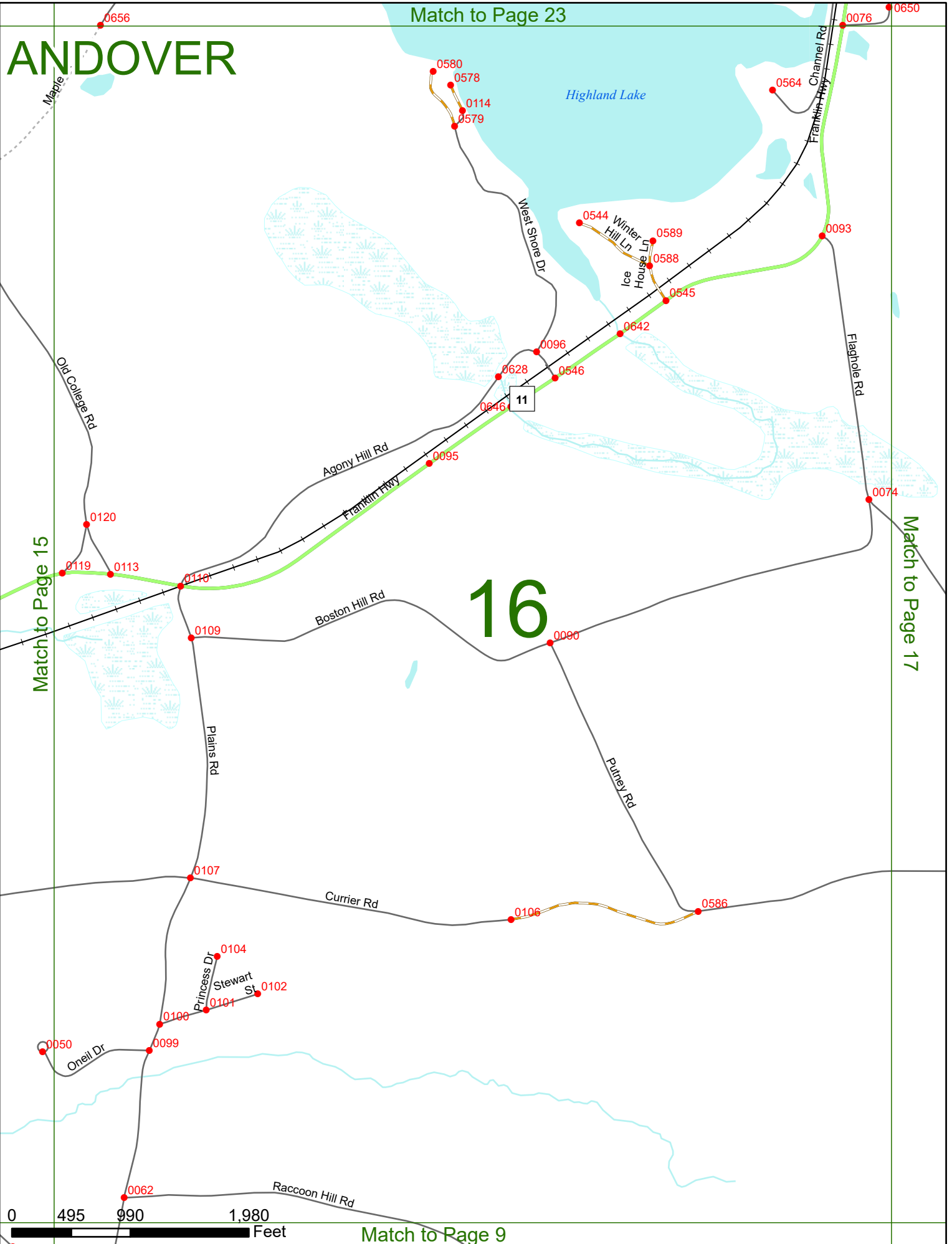
# ANDOVER

Match to Page 23

# 16

Match to Page 15

Match to Page 17



Match to Page 9

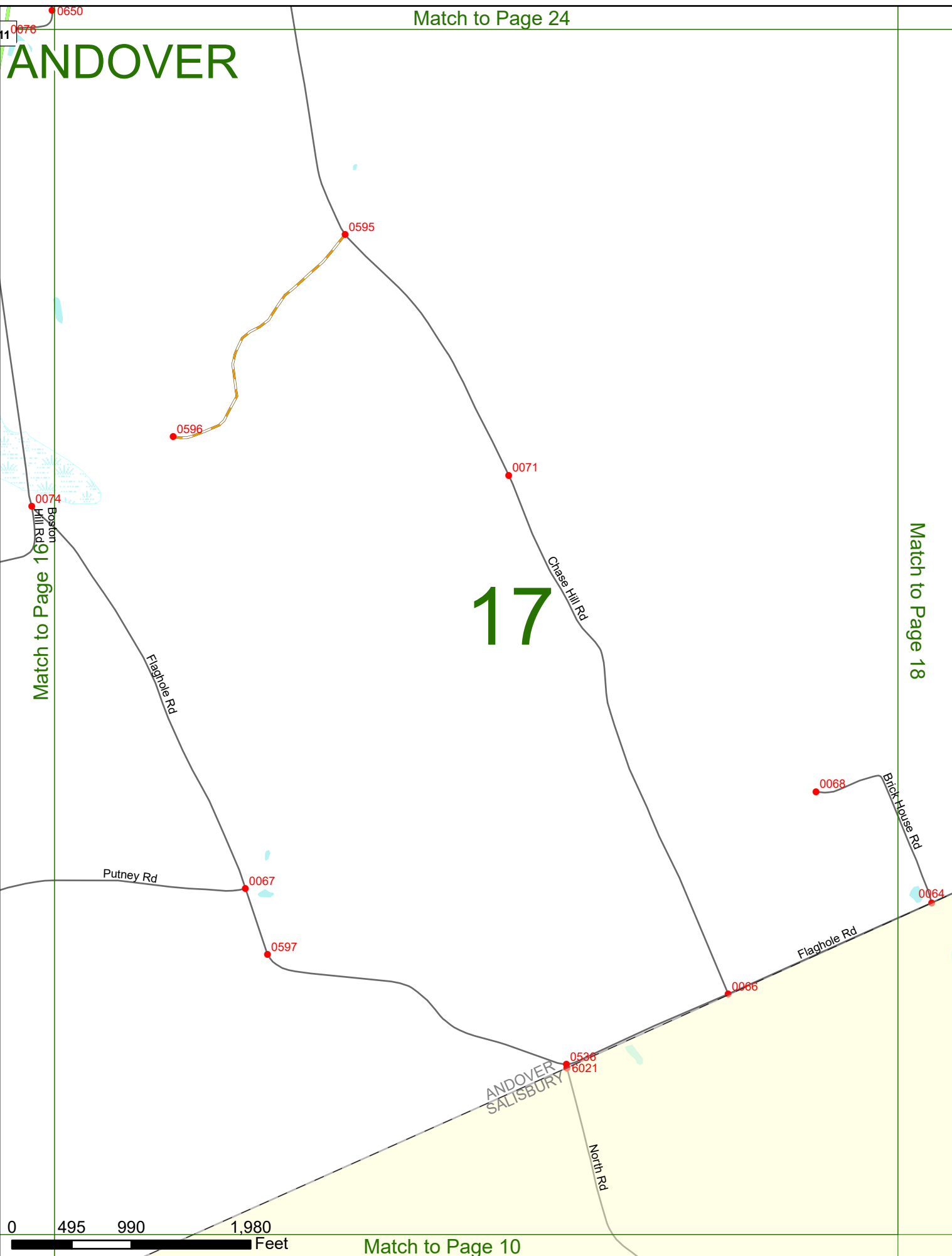
Match to Page 24

# ANDOVER

# 17

Match to Page 18

Match to Page 16



0 495 990 1,980 Feet


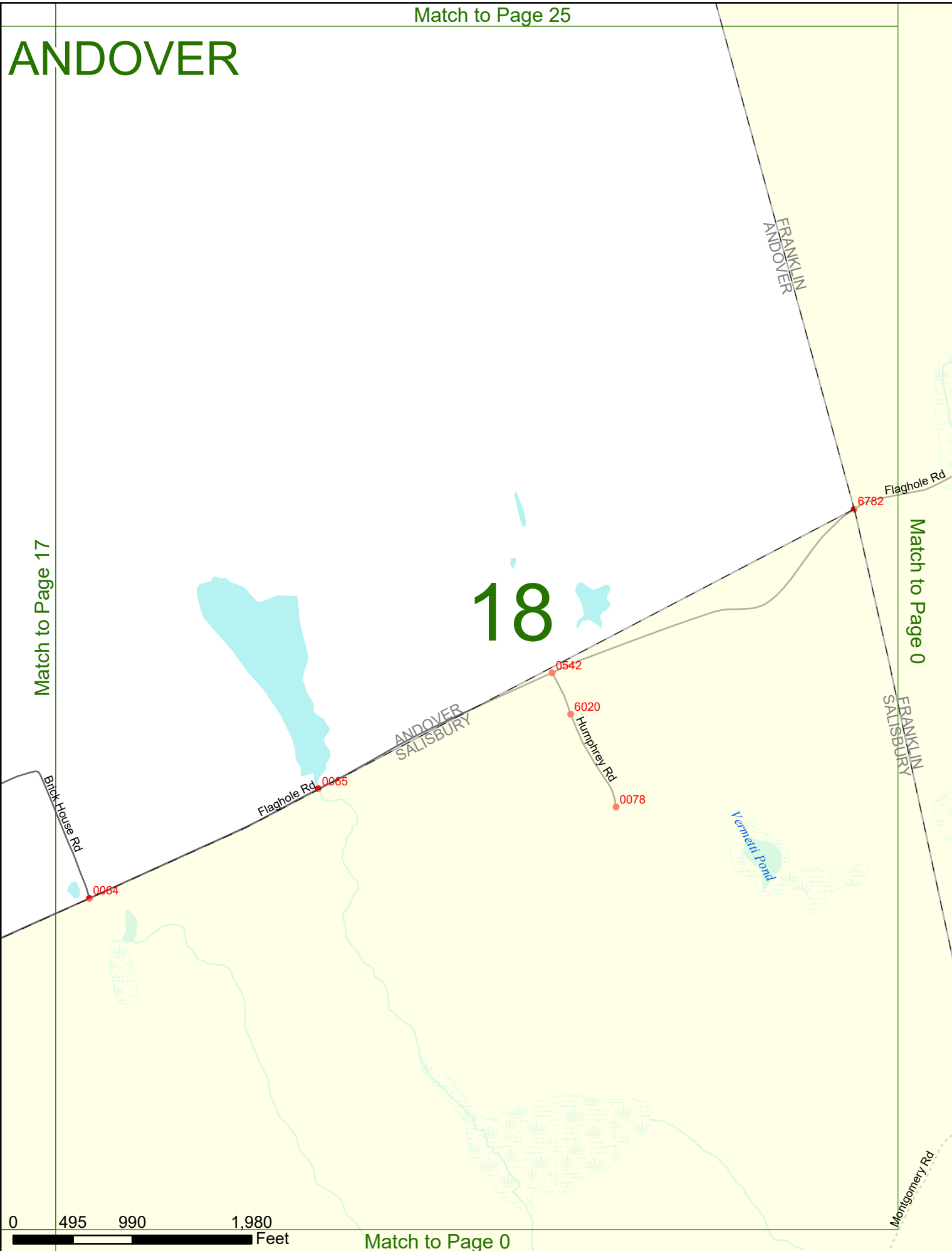
Match to Page 10

# ANDOVER

# 18

Match to Page 17

Match to Page 0



Match to Page 0

Match to Page 0

# ANDOVER

New Canada Rd

6078

DANBURY  
WILMOT

# 19

Match to Page 0

New Canada Rd

Match to Page 20

DANBURY  
ANDOVER

WILMOT  
ANDOVER

0 495 990 1,980 Feet

Match to Page 12

Kilcare Rd

0525

Colt Pond

Match to Page 0

0005

# ANDOVER

# 20

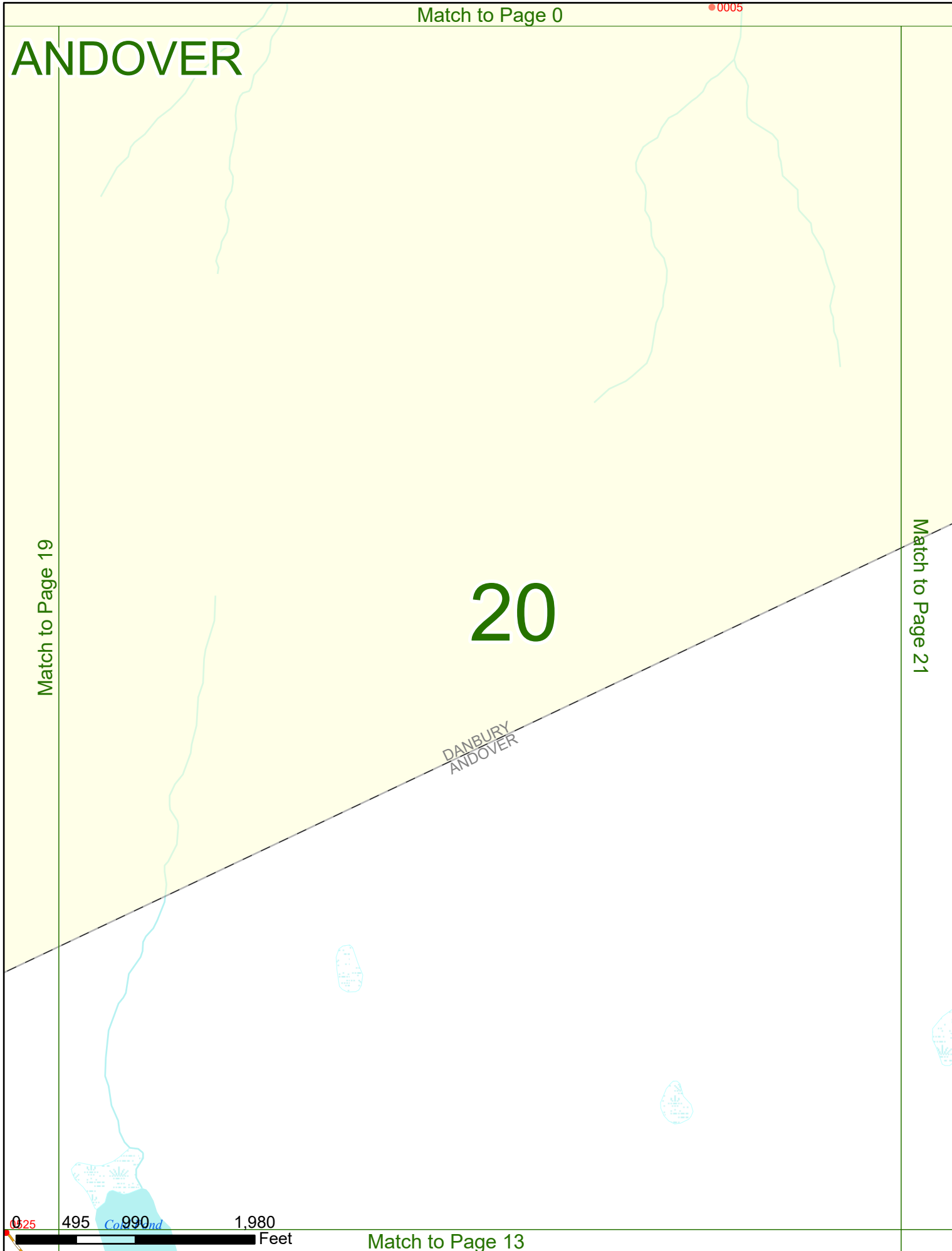
Match to Page 19

Match to Page 21

DANBURY  
ANDOVER

0 25 495 990 1,980 Feet

Match to Page 13



Match to Page 0

# ANDOVER

HILL  
DANBURY

HILL  
ANDOVER

DANBURY  
ANDOVER

Match to Page 20

Match to Page 22

# 21



0 495 990 1,980 Feet

Match to Page 14

Elbow Pond Rd

Elbow Pond



# ANDOVER

HILL  
ANDOVER

Huntoon Pond



# 22

Match to Page 21

Match to Page 23

Old College Rd

Tilton Brook Rd

Old College Rd

Elbow Pond Rd

Maple St

0 495 990 1,980 Feet

Elbow Pond

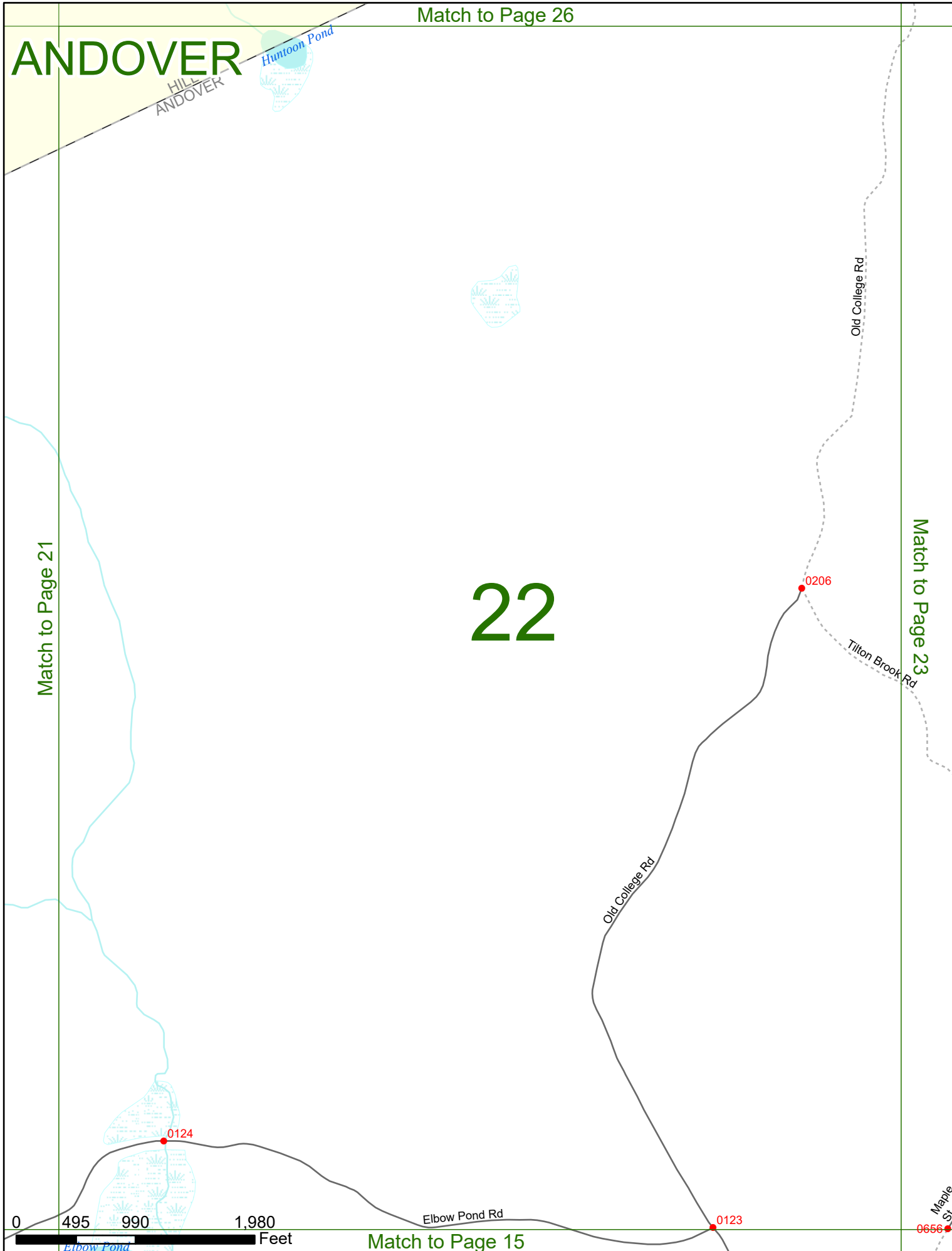
Match to Page 15

0656

0206

0124

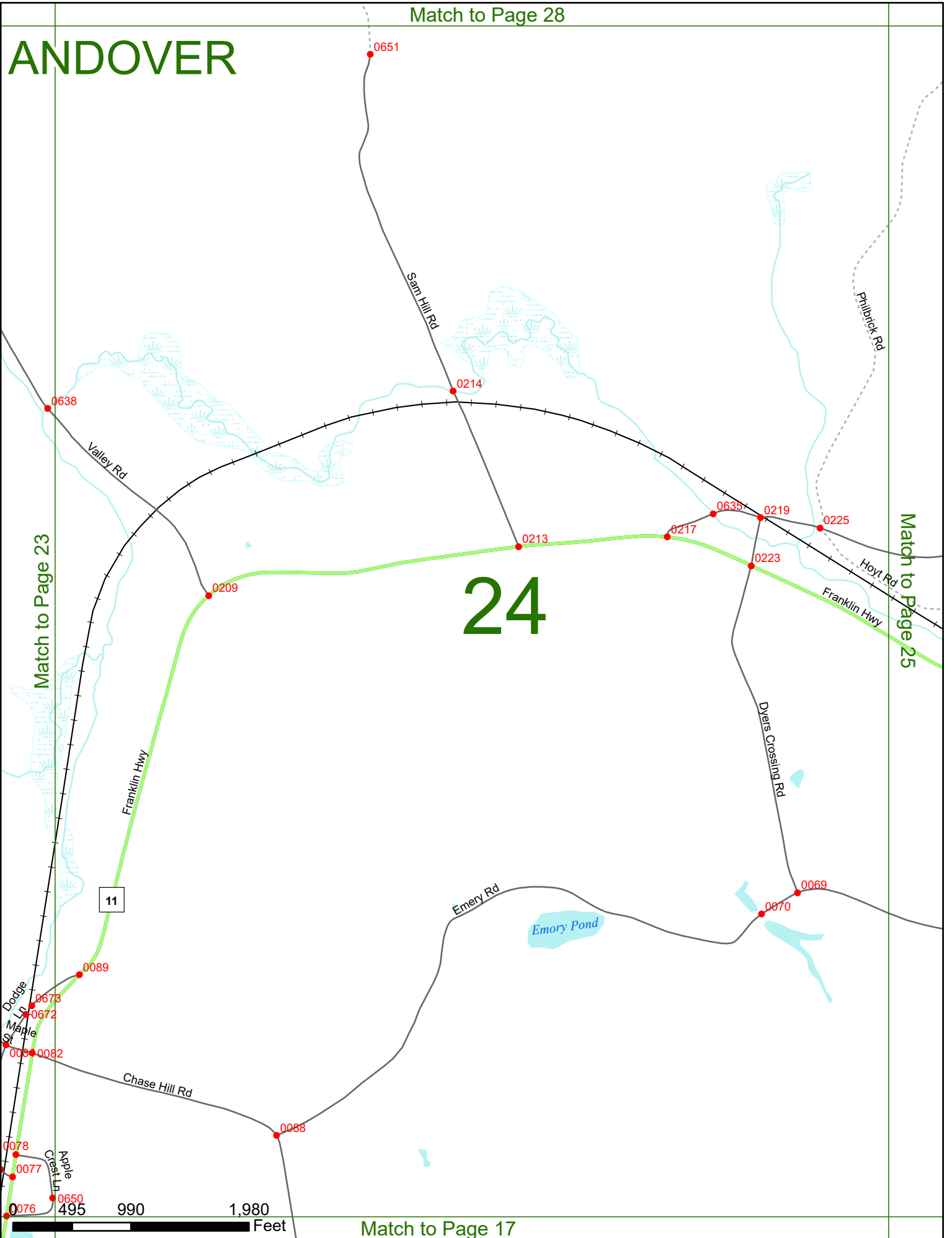
0123





Match to Page 28

# ANDOVER



Match to Page 23

Match to Page 25

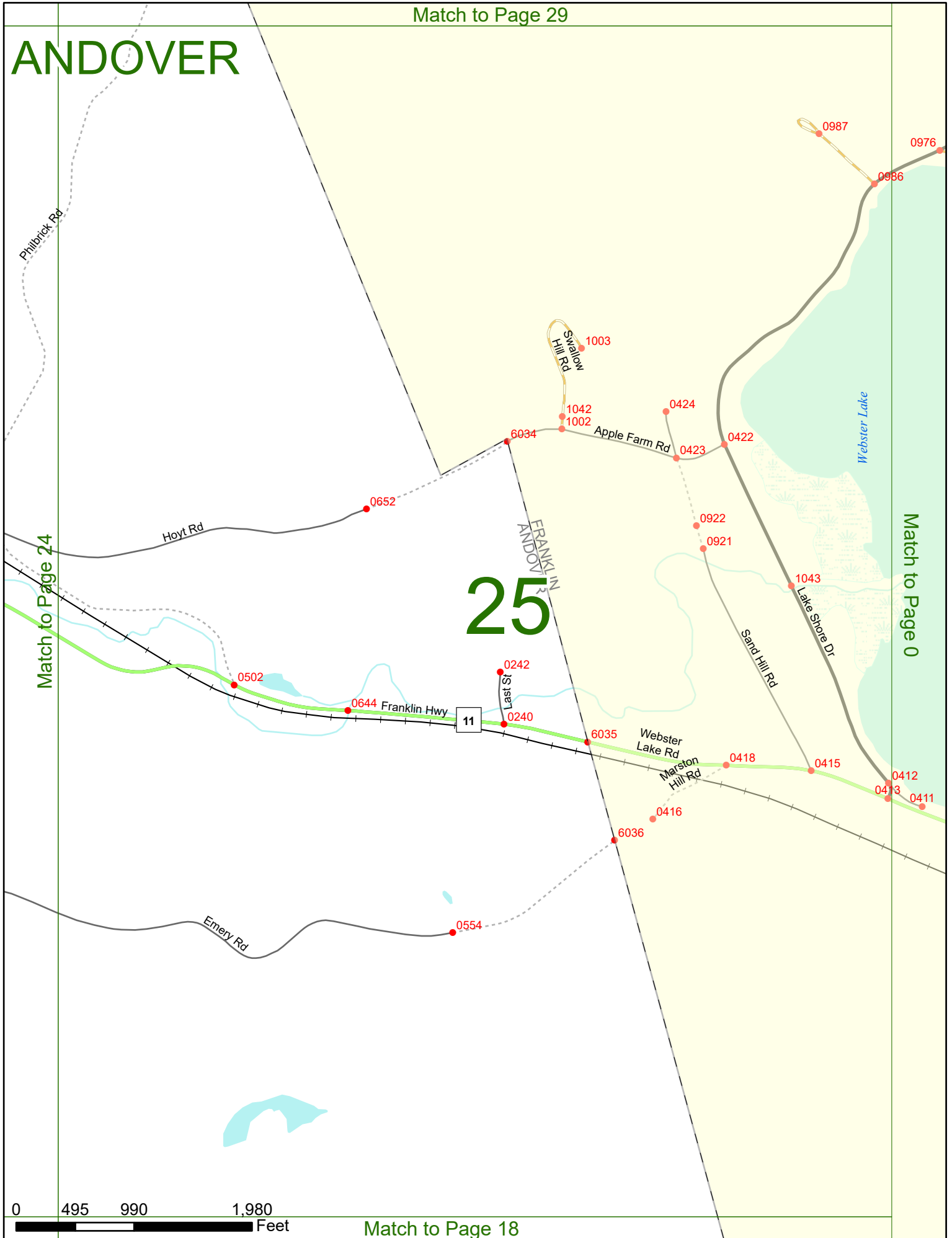
# 24

11



Match to Page 17

# ANDOVER



Match to Page 24

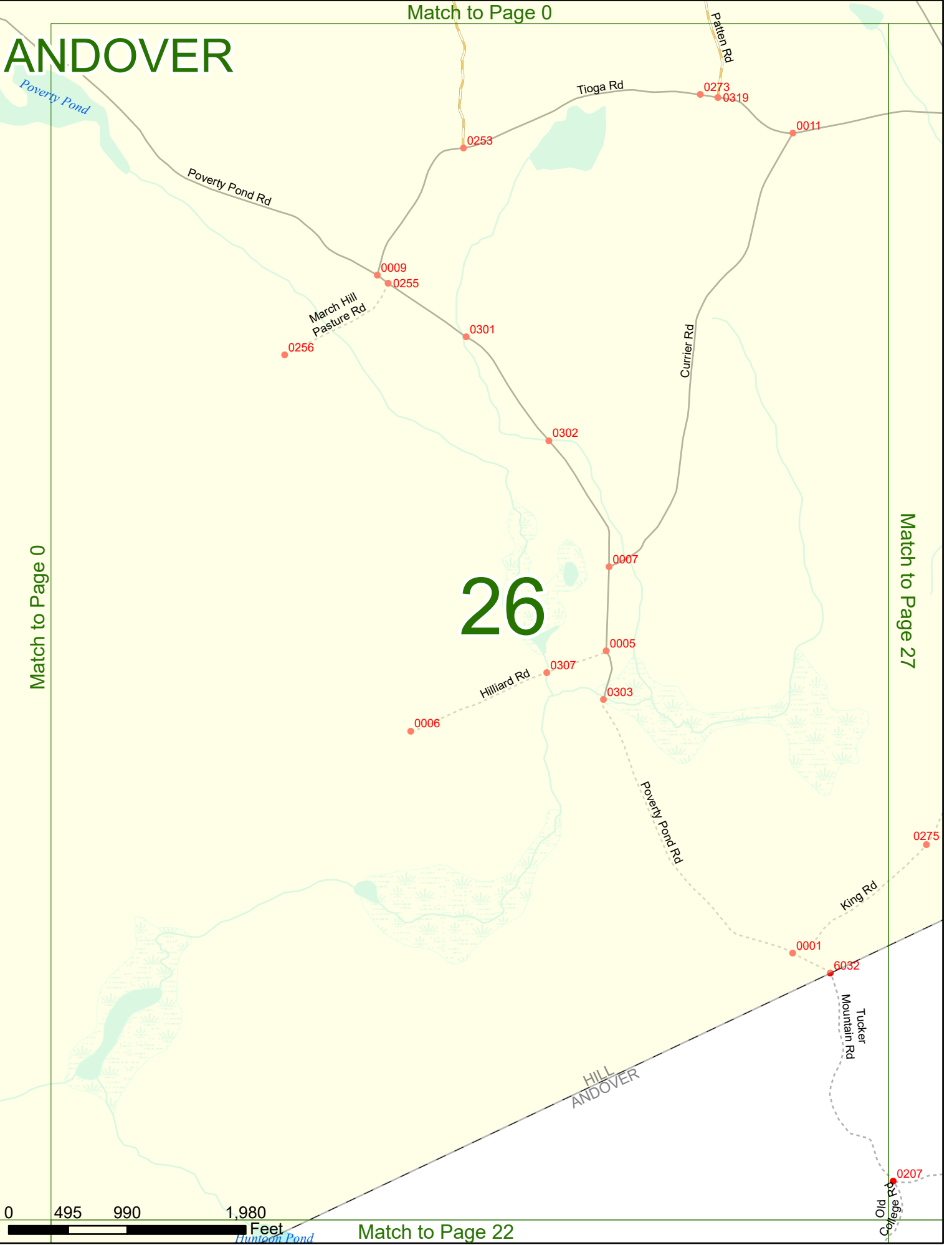
Match to Page 0

# 25



Match to Page 0

# ANDOVER




Match to Page 0

Match to Page 27

# 26

HILL  
ANDOVER



Match to Page 22

Old Page Rd

Match to Page 0

# ANDOVER

Rand Rd

Bunker Hill Rd

Currier Rd

0257

Coach Rd

0258

0014

0015

0016

King Rd

# 27

Match to Page 28

Match to Page 26

HILL ANDOVER

0275



0235

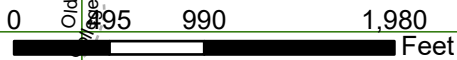
Pieters Rd

Tucker Mountain Rd

0207

0671

0234



Match to Page 23

Match to Page 0

# ANDOVER

0259  
Henlock Ln  
0260

Bunker Hill Rd 0019

Severance Hill Rd

6045

HILL FRANKLIN

Weeks Pond

HILL ANDOVER

6039

FRANKLIN ANDOVER

# 28

Match to Page 29

Match to Page 27

Sam Hill Rd

0236

0 495 990 1,980 Feet

Match to Page 24

# ANDOVER

Match to Page 0

Ben  
Br  
HILL  
FRANKLIN

1060

0958

Bennett Brook Rd

0441

3A

Hill Rd

Match to Page 28

# 29


Timberland Dr

Match to Page 0

FRANKLIN  
ANDOVER

6033

Philbrick Rd



Match to Page 25