

*New Hampshire*  
**DOT**  
*Department of Transportation*

Maps and data sets are not guaranteed to be free from errors and omissions. Data is in a constant state of update and correction by various groups and agencies. Information displayed on this map is the best available at the time of publication.

# 2023 Nodal Reference Bookmap

## LEGEND



NHDOT will accept crash locations based on the State of NH Uniform Police Traffic Accident Report.

Crash occurred on:

**Option 1**     Street Address  
                   123 Main Street

**Option 2**     Route No and/or     Distance from             NESW             Intesecting Road, Bridge,  
                   Street name             Intersecting Street                                     Town/County line  
                   Main Street                     500                     E                     Oak Street

**Option 3**     First Node                     Distance from First Node                     Second Node  
                   515                                     212                                     632

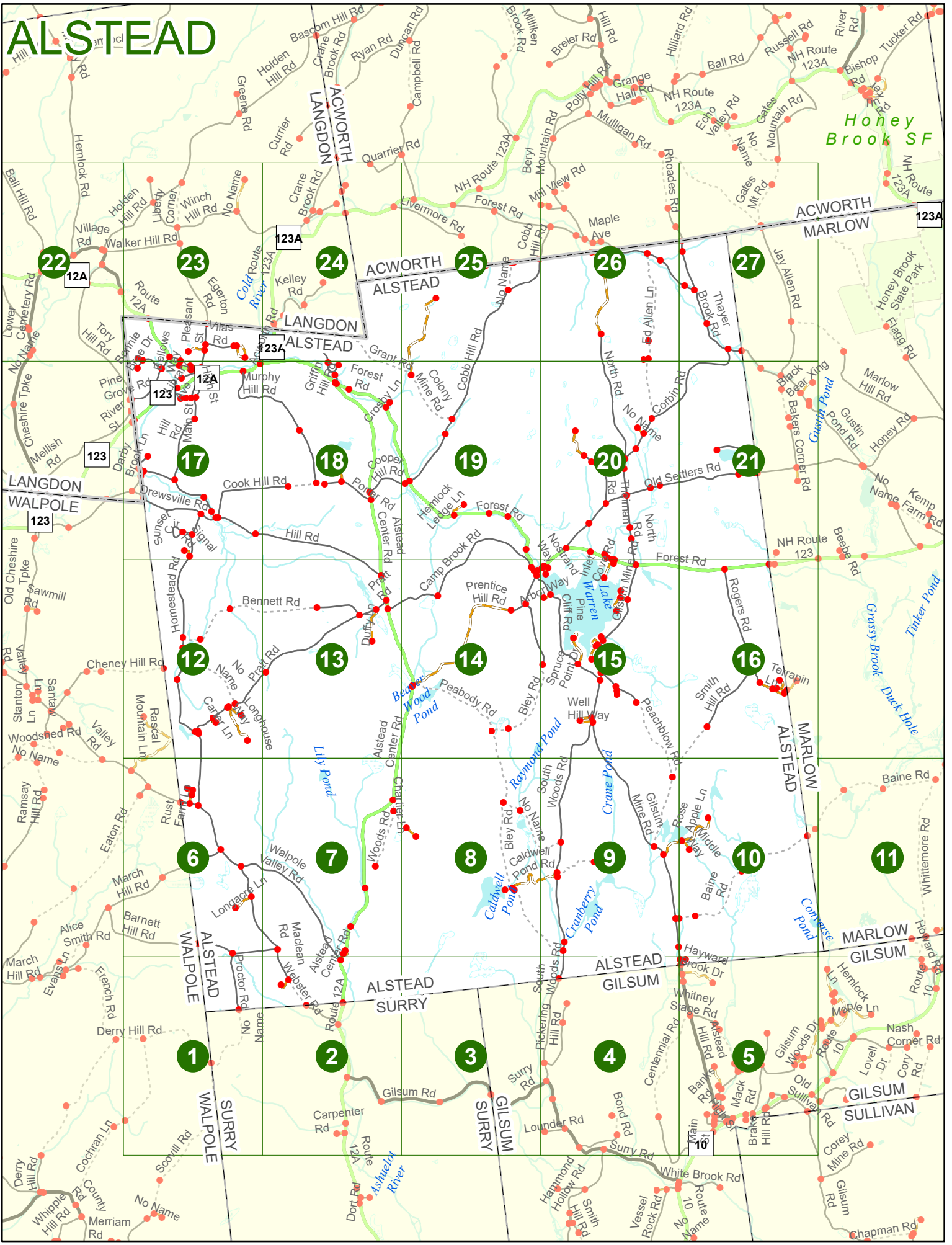
**Option 4**     Route No and/or             Mile Marker on Interstate Only             NESW             Mile (Marker)  
                   Street name  
                   189S                                     700 feet                                     S                     36.8

**Option 3 – Example**

Street Name                     Loudon Road  
First Node                             803  
Distance from First Node             318 Ft  
Second Node                             813



# ALSTEAD



Match to Page 6

# ALSTEAD

ALSTEAD  
WALPOLE

Proctor Rd

ALSTEAD  
SURRY 6027

Derry Hill Rd

# 1

SURRY  
WALPOLE

6385

Codran Ln

Scovill Rd


French Rd  
0053

0054

0394

Match to Page 2

Match to Page 0



Match to Page 0

# ALSTEAD

Match to Page 7

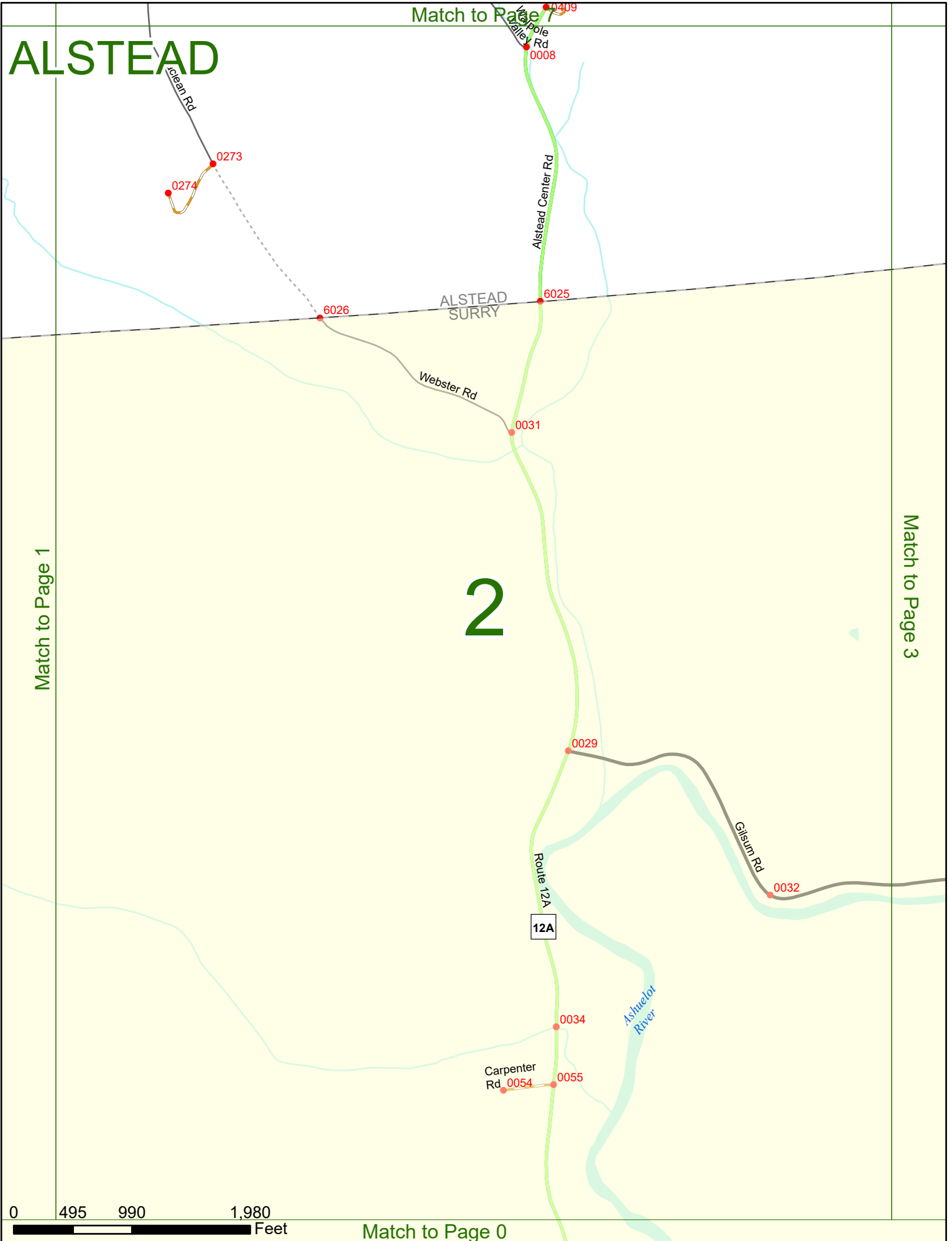
Match to Page 1

Match to Page 3

## 2

0 495 990 1,980 Feet

Match to Page 0



Match to Page 8

# ALSTEAD

Match to Page 2

# 3

Match to Page 4

South Woods Rd

0048

0046

Louder Rd  
0040

ALSTEAD  
GILSUM

ALSTEAD  
SURRY

GILSUM  
SURRY

Gilsum Rd

0033

Ashuelot  
River

6347

Surry Rd

0 495 990 1,980 Feet

Match to Page 0

# ALSTEAD

ALSTEAD  
GILSUM

Victory Ln 0407  
Gilsun Rd 0320  
Mind Rd 6023  
Hayward Brook Dr 0170  
Alstead Hill Rd 0122

Match to Page 3

Match to Page 5

# 4

South Woods Rd

Pickering Hill Rd

Sun Rd

Louder Rd

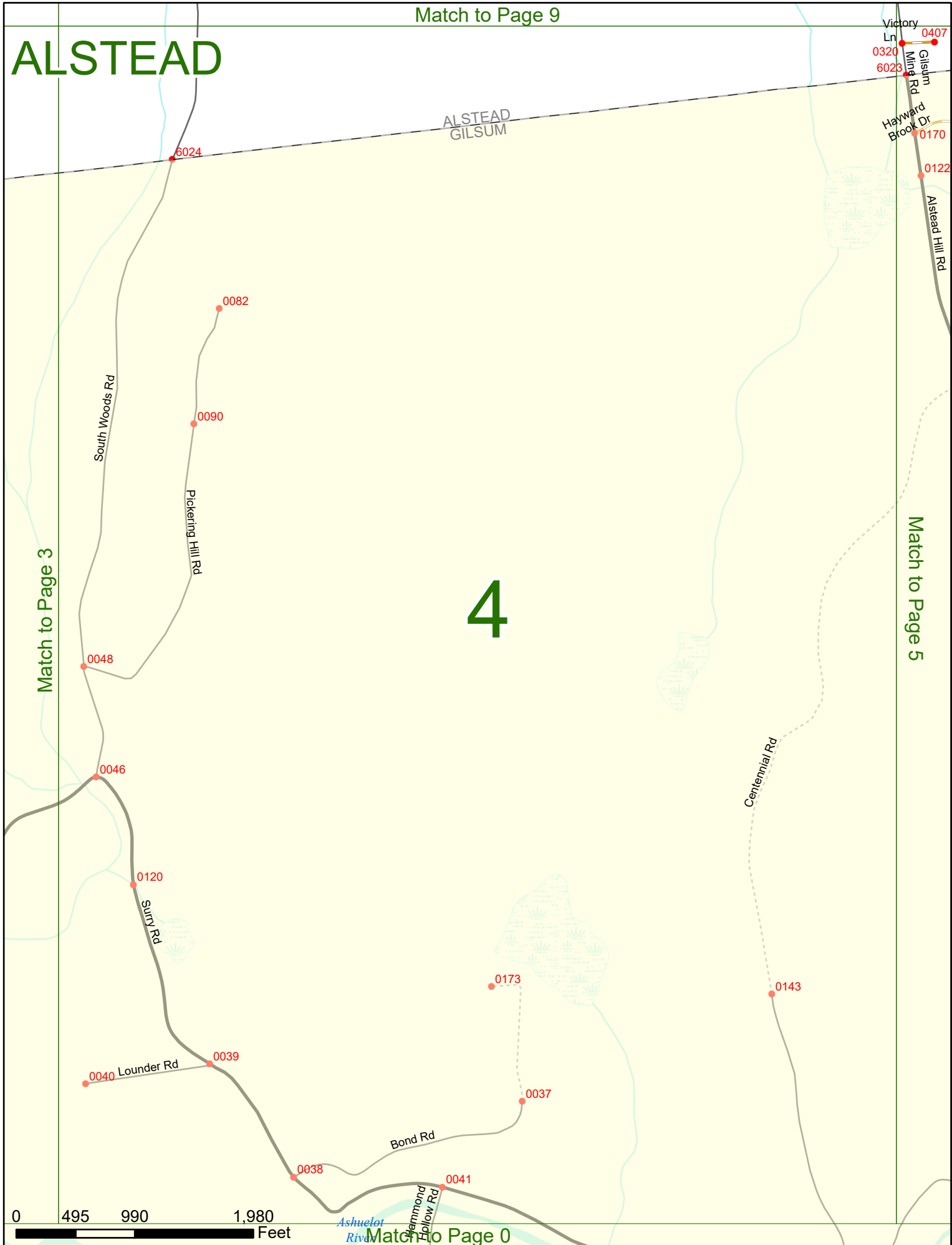
Bond Rd

Hammond Hollow Rd

Centennial Rd

0 495 990 1,980 Feet

Ashuelot River Match to Page 0



Match to Page 10

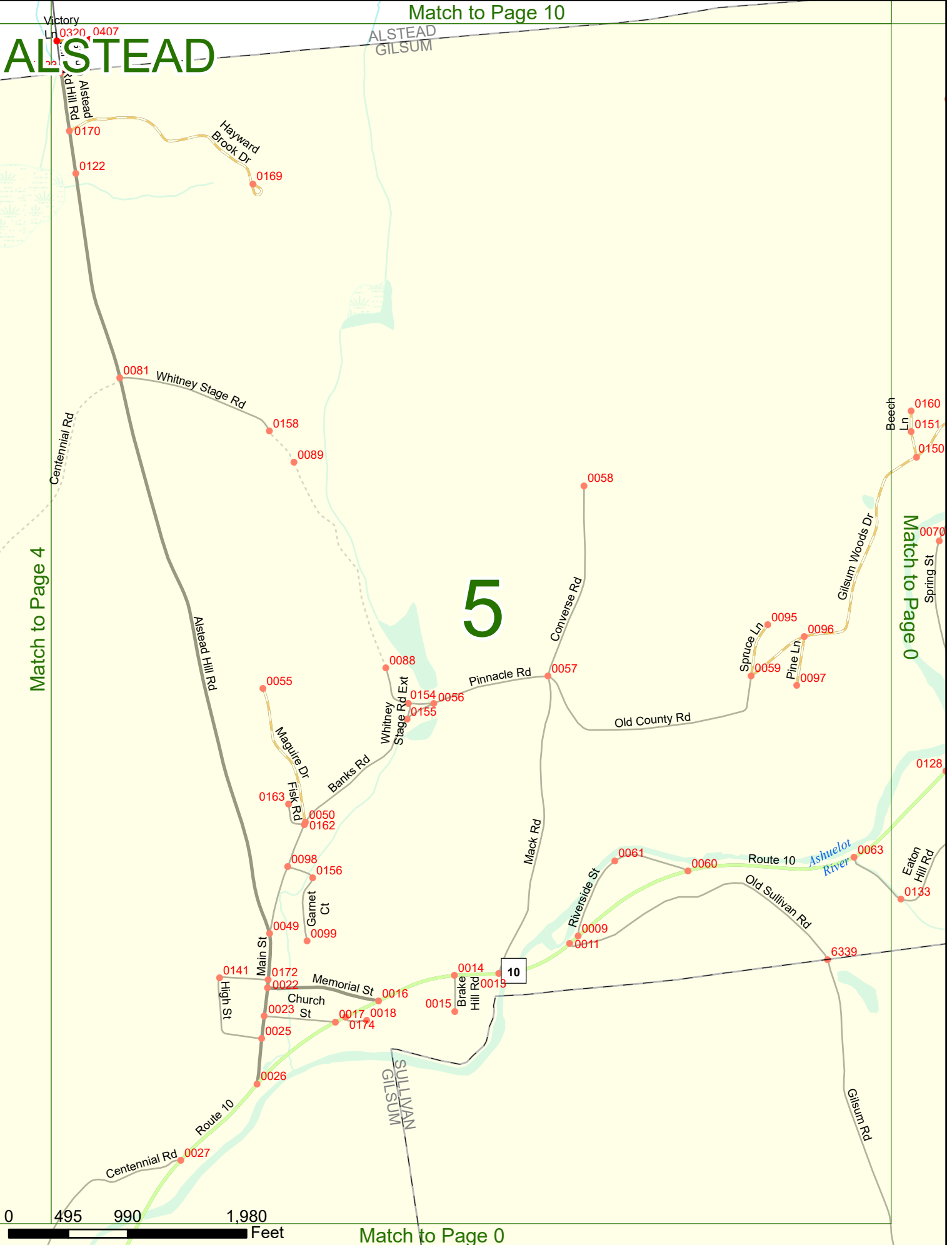
# ALSTEAD

ALSTEAD  
GILSUM

# 5

Match to Page 4

Match to Page 0



0 495 990 1,980 Feet

Match to Page 0



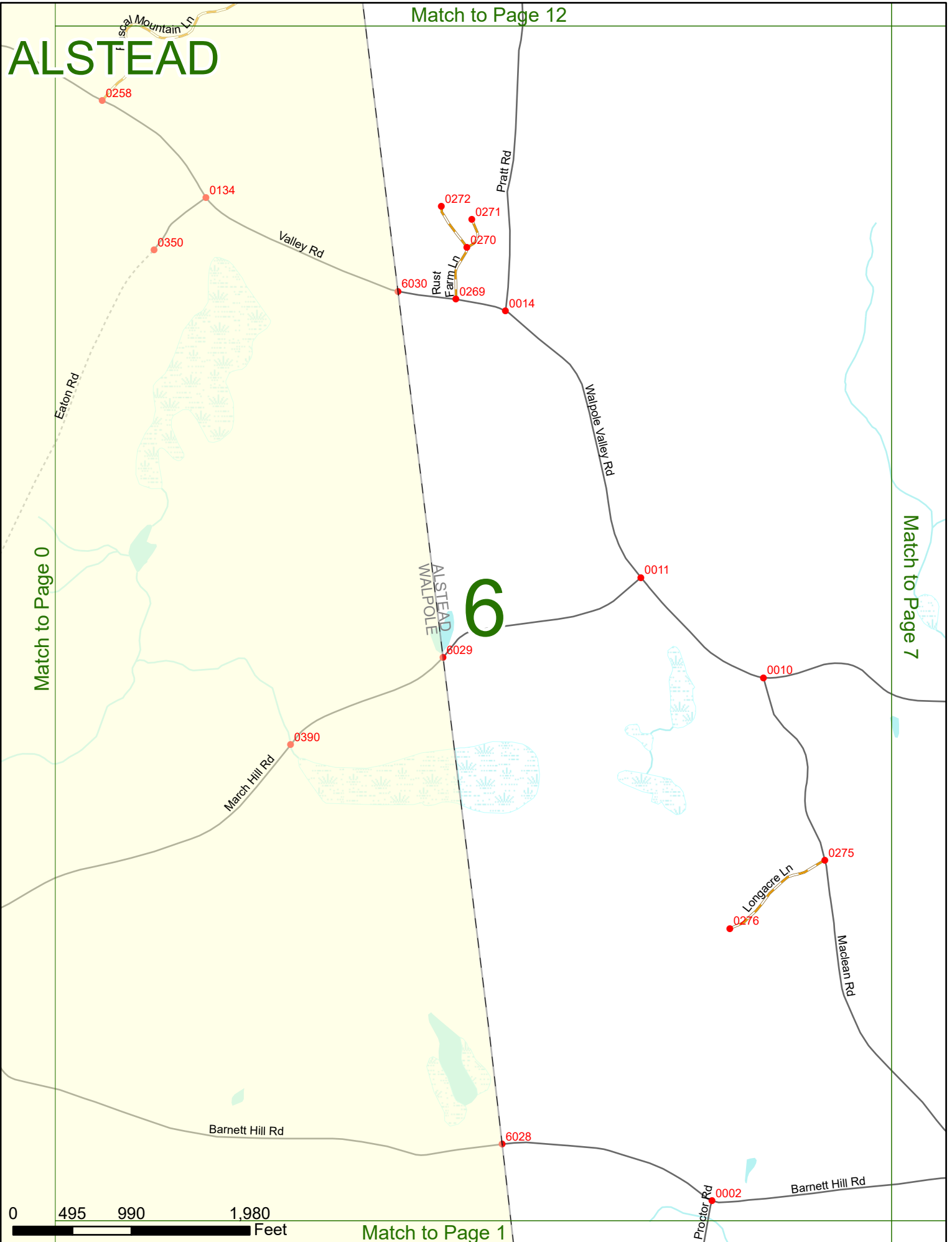
Match to Page 12

# ALSTEAD

# 6

Match to Page 0

Match to Page 7



0 495 990 1,980 Feet

Match to Page 1

# ALSTEAD

# 7

Match to Page 6

Match to Page 8

Lily Pond

Alstead Center Rd

0037

0013

Woods Rd

Charlie Ln

0024

0012

Alstead Center Rd

0009

12A

0365


Maelean Rd

Barnett Hill Rd

0006

Waipole Valley Rd

0410  
0409  
PC 4034  
Entrance  
0008



# ALSTEAD

12A

0037

0013

Charlie Ln

0024

0288

0262

0379

Bley Rd

Match to Page 9

# 8

Match to Page 7

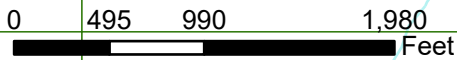
Caldwell Pond Rd

Caldwell Pond

0021

0297

0020


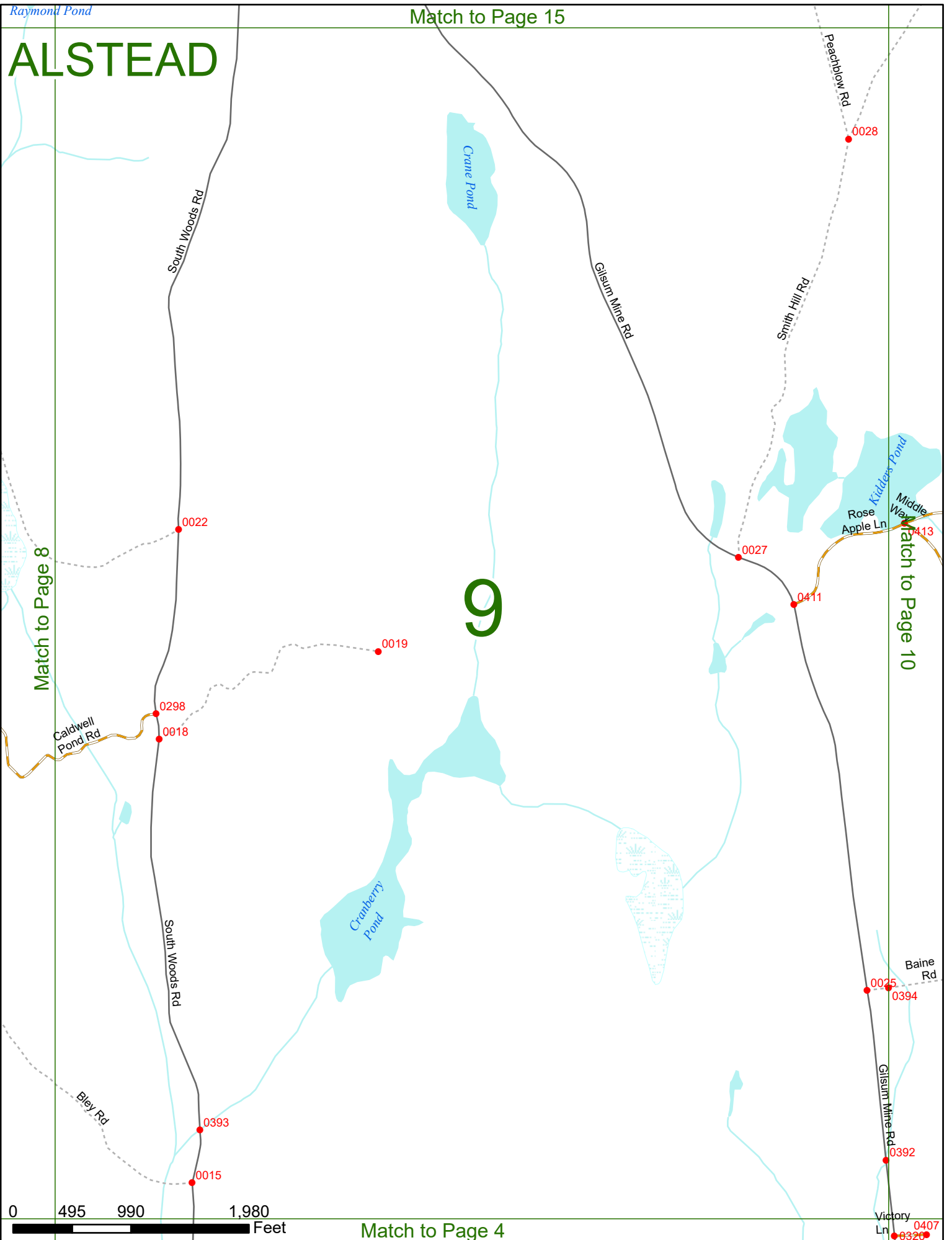


# ALSTEAD

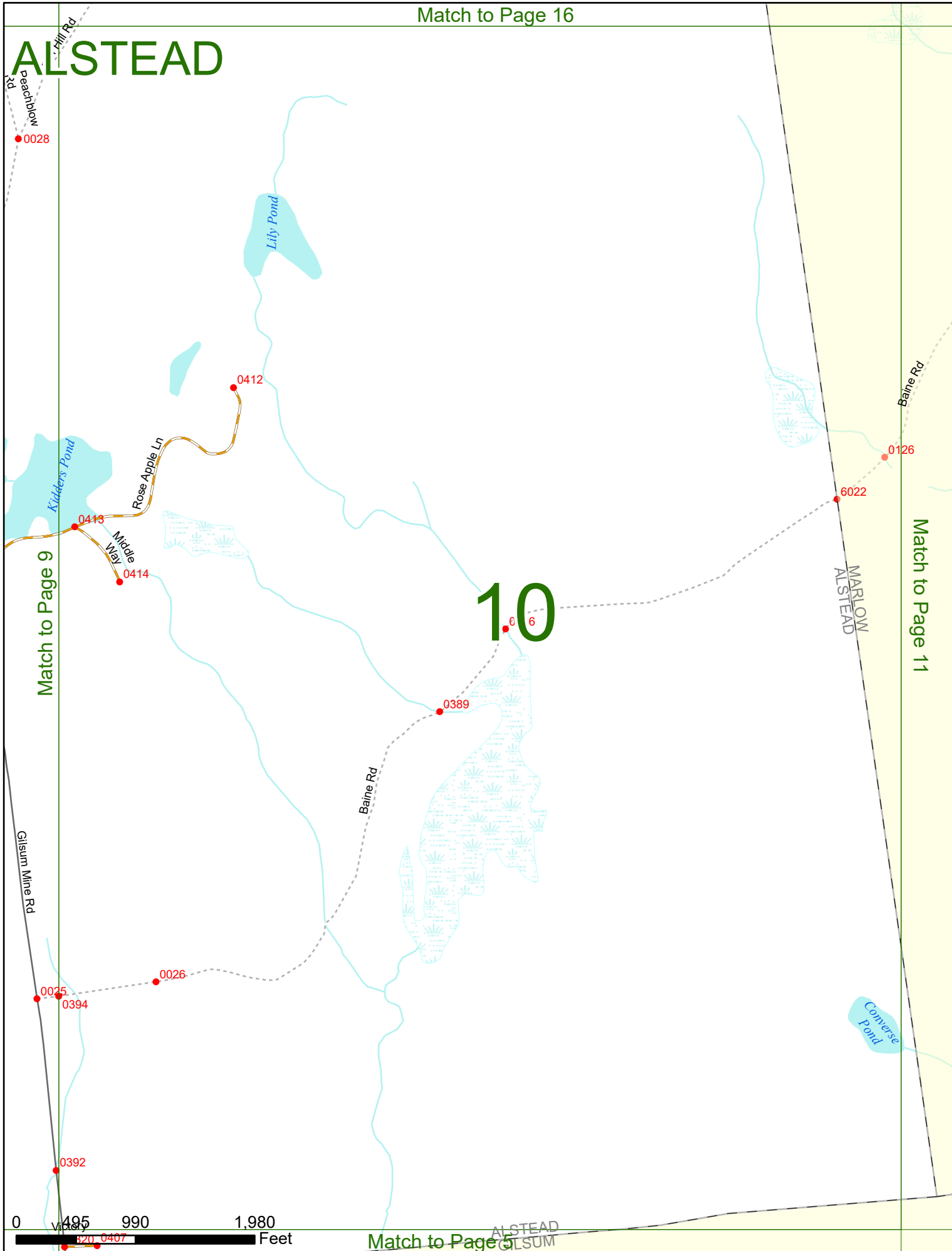
# 9

Match to Page 8

Match to Page 10



# ALSTEAD



Match to Page 9

Match to Page 11

# 10



0028  
0412  
0413  
0414  
0025  
0394  
0026  
0392  
0407

MARLOW  
ALSTEAD

Comerse  
Pond

Lily Pond

Kidders Pond

Rose Apple Ln

Middle Way

Baine Rd

Gilsun Mine Rd

Baine Rd

ALSTEAD  
GILSUM

Match to Page 0

# ALSTEAD

0017

0016

Baine Rd

0015

0014

Grassy Brook

0126

Match to Page 10

# 11

Whittemore Rd

Match to Page 0

MARLOW  
ALSTEAD

Comerse Pond

Lewis Rd

0158

6433

6346

MARLOW  
GILSUM

0093

0129

ALSTEAD  
GILSUM

Howard Rd

0111


Old Marlow Rd

Route 10

0074

40

Aswaka River



Match to Page 0

# ALSTEAD

Match to Page 17

Match to Page 0

Match to Page 13

# 12

ALSTEAD  
WALPOLE

Cheney Hill Rd

Homestead Rd

Bennett Rd

Pratt Rd

Homestead Rd

0277, 0278

Burr Way

Longhouse Way

Carter Ln

Rascal Mountain Ln

0259

0041

0373

0391

0040

0388

0039

0358

0359

0279

0349

0348

0038

0280

0367

0267



Match to Page 6

# ALSTEAD

Match to Page 18

Hill Rd

0056

0055

0054

0290

0042

0396

Bennett Rd

12A

Camp Brook Rd

Alstead Center Rd

Match to Page 14

Match to Page 12

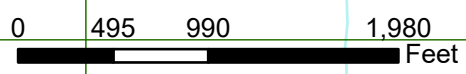
Pratt Rd

0291

# 13

Duffy Ln

0367



Match to Page 7

Alstead Center Rd



Match to Page 19

# ALSTEAD

# 14

Match to Page 13

Match to Page 15

Alstead Center Rd

Camp Brook Rd

Prentice Hill Rd

Peabody Rd

Eley Rd

Forest Rd

Hill Rd

Prentice

Pine Cliff Rd

Arbor Way

12A

Beaver Wood Pond

Raymond Pond

0299

0300

0122

0065

0123

0063

0064

0066

0333

0121

0120

0057

0289

0035

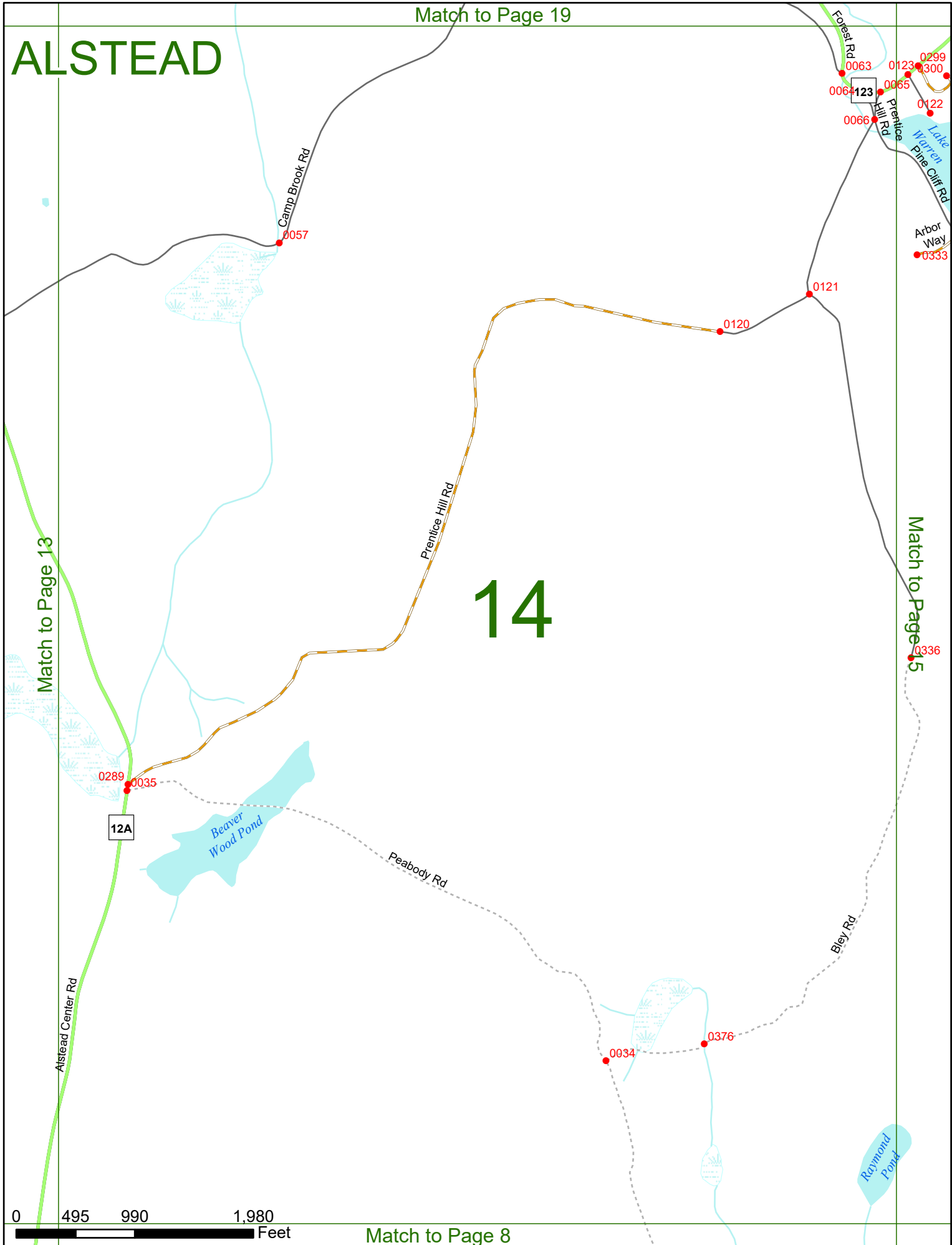
0336

0034

0376

0 495 990 1,980 Feet

Match to Page 8



# ALSTEAD

Match to Page 20

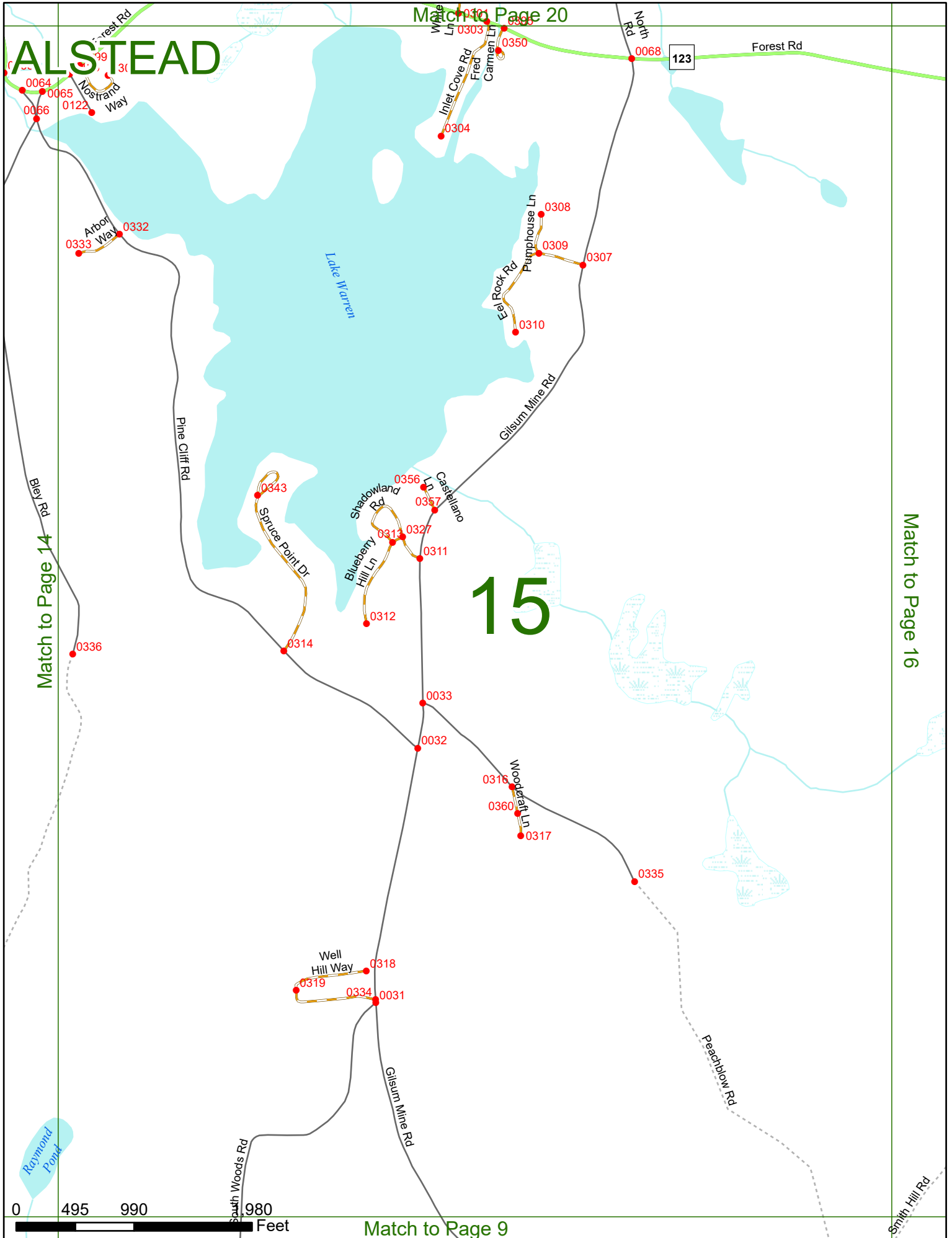
123

# 15

Match to Page 16

Match to Page 14

Match to Page 9



Match to Page 21

NH Route 123

0135

# ALSTEAD

Forest Rd

0069

123

6344 0051

# 16

Rogers Rd

MARLOW  
ALSTEAD

Match to Page 0

Match to Page 15

0030

0029

0331

0105

0325 0352

Pumpkin Hill Ln

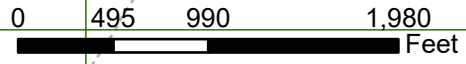
6427

Terrapin Ln

0326

Smith Hill Rd

0398



Match to Page 10

# ALSTEAD

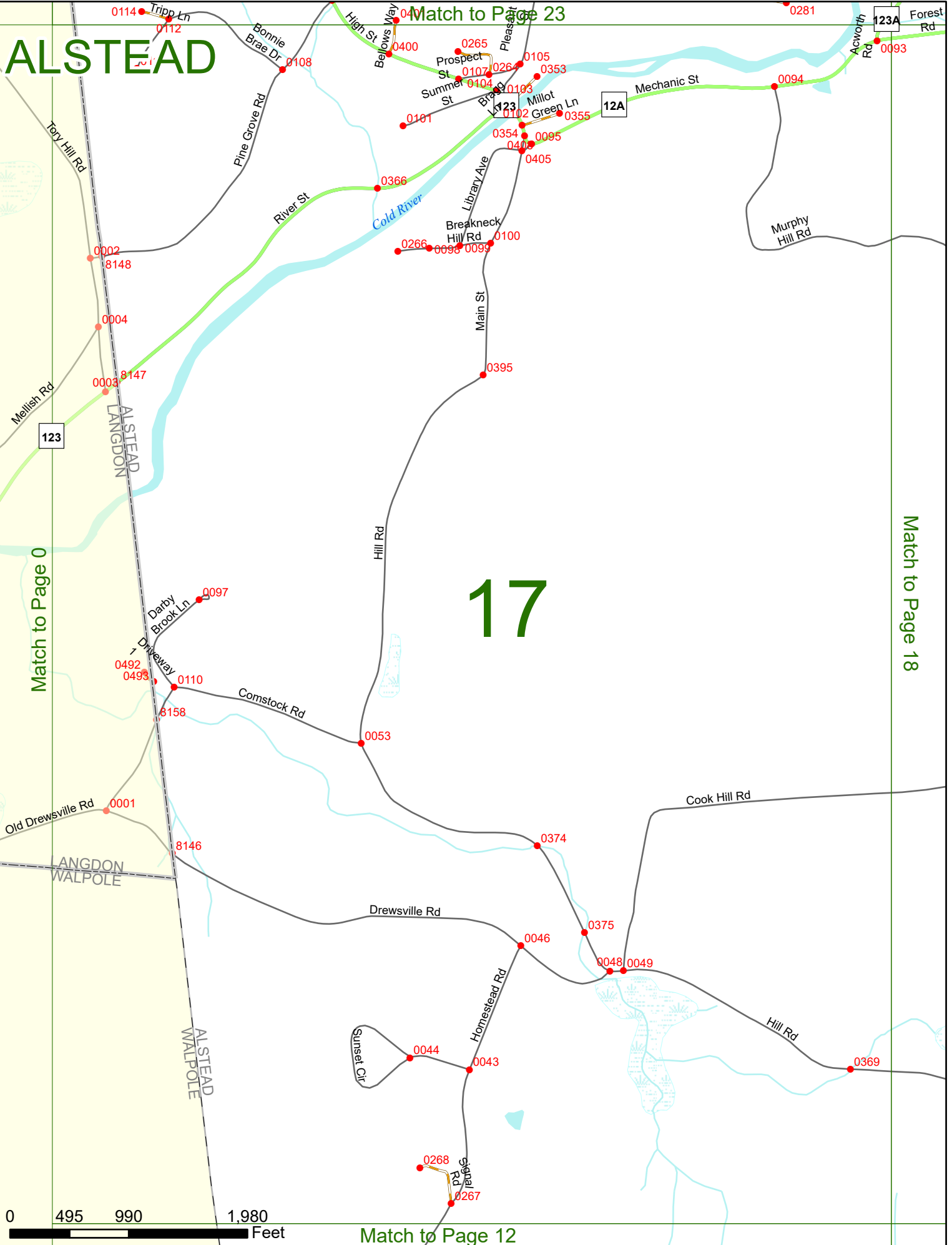
Match to Page 23

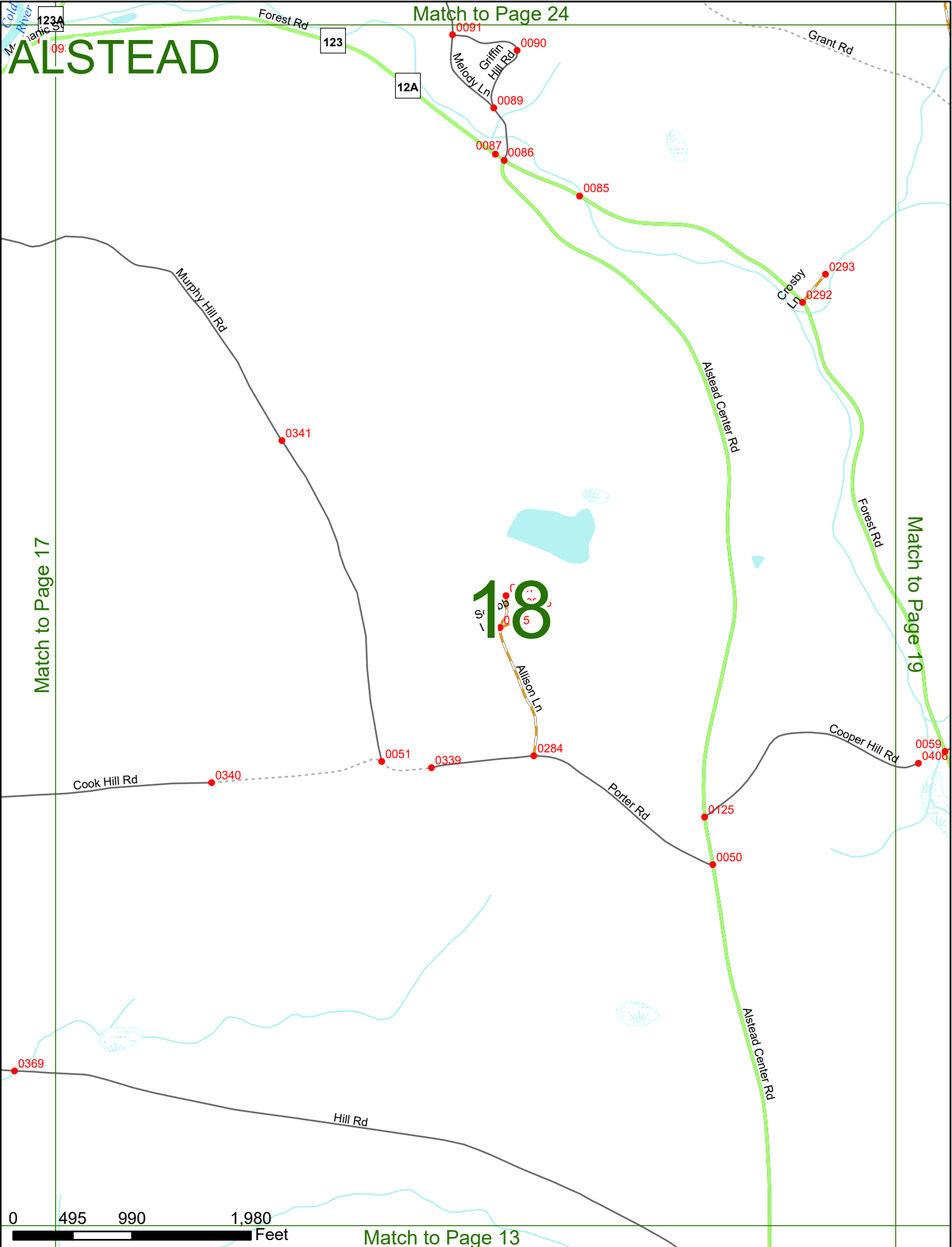
# 17

Match to Page 18

Match to Page 0

Match to Page 12





1234  
Mr. [unclear]

# ALSTEAD

Match to Page 24

Match to Page 17

Match to Page 19

Match to Page 13

0 495 990 1,980 Feet

18

0369

0340

0341

0051

0339

0284

0125

0050

0091

0090

0089

0087

0086

0085

0293

0292

0059

0400

# ALSTEAD

# 19

Match to Page 18

0294

0083

0382

123

0408

0059

0296

0074

0370

0363

0385

Colony Mine Rd

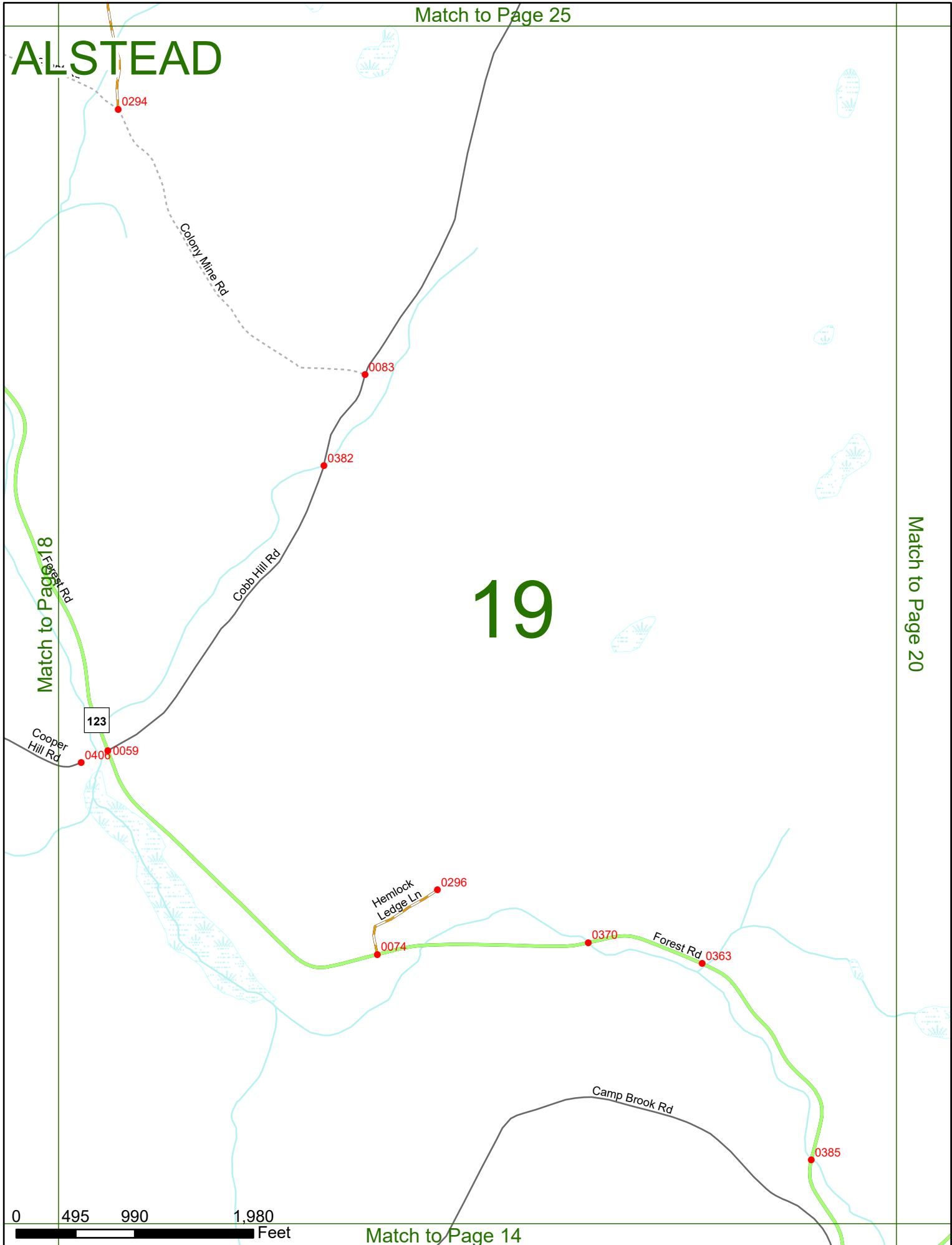
Cobb Hill Rd

Cooper Hill Rd

Hemlock Ledge Ln

Forest Rd

Camp Brook Rd



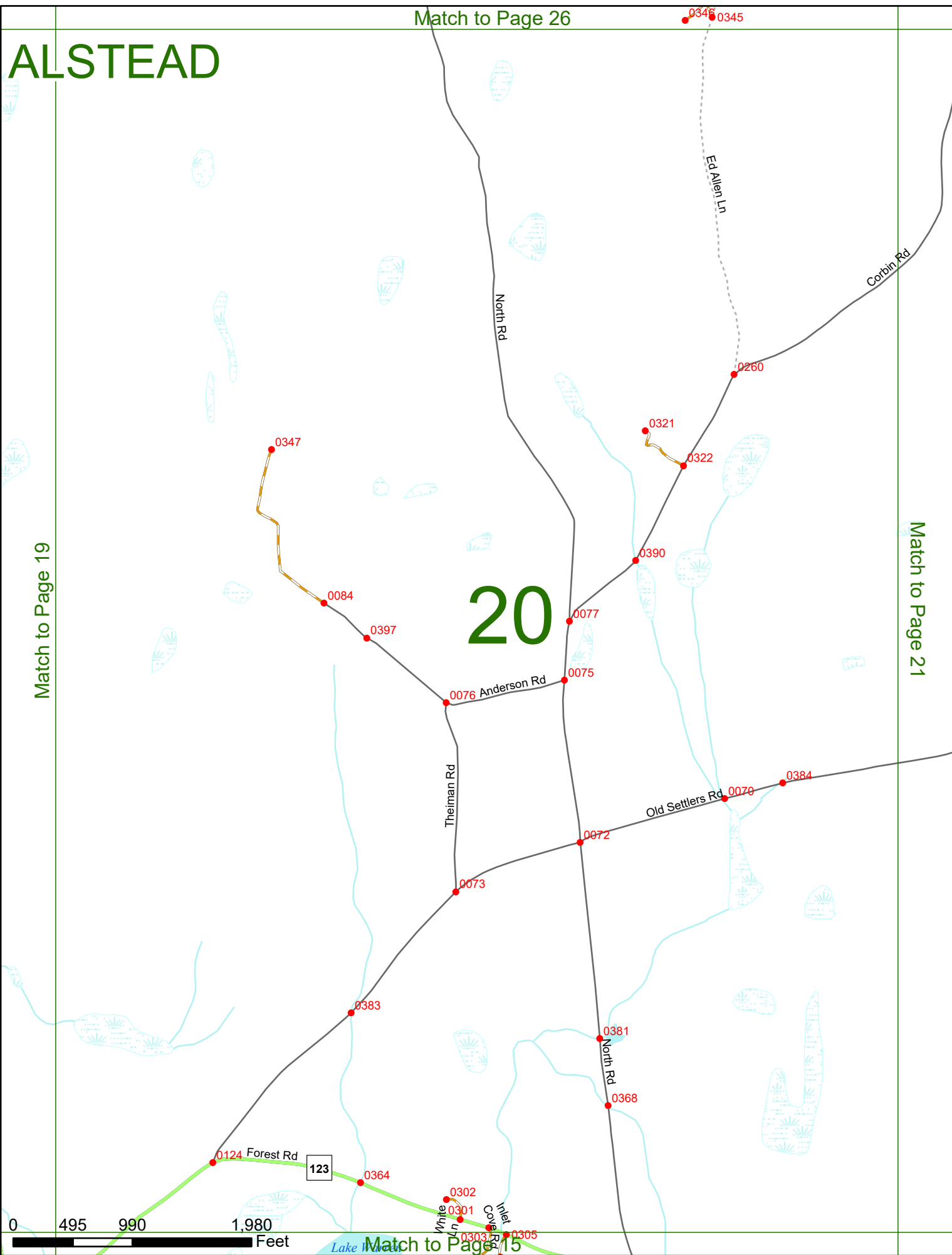
Match to Page 26

# ALSTEAD

Match to Page 19

Match to Page 21

# 20



Match to Page 15

Match to Page 27

# ALSTEAD

Corbin Rd

0131

Gustin Pond Rd

Jay Allen Rd

0086

0114

0162  
Black Bear King

0161

Fuerdefer Dr  
0085  
0084

Gustin Pond

0139

0113

Bakers Corner Rd

Match to Page 20

0323

Arch Pond

# 21

ALSTON  
ALSTEAD

Match to Page 0

Newell Pond Rd

0060

Old Settlers Rd

0324

6021

0108

Old Stagecoach Rd

0052

0 495 990 1,980 Feet

Match to Page 16

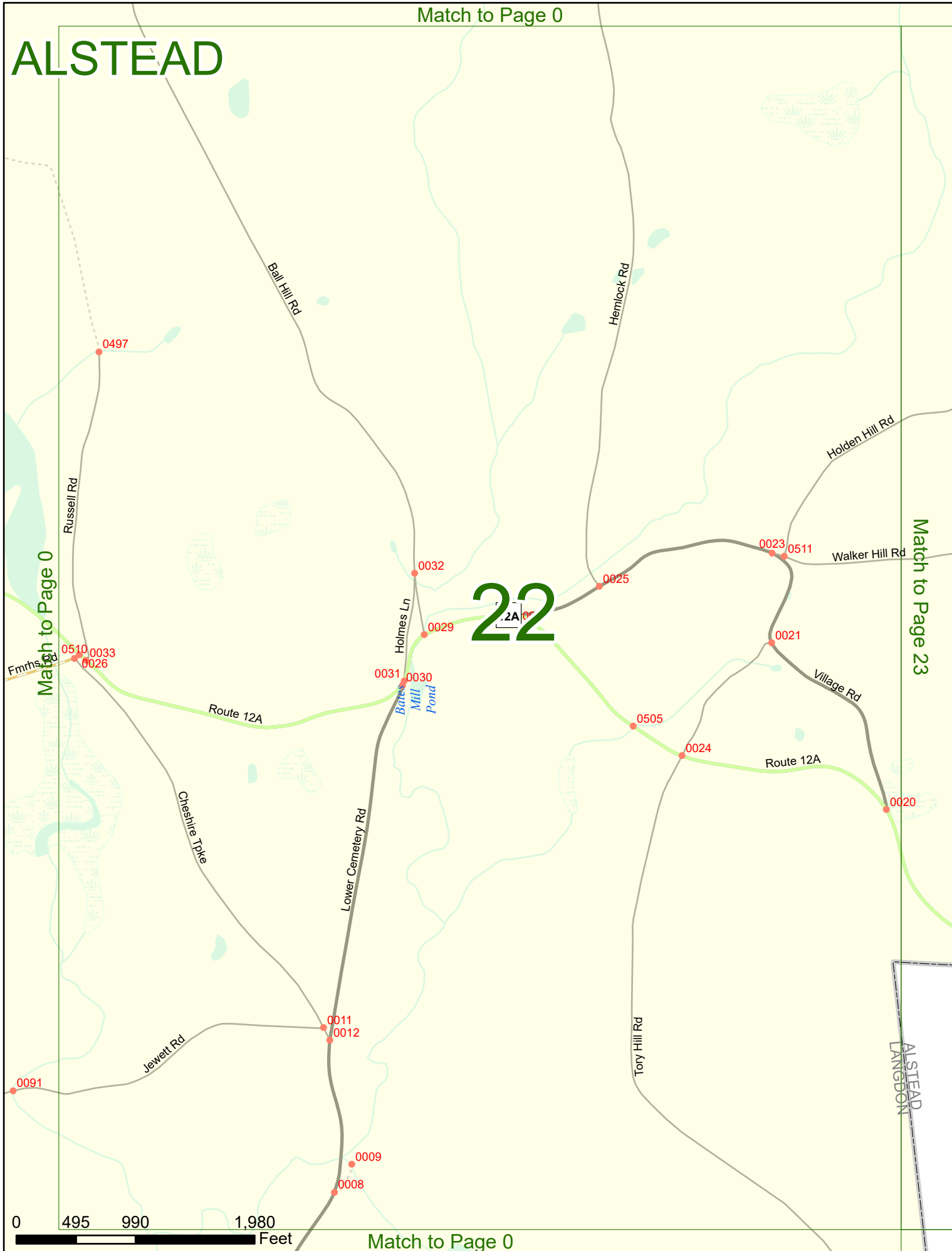
NH Route 123 123

0135




# ALSTEAD

# 22



Match to Page 0

Match to Page 23



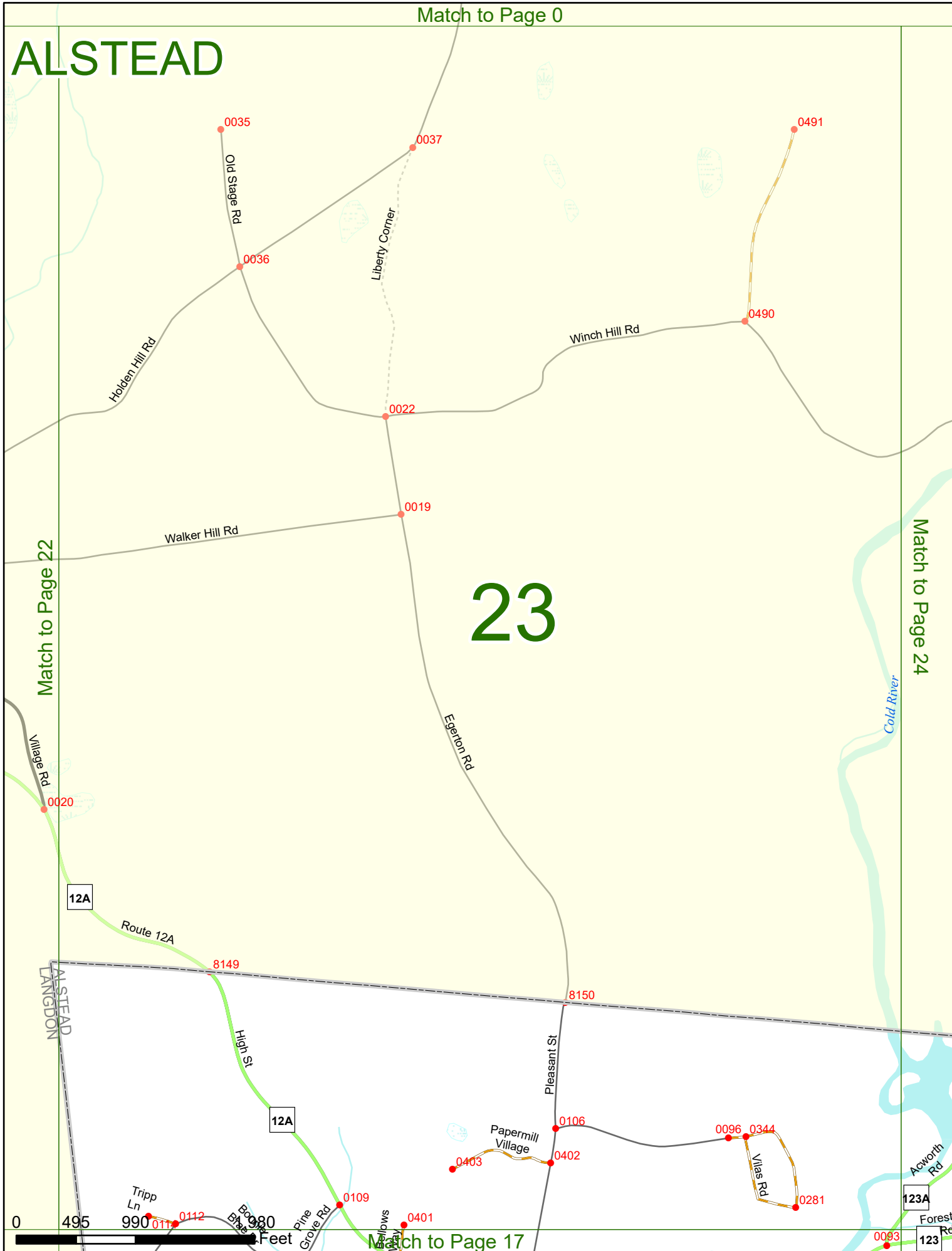
Match to Page 0

# ALSTEAD

# 23

Match to Page 22

Match to Page 24



Match to Page 17

0 495 990 Feet

123A  
123

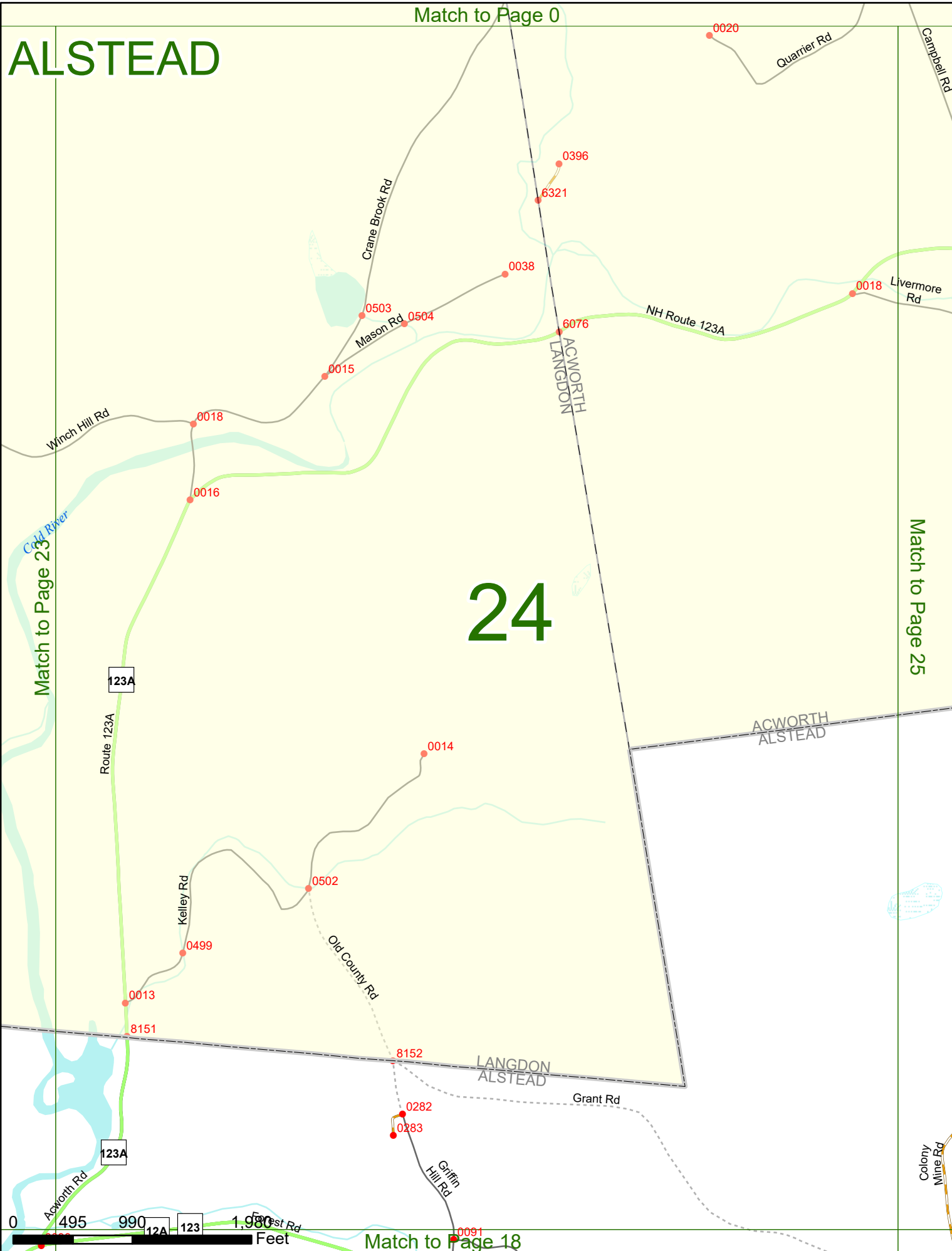
Match to Page 0

# ALSTEAD

# 24

Match to Page 23

Match to Page 25

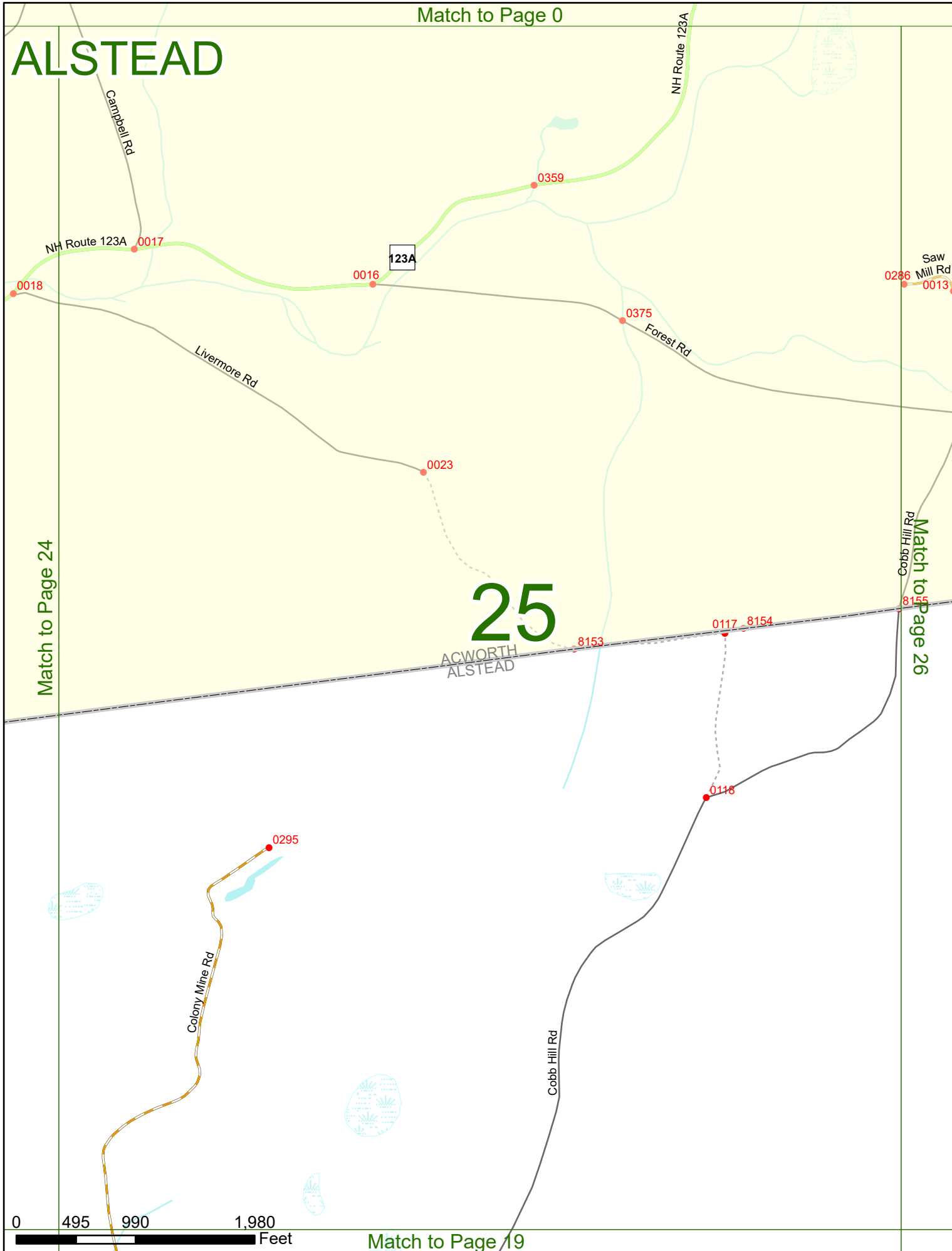


Match to Page 18



Match to Page 0

# ALSTEAD



Match to Page 24

Match to Page 26

# 25

ACWORTH  
ALSTEAD



Match to Page 19

# ALSTEAD

Mulligan Rd

Rhoades Rd

0290  
0289  
Mill View Rd

0286  
0013  
0012  
Saw Mill Rd

0009

0325

Beryl Mountain Rd  
Forest Rd  
0346

0010  
Maple Ave  
0287  
0288

Cobb Hill Rd

0011

8157

ACWORTH  
ALSTEAD

# 26

Match to Page 27

0362

Match to Page 25

8155

8804

8156

0259

0387

Thayer Brook Rd

0378

North Rd

Ed Allen Ln

0082

0261

0348  
0345



Match to Page 0

# ALSTEAD

0006

Gates Mountain Rd

0002

Gates Mt Rd

Mulligan Rd

8732

Flagg Rd

0001  
8416

Chapman Rd

ACWORTH  
ALSTEAD

ACWORTH  
MARLOW

8157

Match to Page 26

0362

Rhoades Rd

# 27

Match to Page 0

0378

0116

Jay Allen Rd

Thayer Brook Rd

MARLOW  
ALSTEAD

0380

0090

Marlow Hill Rd

0079

6020

Gustin Pond Rd

0 495 990 1,980

Feet

Match to Page 21