



Maps and data sets are not guaranteed to be free from errors and omissions. Data is in a constant state of update and correction by various groups and agencies. Information displayed on this map is the best available at the time of publication.

2023 Nodal Reference Bookmap

LEGEND



NHDOT will accept crash locations based on the State of NH Uniform Police Traffic Accident Report.

Crash occurred on:

Option 1 Street Address
 123 Main Street

Option 2 Route No and/or Distance from NESW Intesecting Road, Bridge,
 Street name Intersecting Street Town/County line
 Main Street 500 E Oak Street

Option 3 First Node Distance from First Node Second Node
 515 212 632

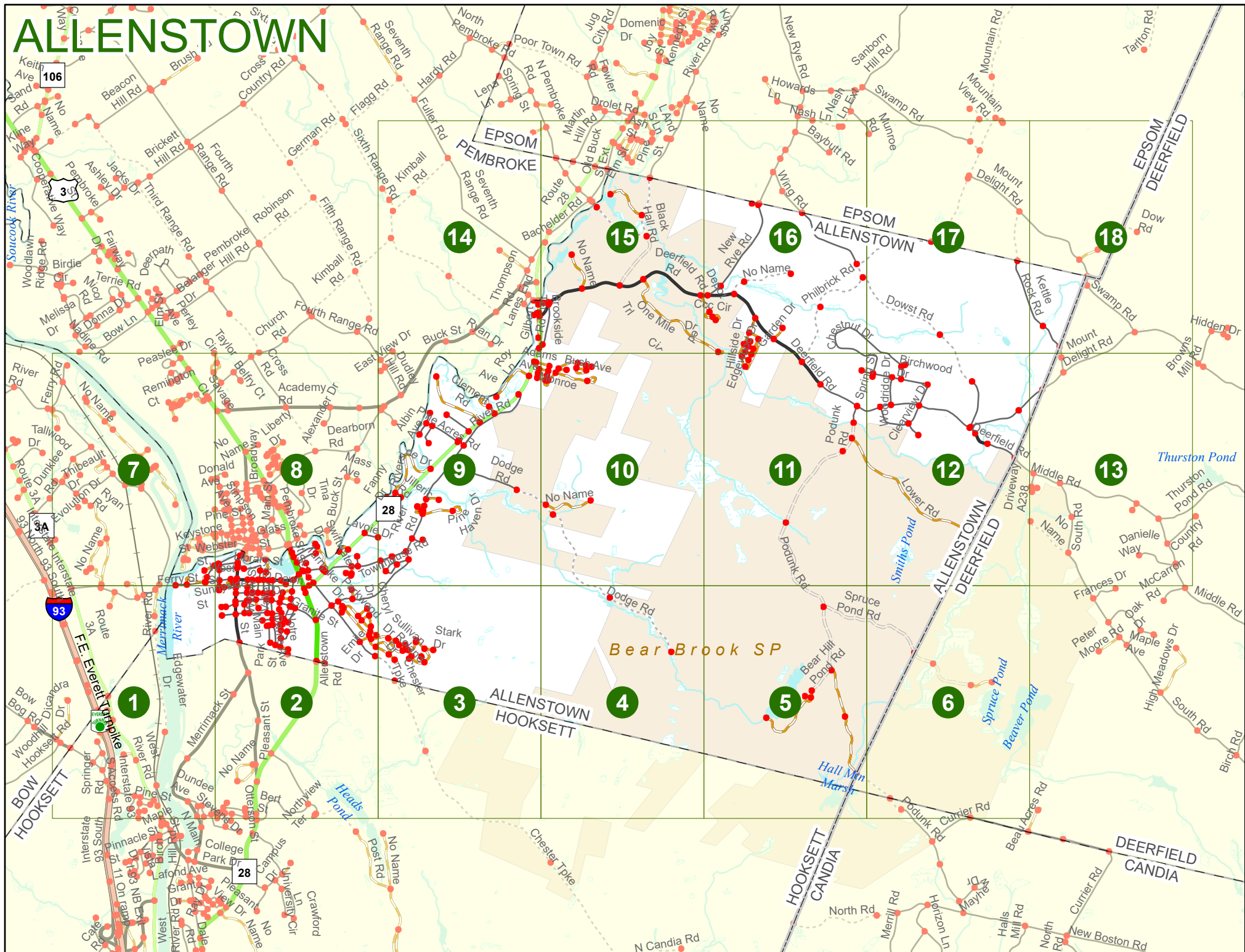
Option 4 Route No and/or Mile Marker on Interstate Only NESW Mile (Marker)
 Street name
 189S 700 feet S 36.8

Option 3 – Example

Street Name Loudon Road
First Node 803
Distance from First Node 318 Ft
Second Node 813



ALLENSTOWN



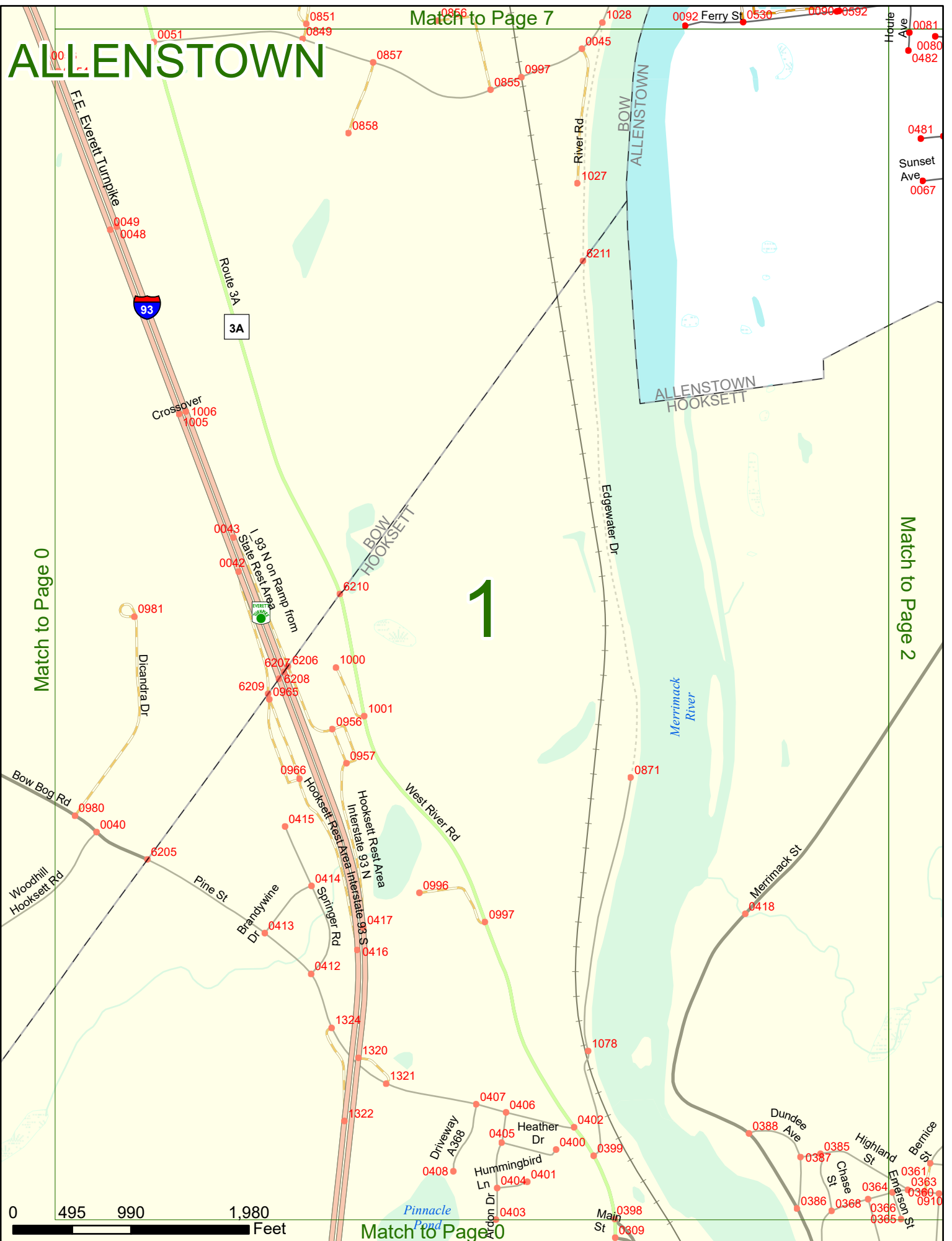
ALLENSTOWN

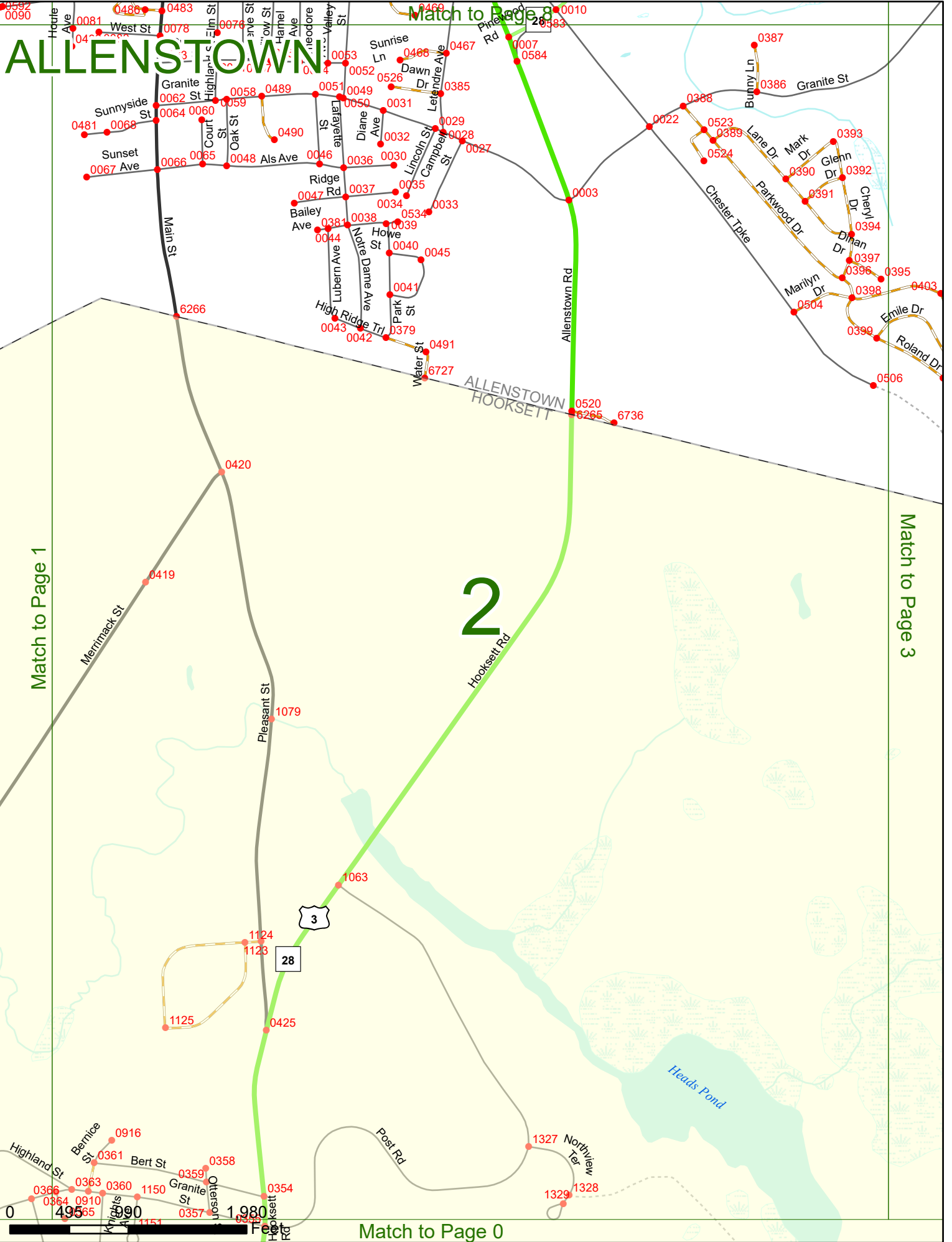
Match to Page 7

Match to Page 0

Match to Page 2

1





ALLENSTOWN

Match to Page 8

Match to Page 1

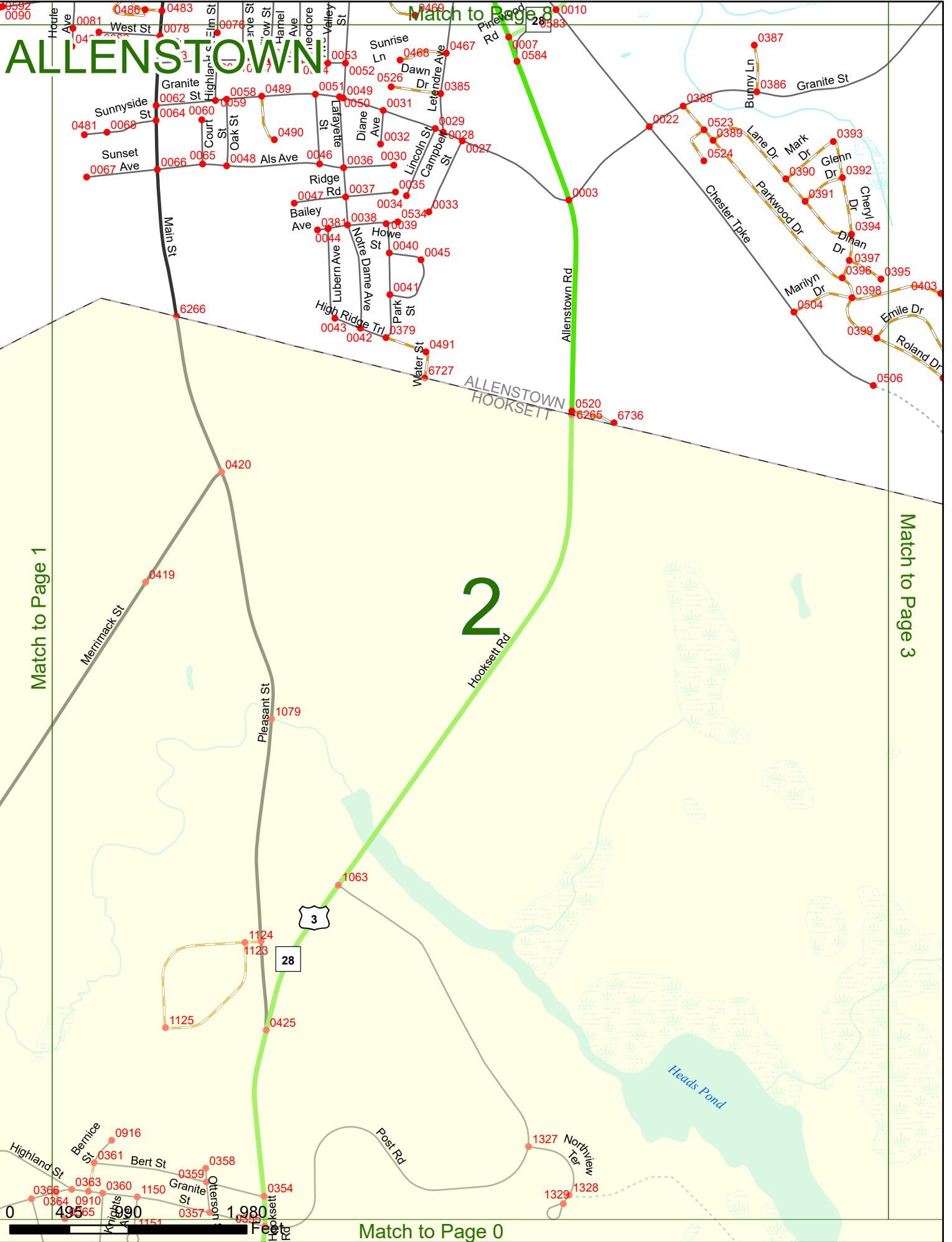
Match to Page 3

2

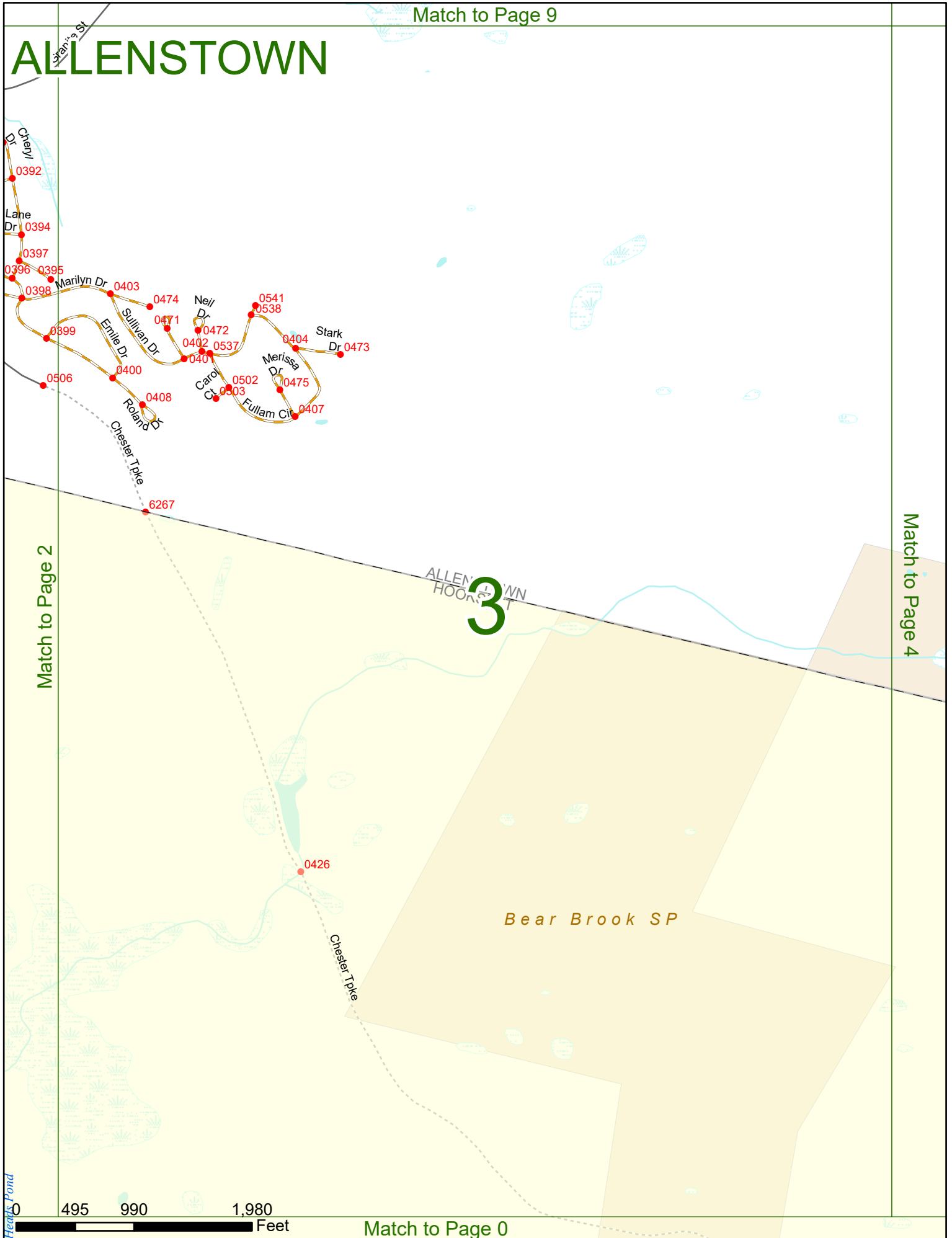
Match to Page 0



Heads Pond



ALLENSTOWN



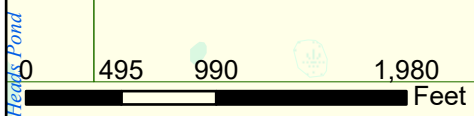
Match to Page 2

Match to Page 4

ALLENSTOWN
HOONERS T

3

Bear Brook SP



Match to Page 10

ALLENSTOWN

0570

Dodge Rd

0100

Bear Brook SP

4

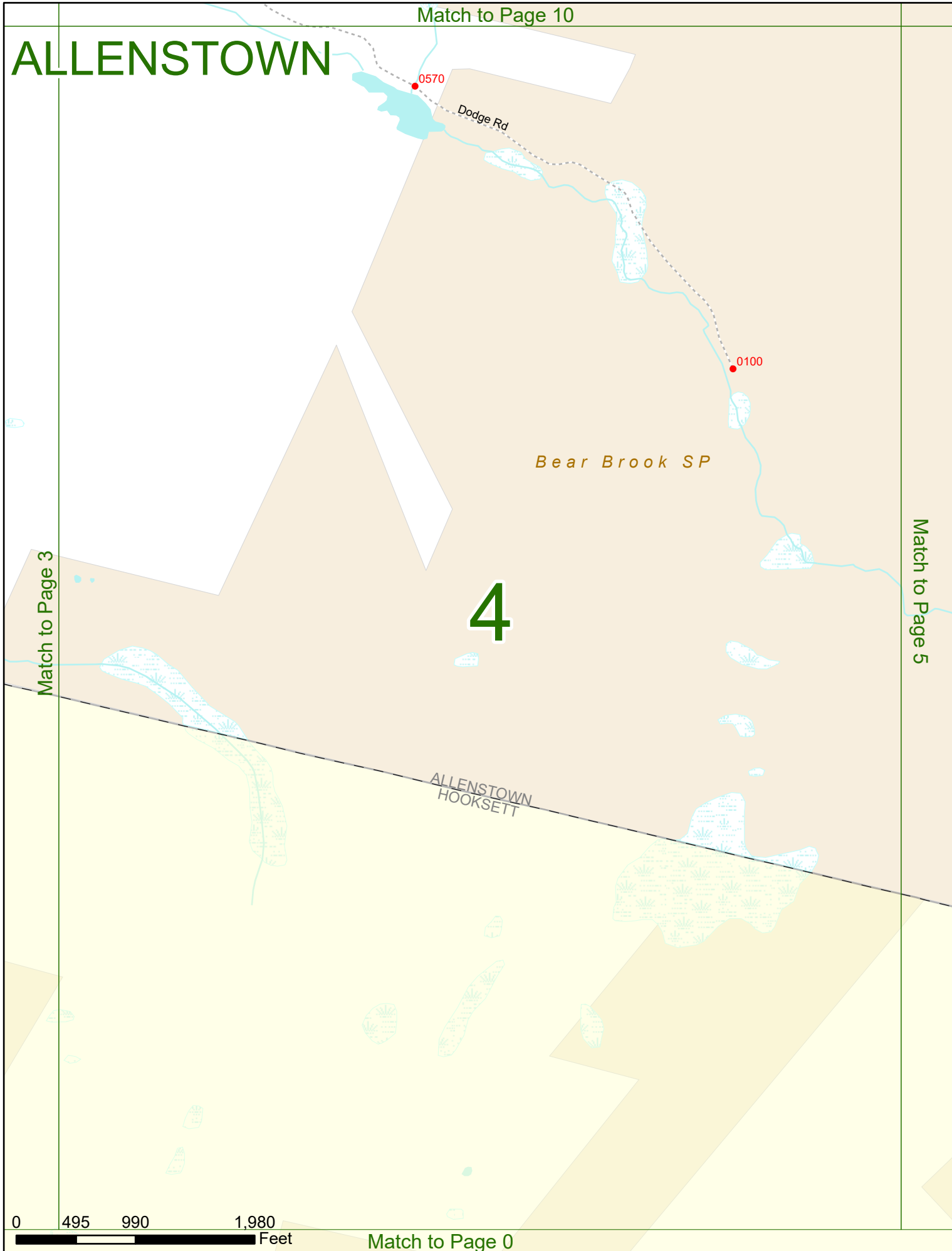
Match to Page 3

Match to Page 5

ALLENSTOWN
HOOKSETT

0 495 990 1,980 Feet

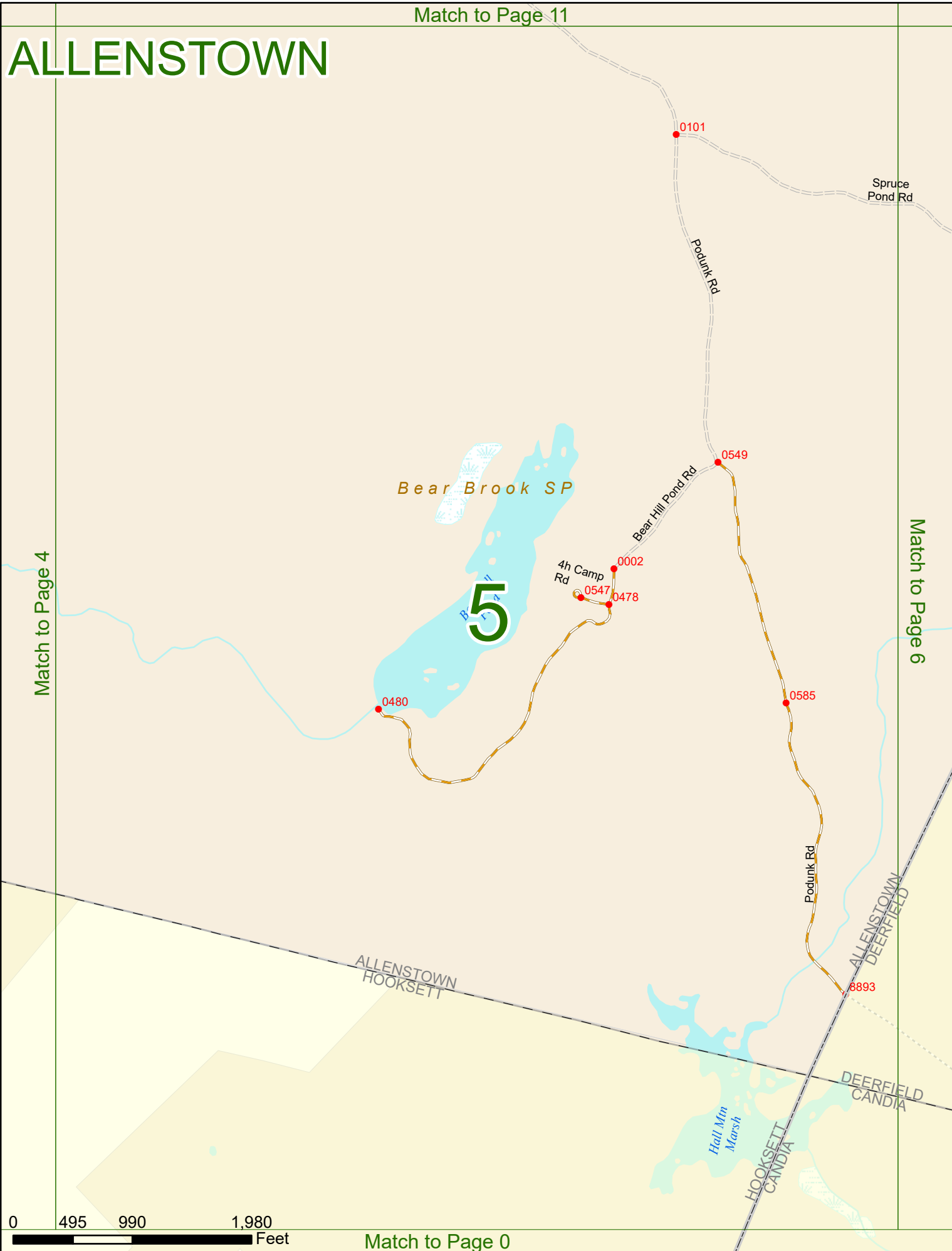
Match to Page 0



ALLENSTOWN

Match to Page 4

Match to Page 6



Match to Page 12

ALLENSTOWN


Match to Page 5

Match to Page 0

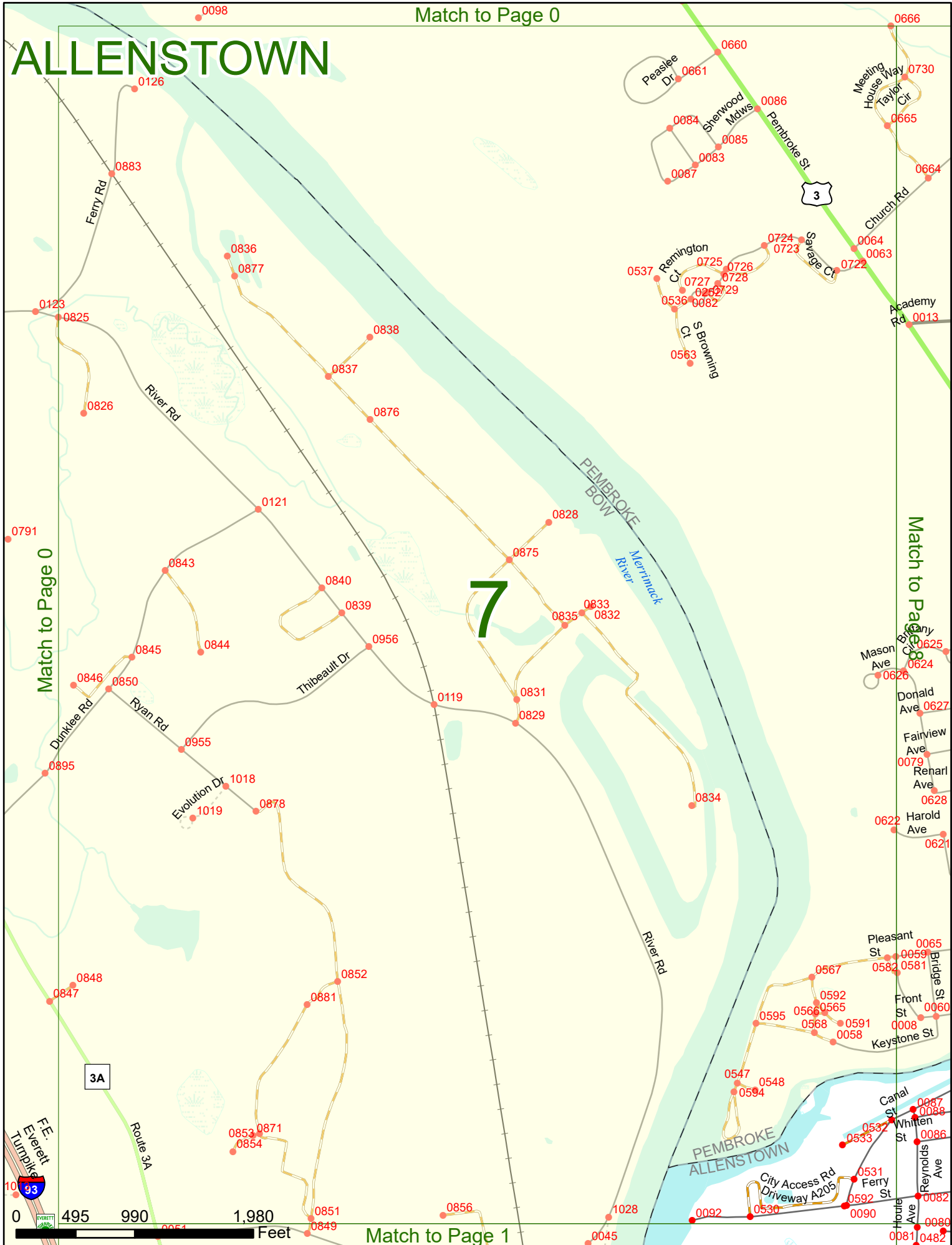
6 Deer Brook SP



Match to Page 0



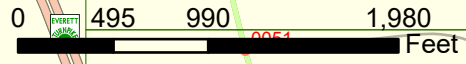
ALLENSTOWN



Match to Page 0

Match to Page 8

Match to Page 1



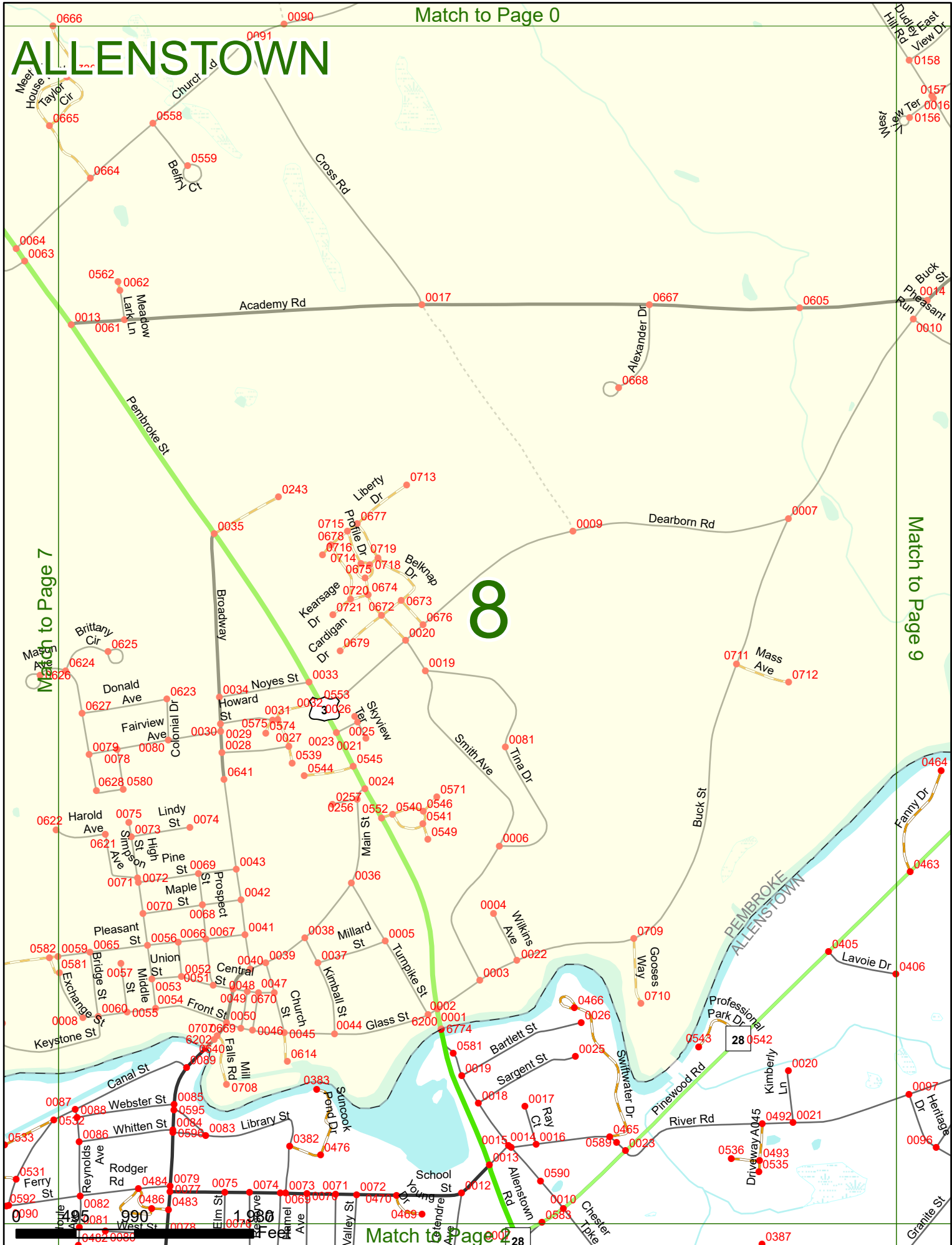
3A

Route 3A



7

ALLENSTOWN



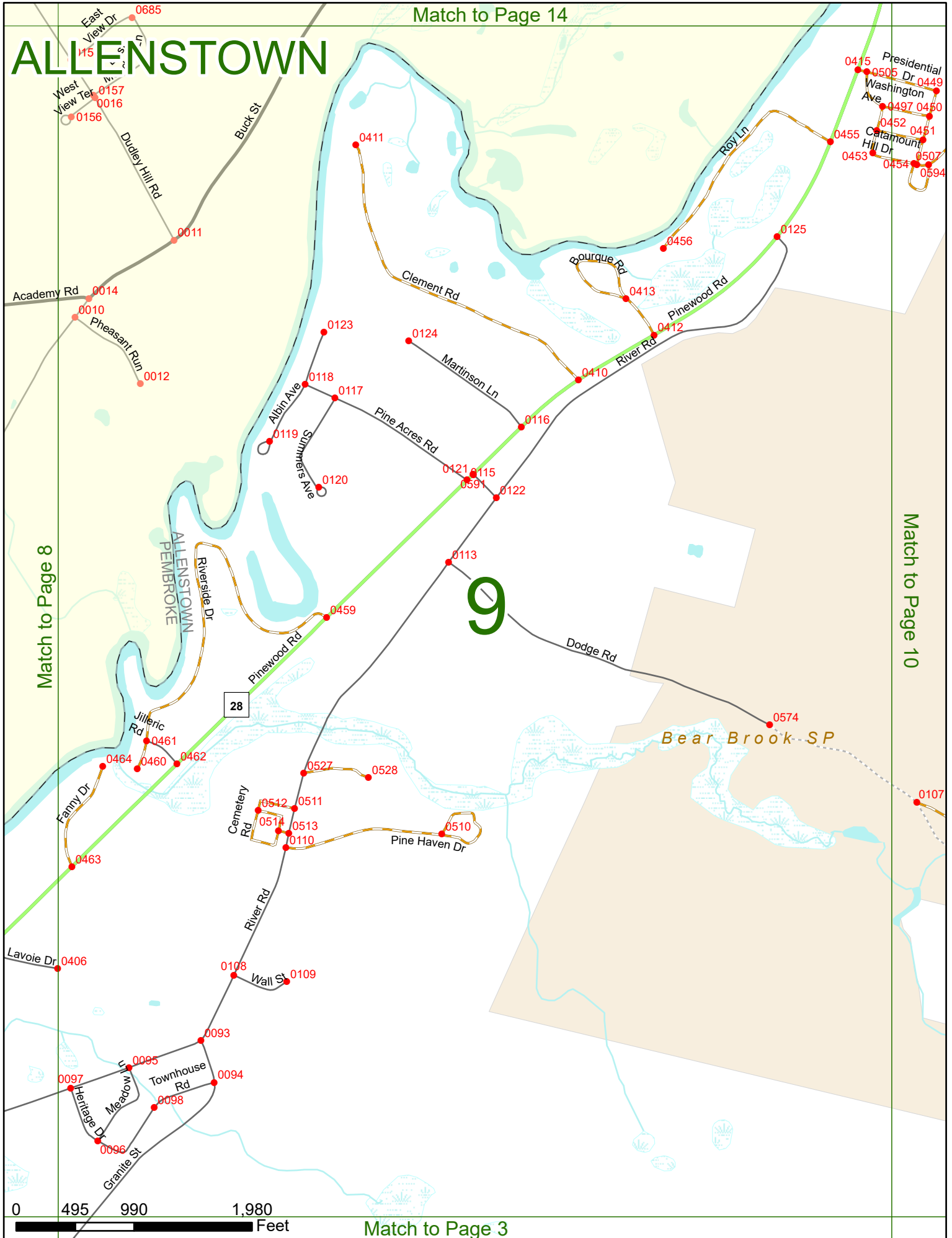
Match to Page 7

Match to Page 9

8

Match to Page 14

ALLENSTOWN



Match to Page 8

Match to Page 10

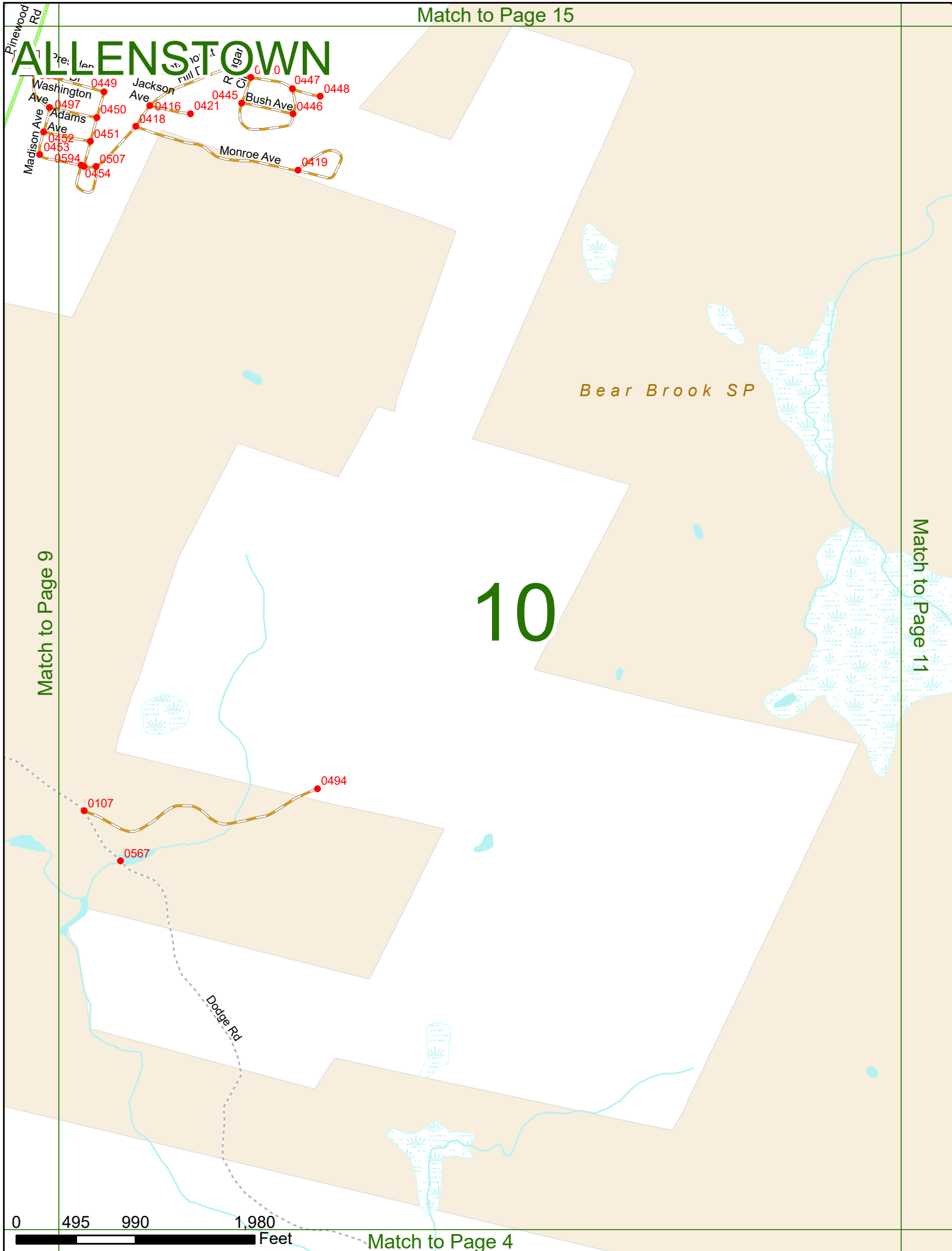
9



Match to Page 3

Match to Page 15

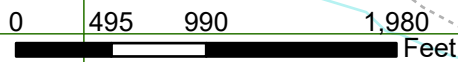
ALLENSTOWN



Match to Page 9

Match to Page 11

10



Match to Page 4

ALLENSTOWN

Match to Page 10

11

Bear Brook SP

Match to Page 12

Match to Page 10

0 495 990 1,980 Feet

Match to Page 5

0544
0441 0436
0427 0440
0428

0131

0578

0145

0142

0143

0132

0566

0432

0593

0106

One
Side Dr
Vivian Dr
Deerfield Rd

Philbrick Rd

Deerfield Rd

Birchwood Dr
Spring St
Chestnut Dr

Podunk Rd

Podunk Rd

Lower Rd

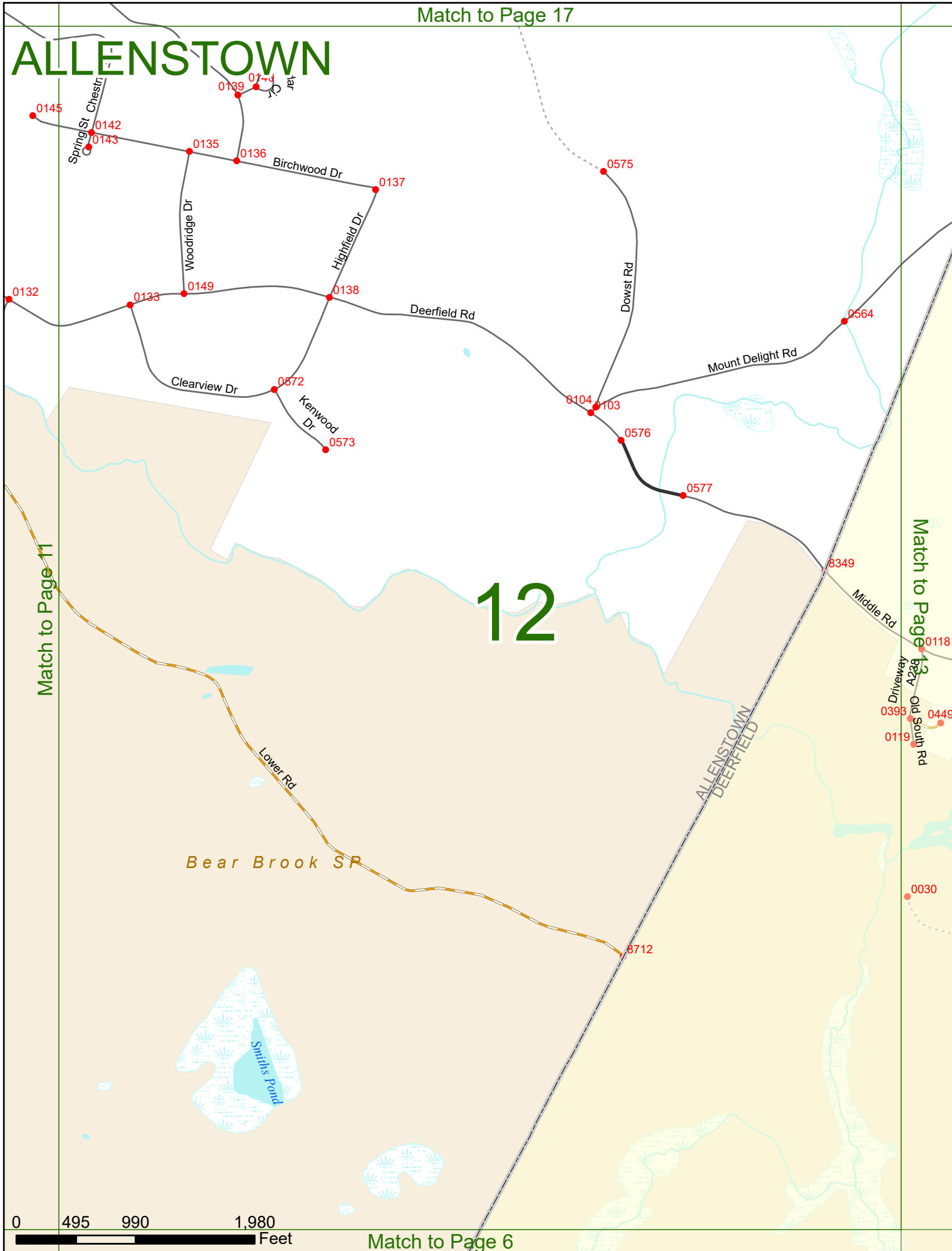
ALLENSTOWN

12

Match to Page 11


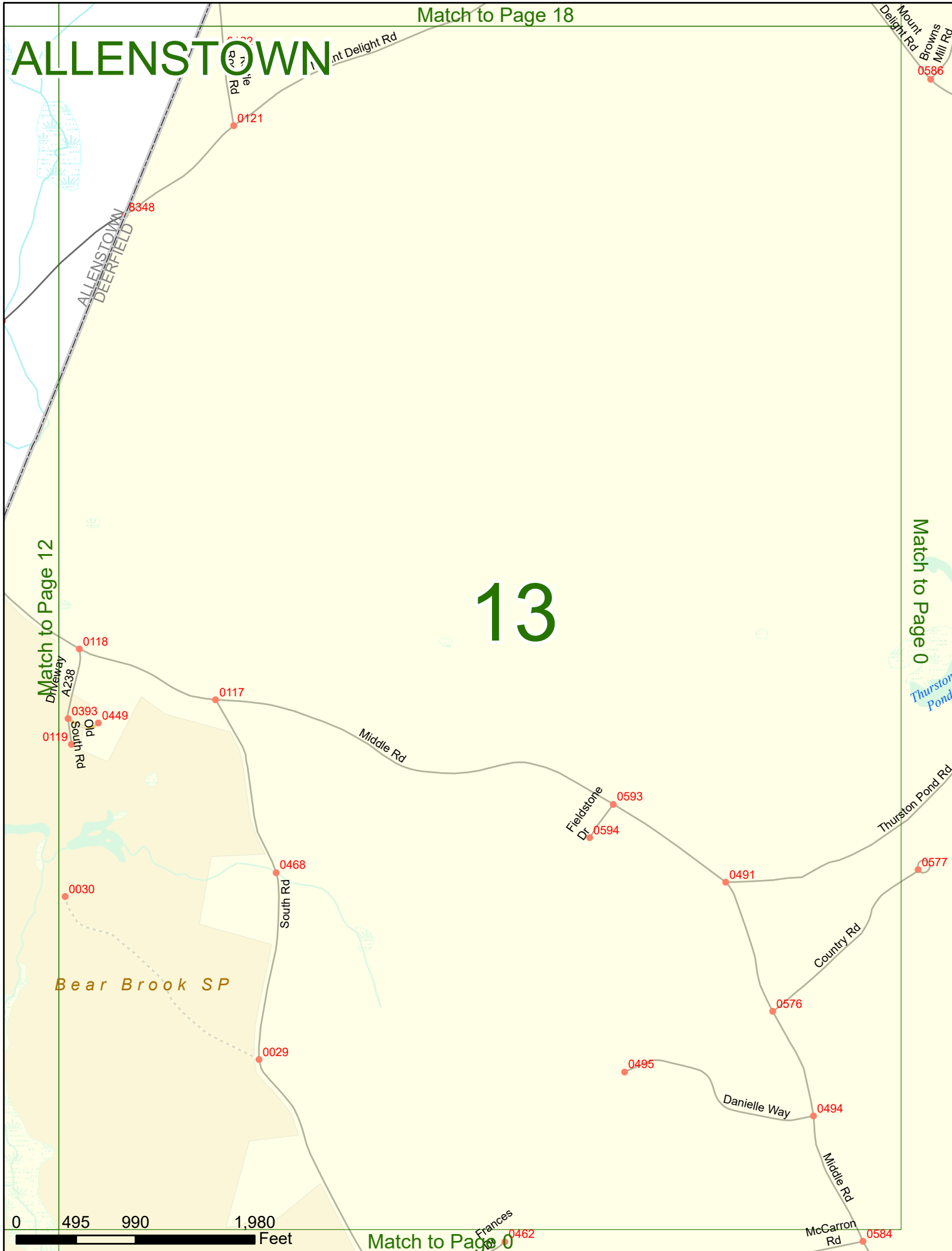
Match to Page 13

0 495 990 1,980 Feet



ALLENSTOWN

13



ALLENSTOWN

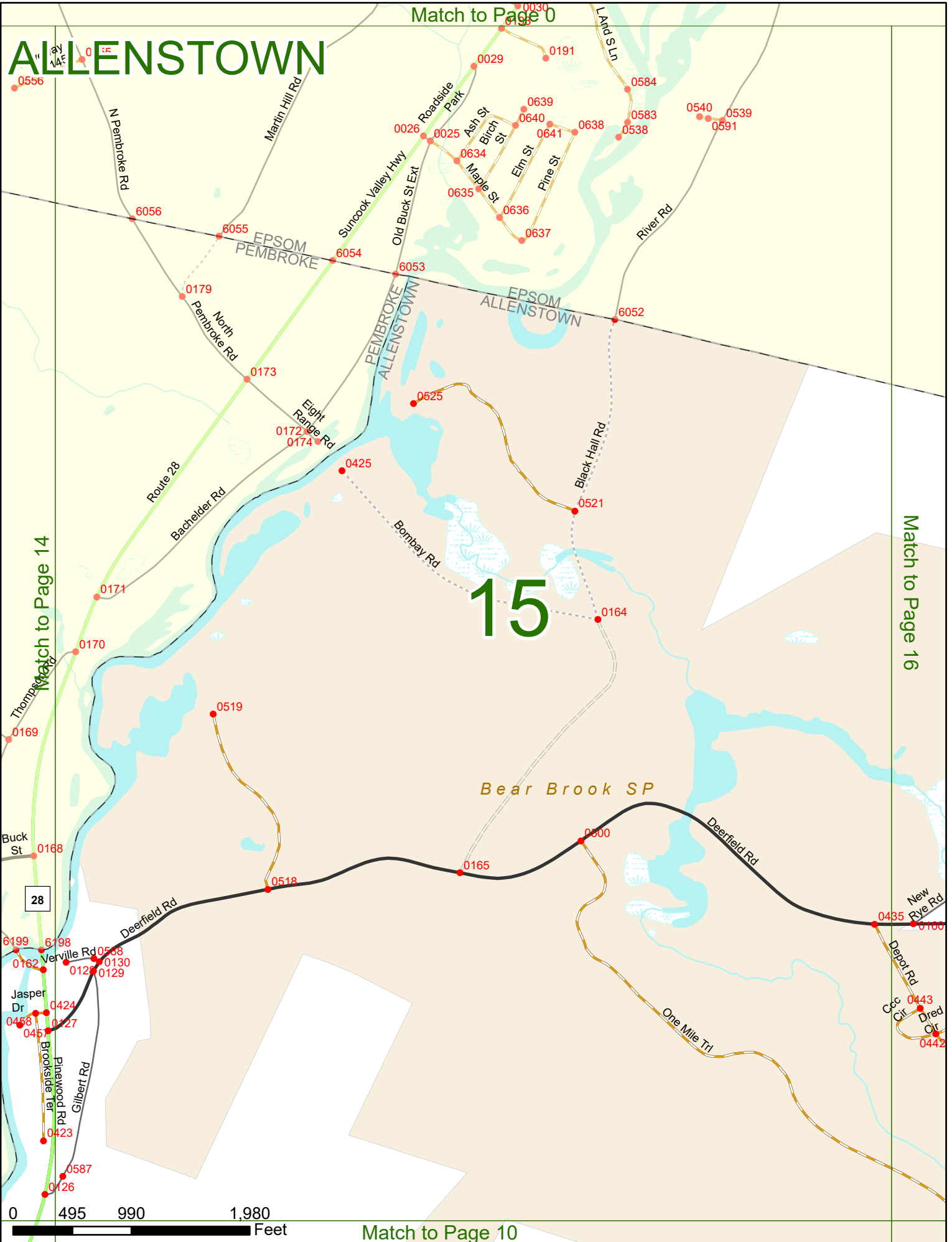
Match to Page 0

Match to Page 14

Match to Page 16

15

Match to Page 10



28

0 495 990 Feet

ALLENSTOWN

Match to Page 9

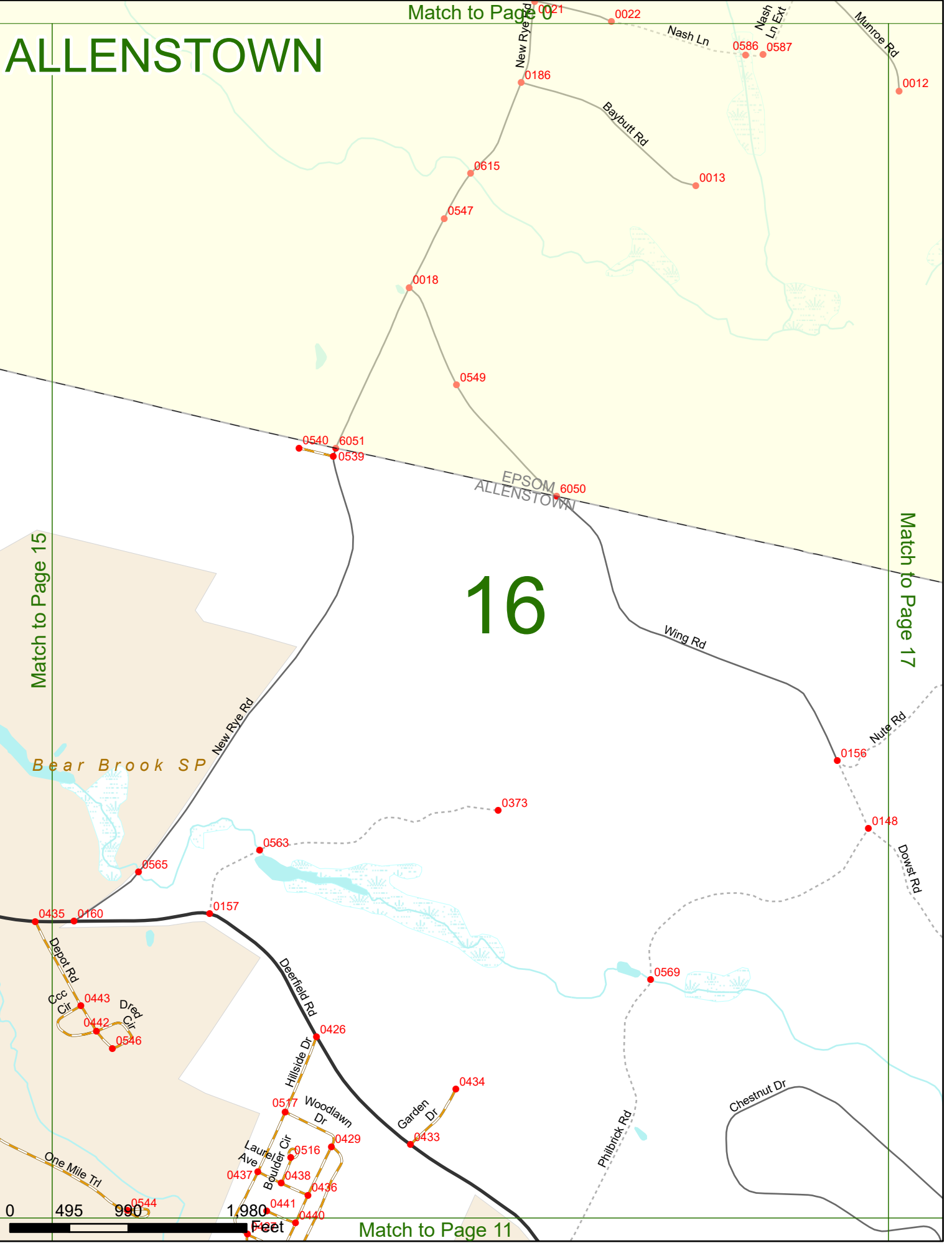
16

Match to Page 17

Match to Page 15

Match to Page 11

Bear Brook SP



ALLENSTOWN

Match to Page 0

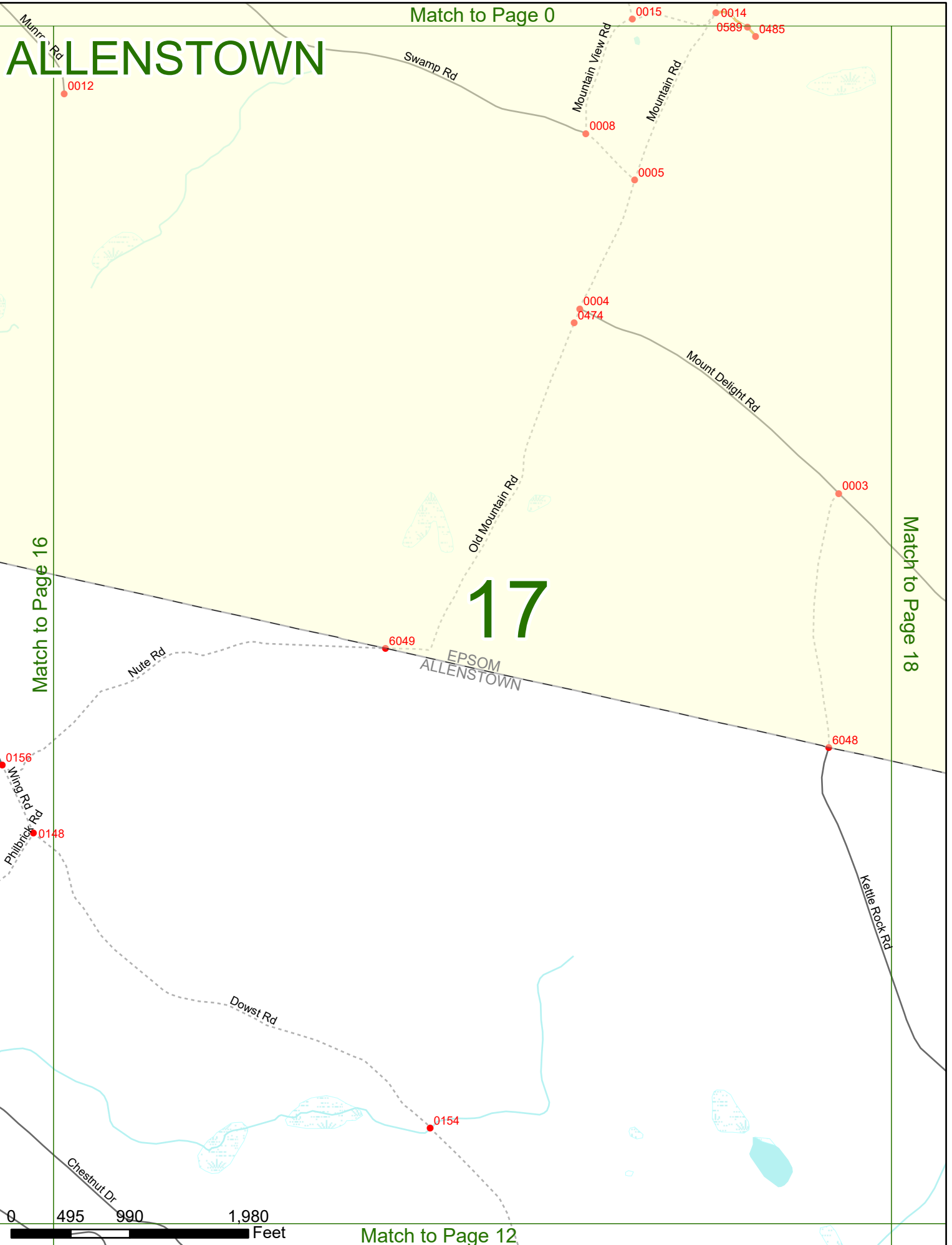
17

EPSOM
ALLENSTOWN

Match to Page 18

Match to Page 16

Match to Page 12



ALLENSTOWN

18

