

New Hampshire
DOT
 Department of Transportation

Maps and data sets are not guaranteed to be free from errors and omissions. Data is in a constant state of update and correction by various groups and agencies. Information displayed on this map is the best available at the time of publication.

2023 Nodal Reference Bookmap

LEGEND



NHDOT will accept crash locations based on the State of NH Uniform Police Traffic Accident Report.

Crash occurred on:

Option 1 Street Address
 123 Main Street

Option 2 Route No and/or Distance from NESW Intesecting Road, Bridge,
 Street name Intersecting Street Town/County line
 Main Street 500 E Oak Street

Option 3 First Node Distance from First Node Second Node
 515 212 632

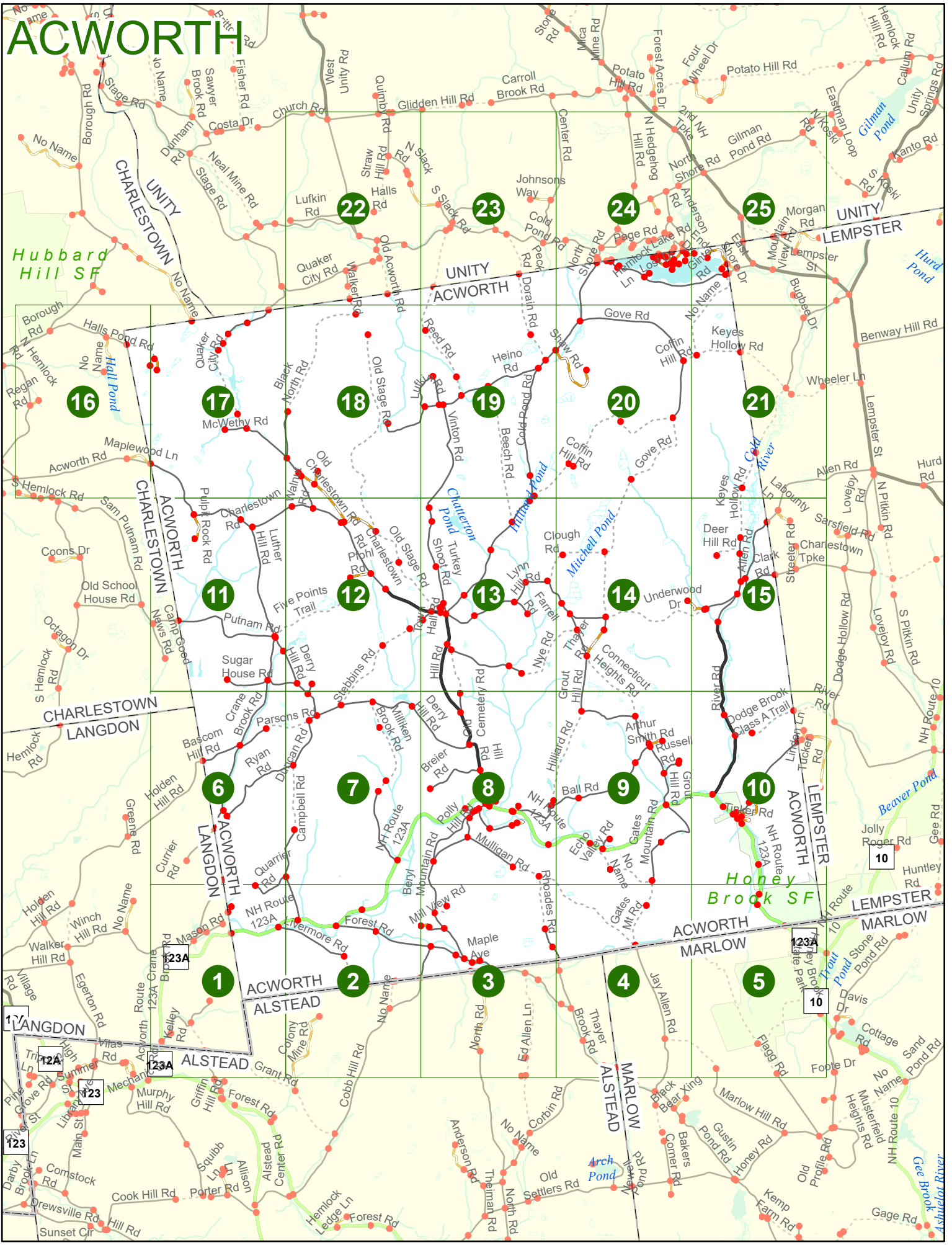
Option 4 Route No and/or Mile Marker on Interstate Only NESW Mile (Marker)
 Street name
 189S 700 feet S 36.8

Option 3 – Example

Street Name Loudon Road
First Node 803
Distance from First Node 318 Ft
Second Node 813

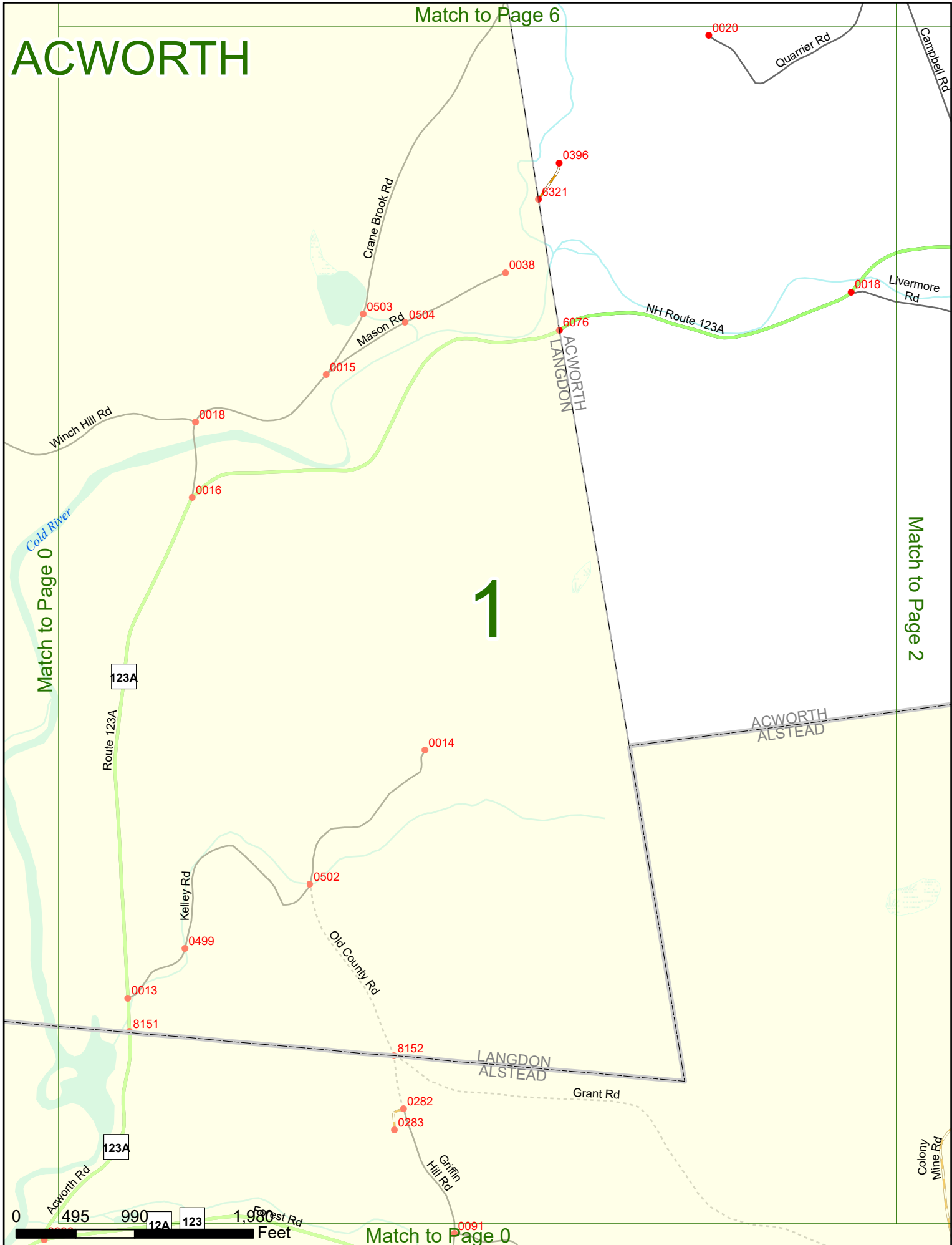


ACWORTH



Match to Page 6

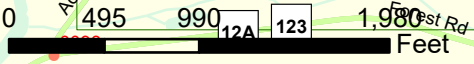
ACWORTH



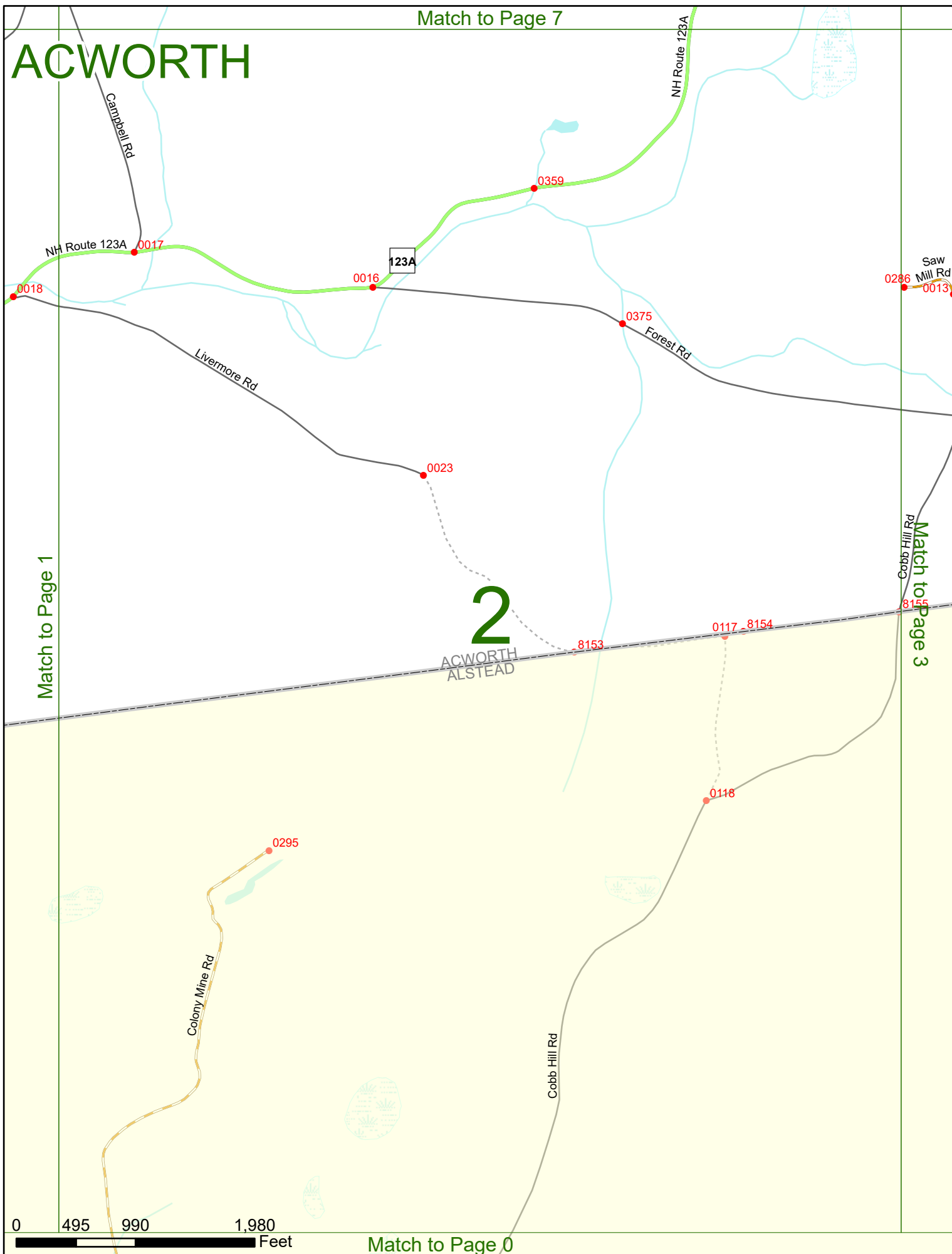
Match to Page 0

Match to Page 2

Match to Page 0



ACWORTH




Match to Page 1

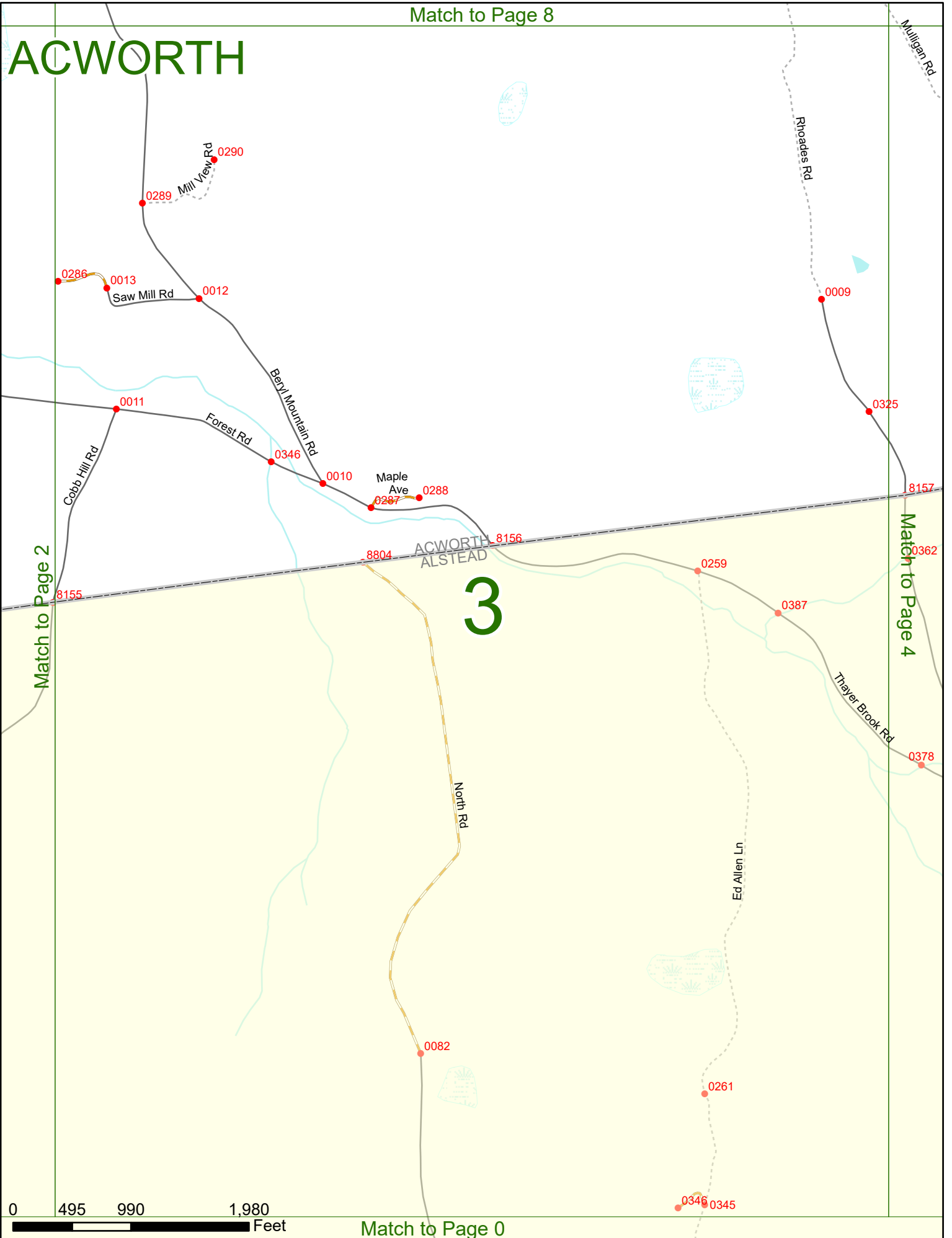
Match to Page 3

2

ACWORTH
ALSTEAD



ACWORTH



0 495 990 1,980 Feet

Match to Page 9

ACWORTH

0006

Gates Mountain Rd

0002

Gates Mt Rd

Mulligan Rd

Chapman Rd

0001
8410

8732

Flagg Rd

0325

8157

ACWORTH
ALSTEAD

ACWORTH
MARLOW

Match to Page 3

0362

Rhoades Rd

4

Jay Allen Rd

Match to Page 5

0378

0116

MARLOW
ALSTEAD

Thayer Brook Rd

0380

0090

Marlow Hill Rd

0079

6020

Gustin Pond Rd

0 495 990 1,980

Feet

Match to Page 0

ACWORTH

Match to Page 10

Match to Page 4

Match to Page 0

5

Honey Brook SF

ACWORTH
MARLOW

LEMPSTER
ACWORTH

NH Route 123A

Honey Brook State Park

NH Route 10

Marlow Hill Rd

Flagg Rd

Marlow Hill Rd

0 495 990 1,980 Feet

Match to Page 0

0003

0369

123A

8417

0096

123A

0095

8732

0130

0091

0092

0083

0115

0142
0141

Match to Page 11

ACWORTH

ACWORTH
CHARLESTOWN

CHARLESTOWN
LANGDON

Match to Page 0

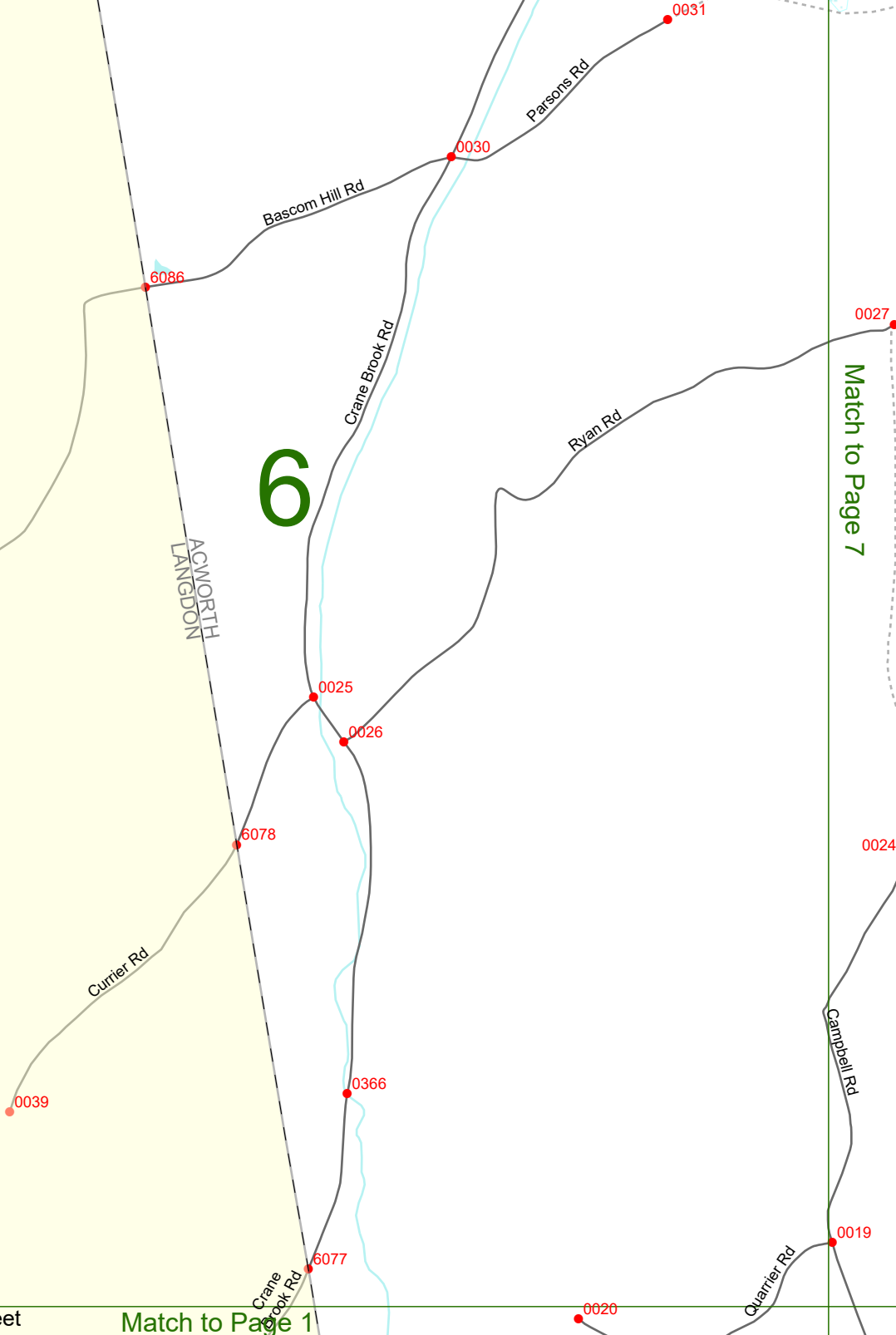
6

Match to Page 7

ACWORTH
LANGDON

0 495 990 1,980 Feet

Match to Page 1



ACWORTH

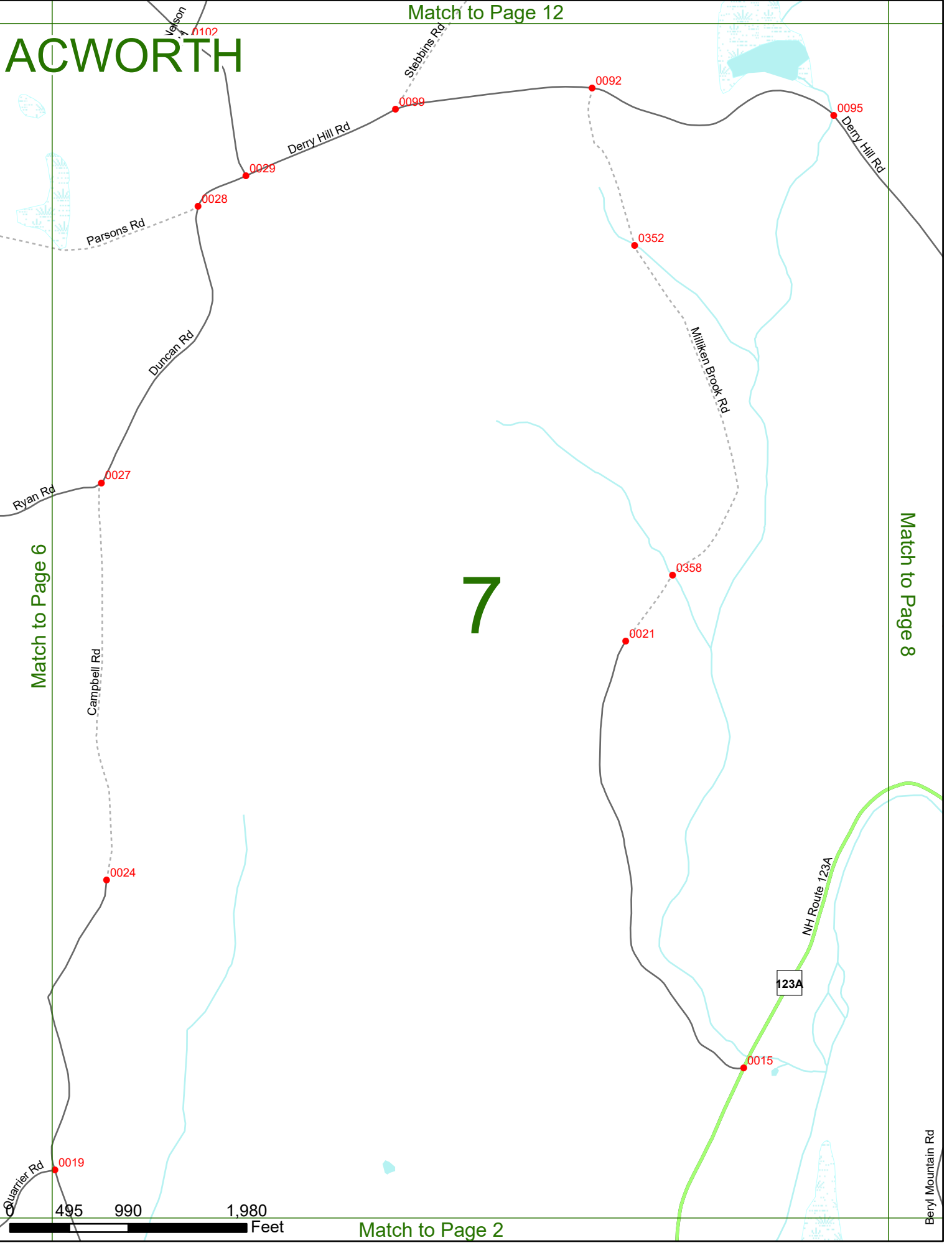
Match to Page 12

7

Match to Page 6

Match to Page 8

Match to Page 2



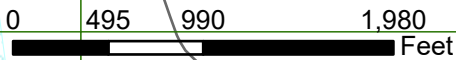
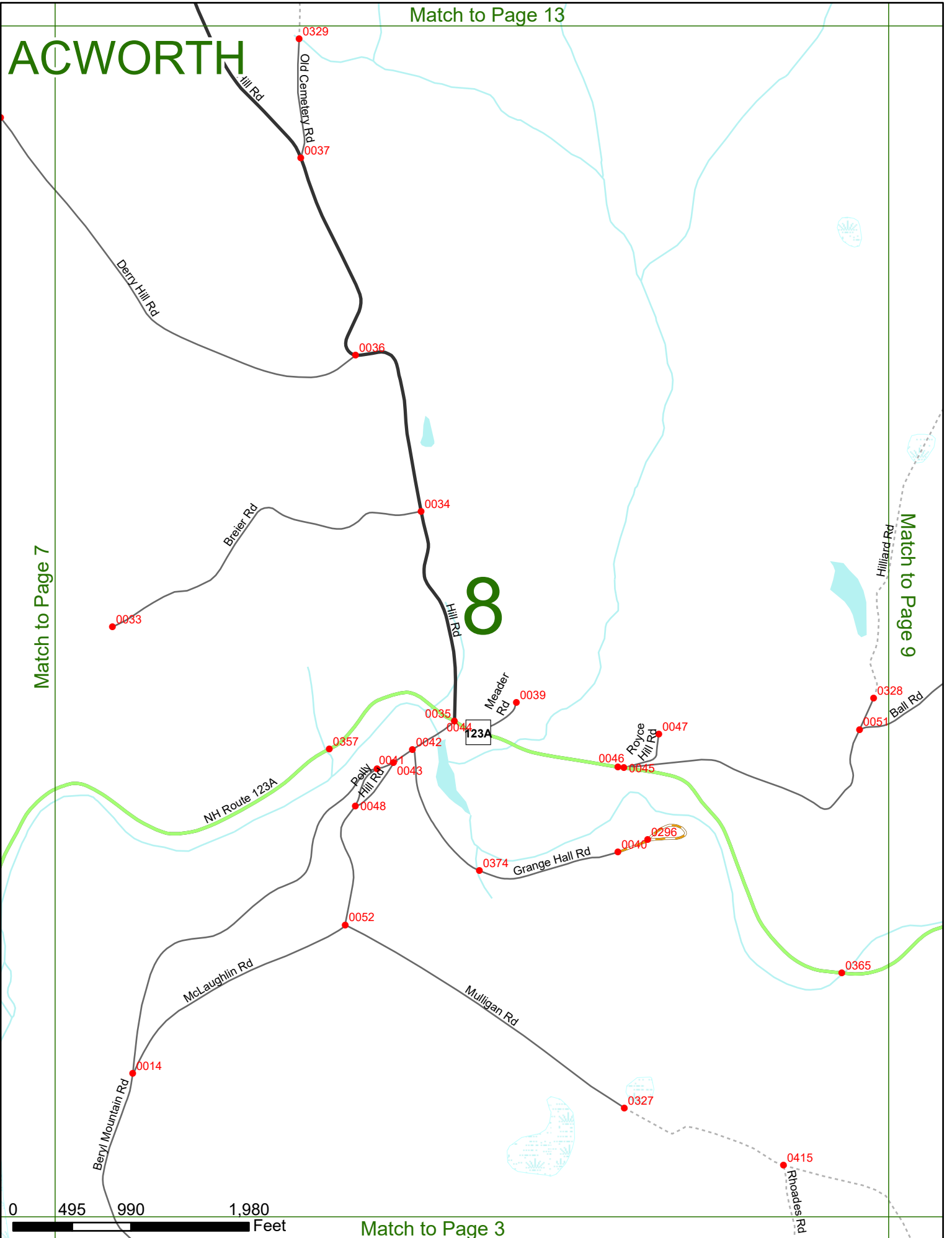
Match to Page 13

ACWORTH

8

Match to Page 7

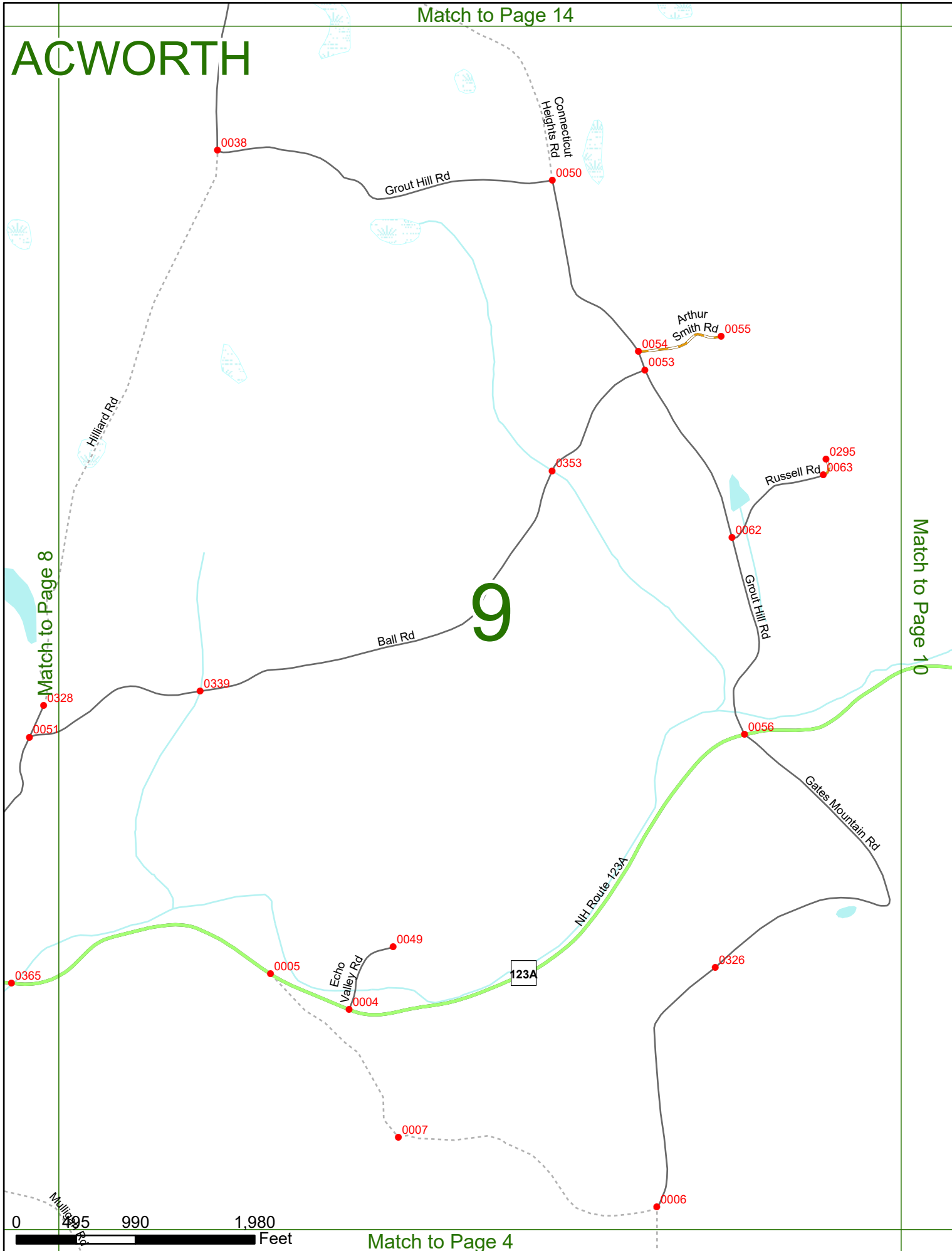
Match to Page 9



Match to Page 3

Match to Page 14

ACWORTH



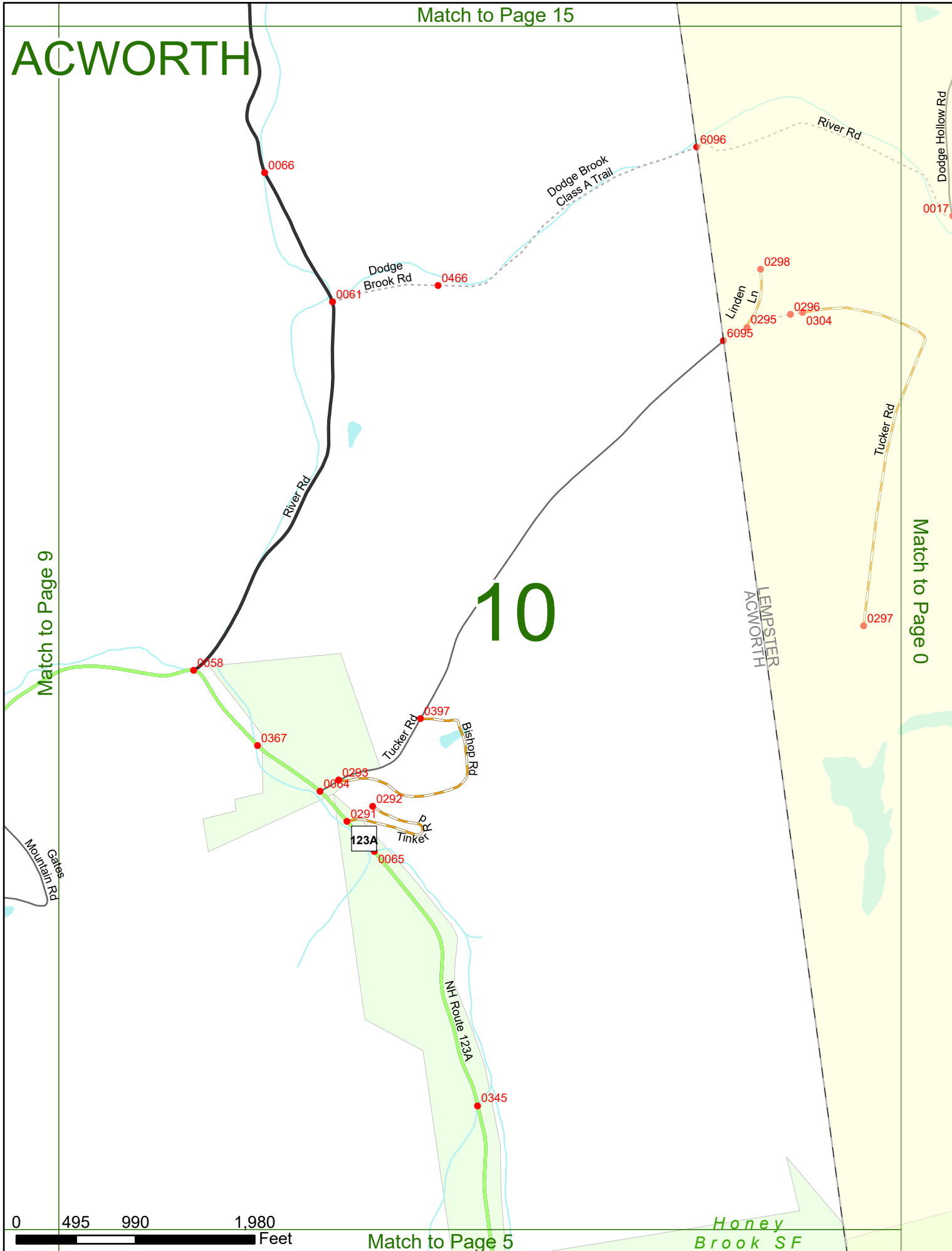
Match to Page 10

0 495 990 1,980 Feet

Match to Page 4

Match to Page 15

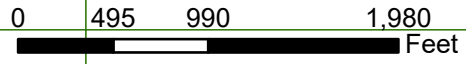
ACWORTH



Match to Page 9

Match to Page 0

10



Match to Page 5

Honey Brook SF

Match to Page 17

ACWORTH

0110

0393

Charlestown Rd

0361

0111

0392

Pulpit Rock Rd

Luther Hill Rd

Match to Page 12

11

Match to Page 0

ACWORTH
CHARLESTOWN

Sam Putnam Rd

6087

0002

Camp Good News Rd

0001

Putnam Rd

0109

0101

Five Points Trail

0349

Crane Brook Rd

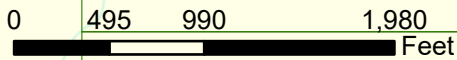
Deer Hill Rd

0108

Sugar House Rd

0105

Hoagland Rd



Match to Page 6

Match to Page 18

ACWORTH

Charlestown Rd

Black North

0112

Old Charlestown Rd

0332

0465

Old Claremont Rd

0129

Vinton Rd

0133

Turkey Shoot Rd

Old Stage Rd

0436

Pfohl Rd

0100

0107

0096

Charlestown Rd

Match to Page 13

12

Match to Page 11

Five Points Trail

0414

0094

Stebbins Rd

0378

0349


Derby Hill Rd

Hoagland Rd

0104

0103

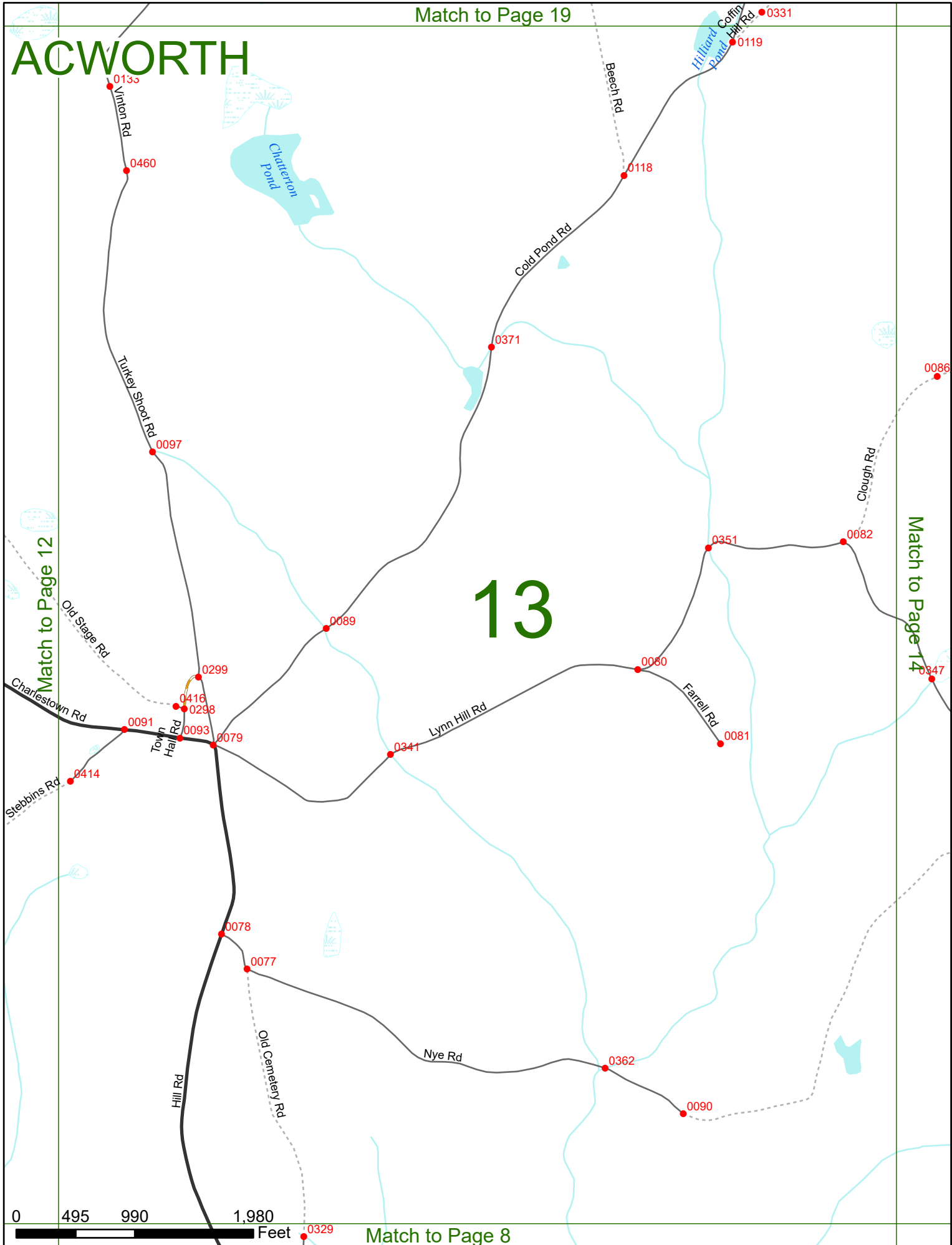
Nelson Rd



Match to Page 7

ACWORTH

13



Match to Page 12

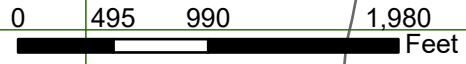
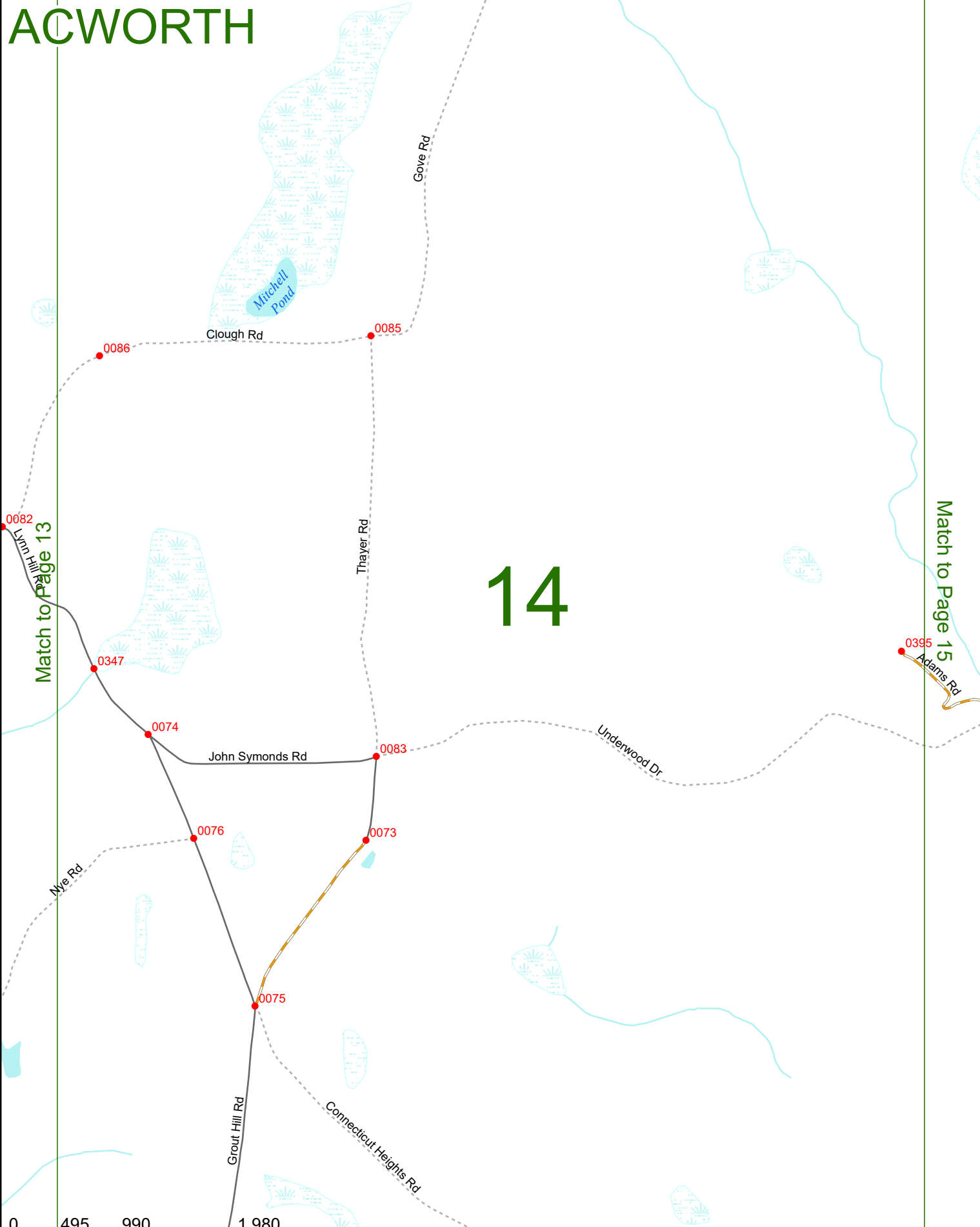
Match to Page 14

Match to Page 8



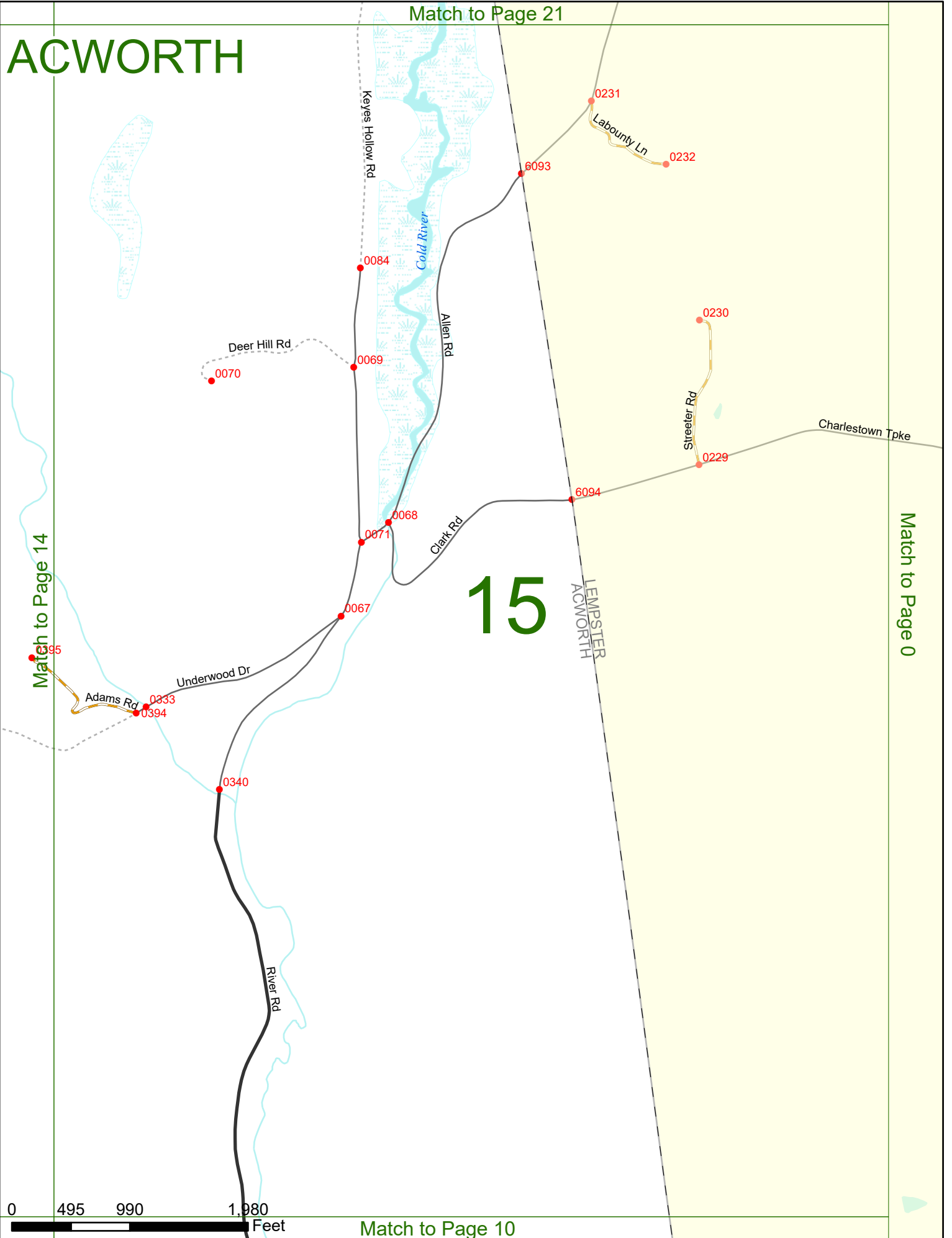
ACWORTH

14



ACWORTH

Match to Page 21



Match to Page 0

0 495 990 1,980 Feet

Match to Page 10

Match to Page 0

ACWORTH

Hubbard Hill SF

Halls Pond Rd

Borough Rd

CHARLESTOWN ACWORTH

0055

0572

6089

0573

Hall Pond

0463

0461

0462

Match to Page 17

16

Match to Page 0

Regan Rd 0505
0504

N Henlock Rd

Maplewood Ln
0514

Charlestown Rd
6088

Acworth Rd

0050

S Henlock Rd

0761

Old Province Rd

0760

0615

0980

0676

0

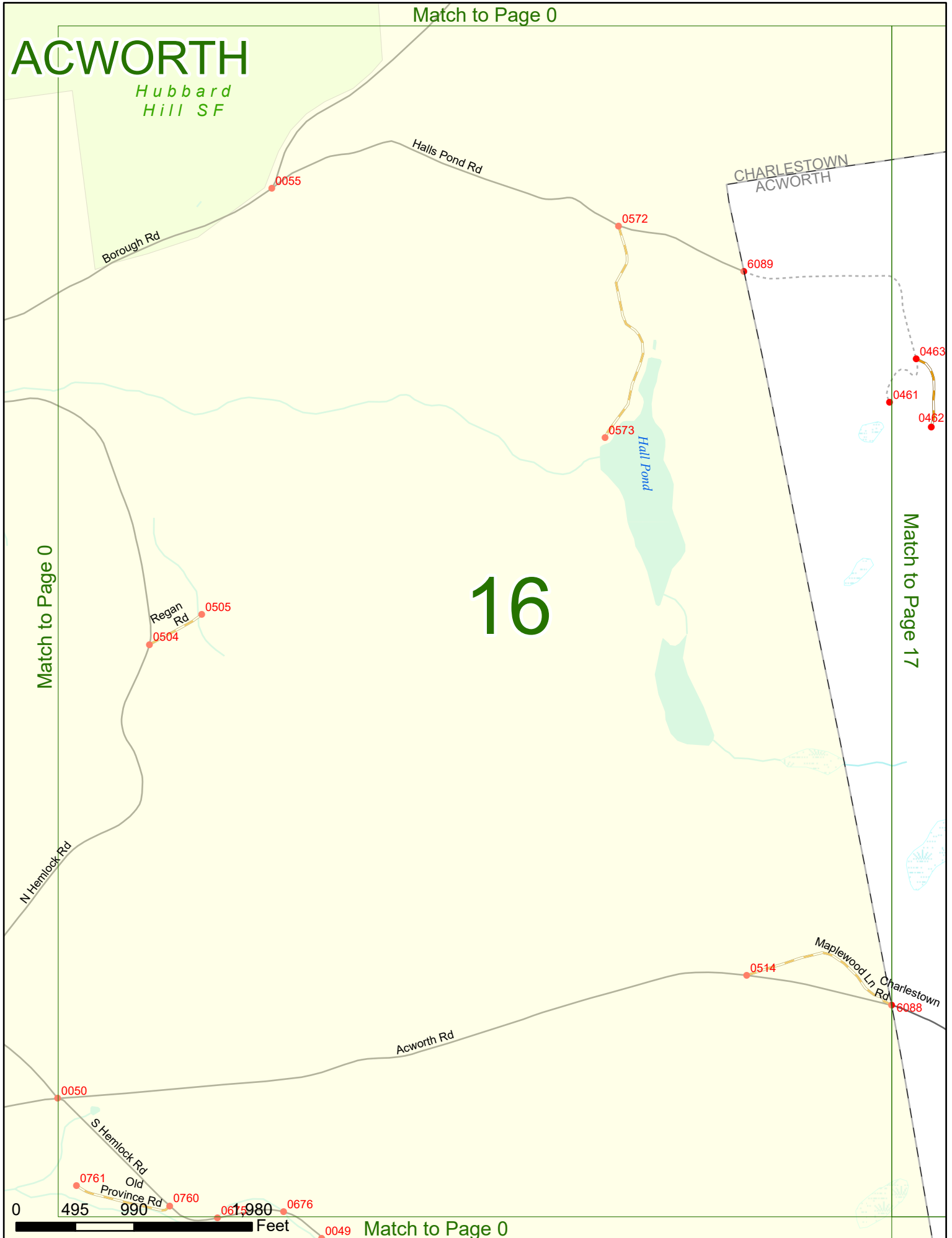
495

990

Feet

0049

Match to Page 0



ACWORTH

Match to Page 0

UNITY
CHARLESTOWN

UNITY
ACWORTH

Black
North Rd

CHARLESTOWN
ACWORTH

6318

0379

6044

0130

0338

0348

Halls Pond Rd

0463

0461

0462

17

Quaker City Rd

0360

0115

McWethy Rd

0114

Match to Page 18

0132

Black North Rd

0113

Maplewood
Ln
Acworth Rd

6088

Charlestown Rd



Match to Page 11

Match to Page 22

ACWORTH

UNITY
ACWORTH

Reed Rd

0134

0128

0131

Black North Rd

18

Match to Page 17

0132

Lukin Rd

Match to Page 19

0307

Old Stage Rd

0309

Heino Rd

Black North Rd

Quaker City Rd

0113

0116

0390

0391

Walnut Rd

0464

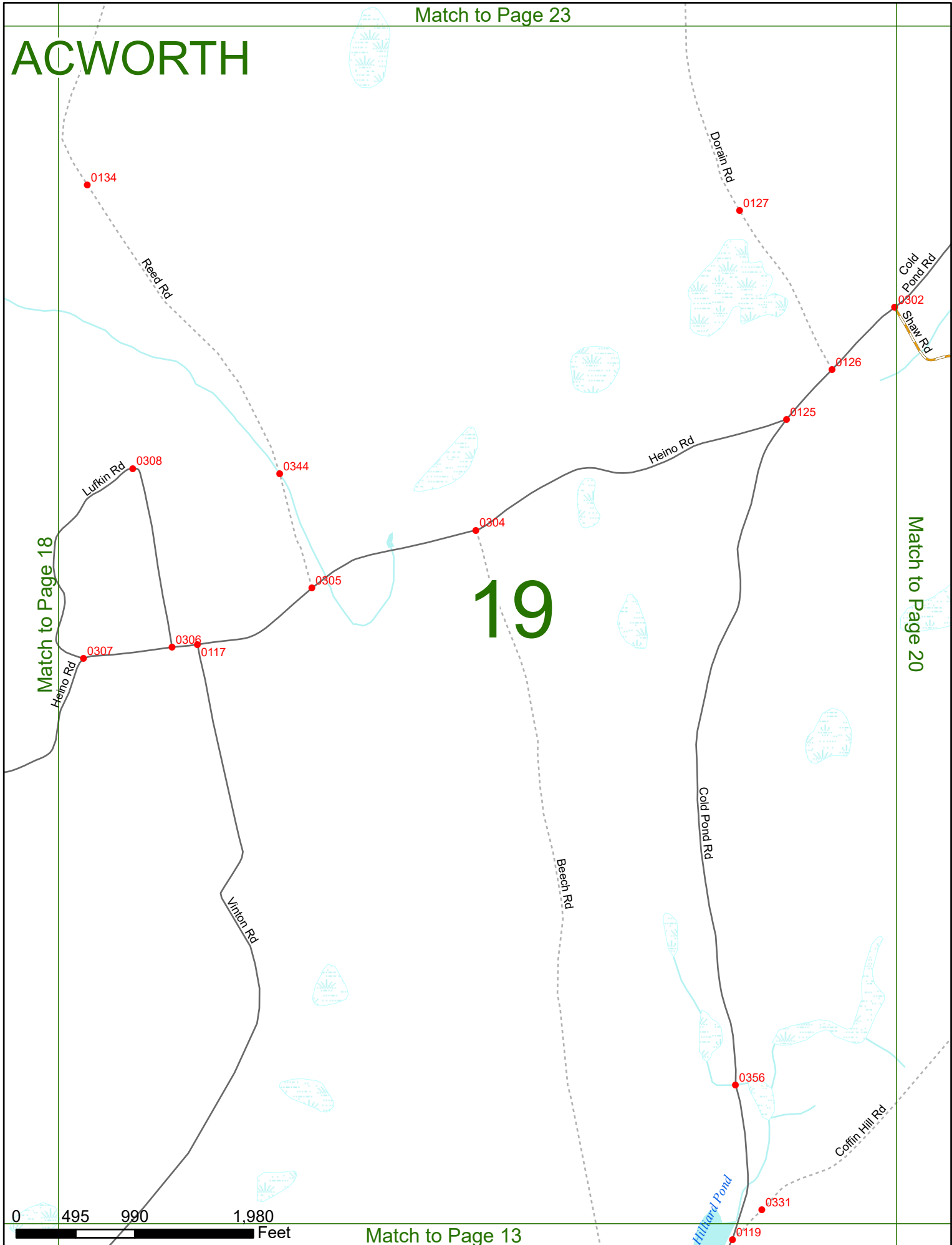
Old Charlesown Rd

0 495 990 1,980 Feet

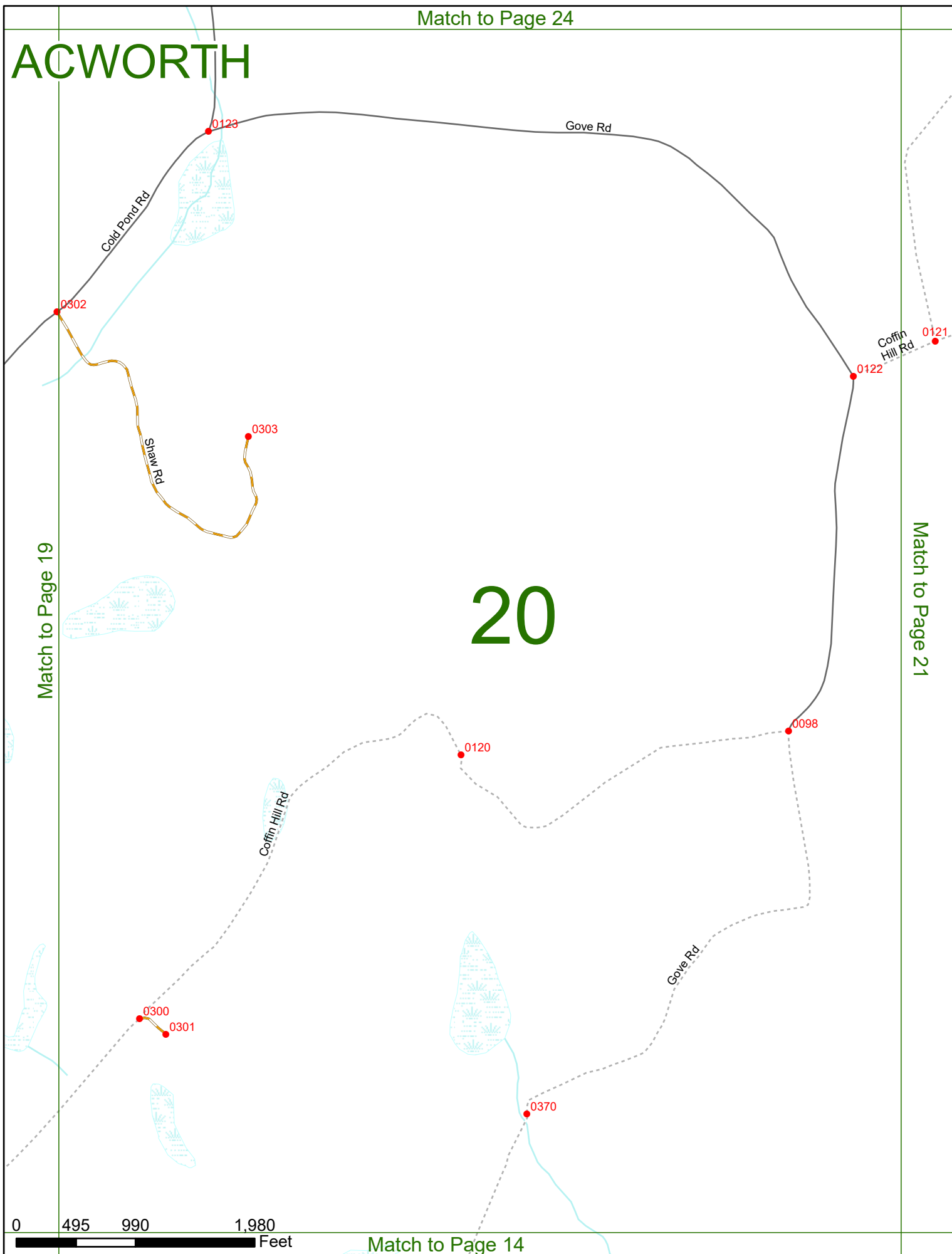
Match to Page 12

ACWORTH

19



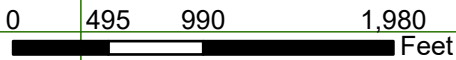
ACWORTH



Match to Page 19

Match to Page 21

20



Match to Page 25

ACWORTH

Rd
0122

0121

6091

Coffin Hill Rd

Keyes Hollow Rd

Bugbee Dr

0046

Match to Page 20

LEMPSTER
ACWORTH

21

0047

0259

Wheeler Ln

0050

Match to Page 0

6092

Cold River

Keyes Hollow Rd

0364

Allen Rd

0 495 990 1,980 Feet

Match to Page 15

ACWORTH

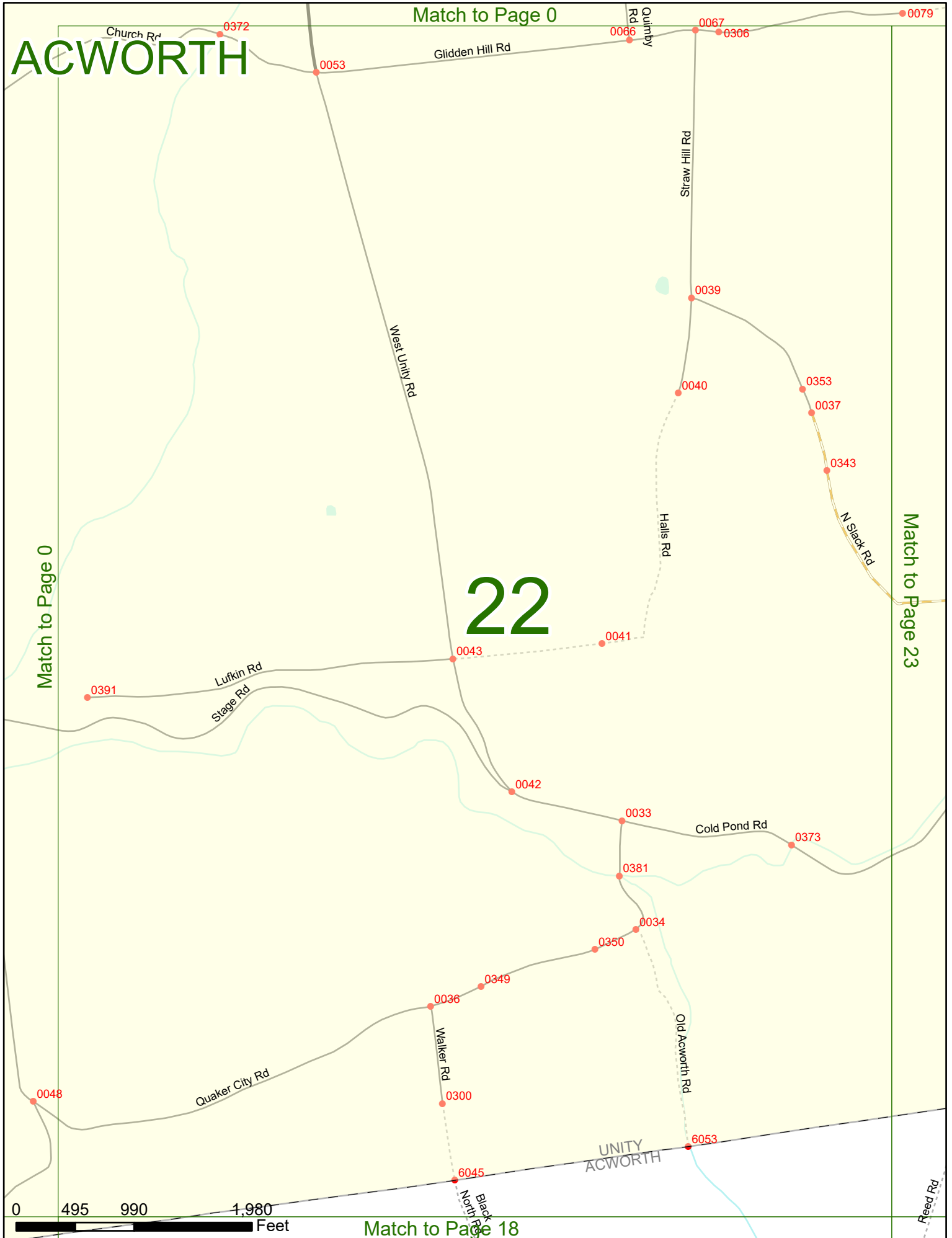
Match to Page 0

22

Match to Page 0

Match to Page 23

Match to Page 18



ACWORTH

23

Match to Page 22

Match to Page 24

0079

N Slack Rd

0038

S Slack Rd

0030

0126

0031

Cold Pond Rd

0387

Copeland Brook Rd

0024

0125

0026

0290

Johnsons Way

0289

Reed Rd

6043

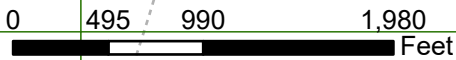
UNITY
ACWORTH

Peck Rd

6042

Dorain Rd

Center Rd



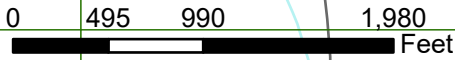
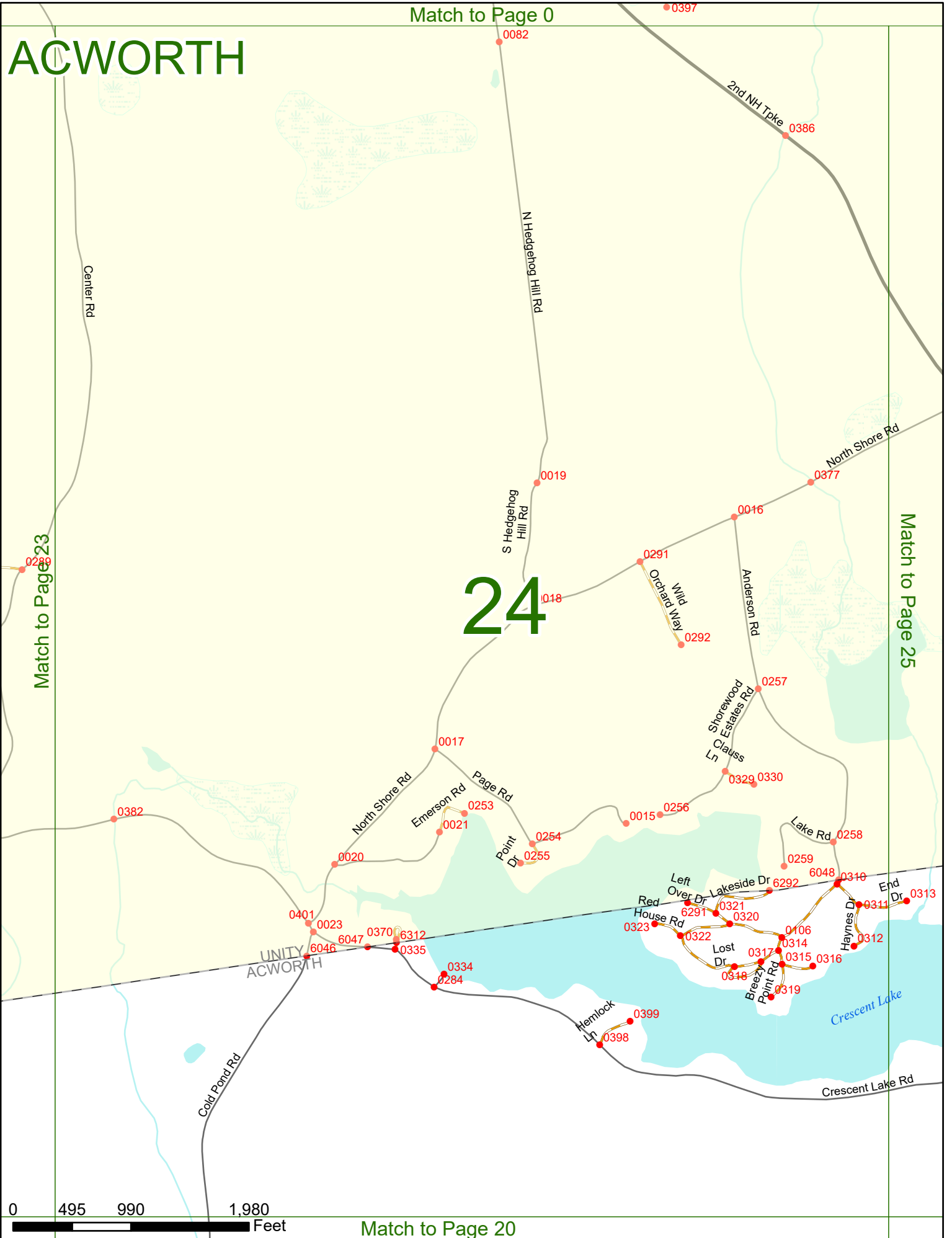
ACWORTH

Match to Page 0

Match to Page 23

Match to Page 25

24



Match to Page 20

ACWORTH

25

Match to Page 24

Match to Page 0

