

New Hampshire
DOT
 Department of Transportation

Maps and data sets are not guaranteed to be free from errors and omissions. Data is in a constant state of update and correction by various groups and agencies. Information displayed on this map is the best available at the time of publication.

2022 Nodal Reference Bookmap

LEGEND



NHDOT will accept crash locations based on the State of NH Uniform Police Traffic Accident Report.

Crash occurred on:

Option 1 Street Address
 123 Main Street

Option 2 Route No and/or Distance from NESW Intesecting Road, Bridge,
 Street name Intersecting Street Town/County line
 Main Street 500 E Oak Street

Option 3 First Node Distance from First Node Second Node
 515 212 632

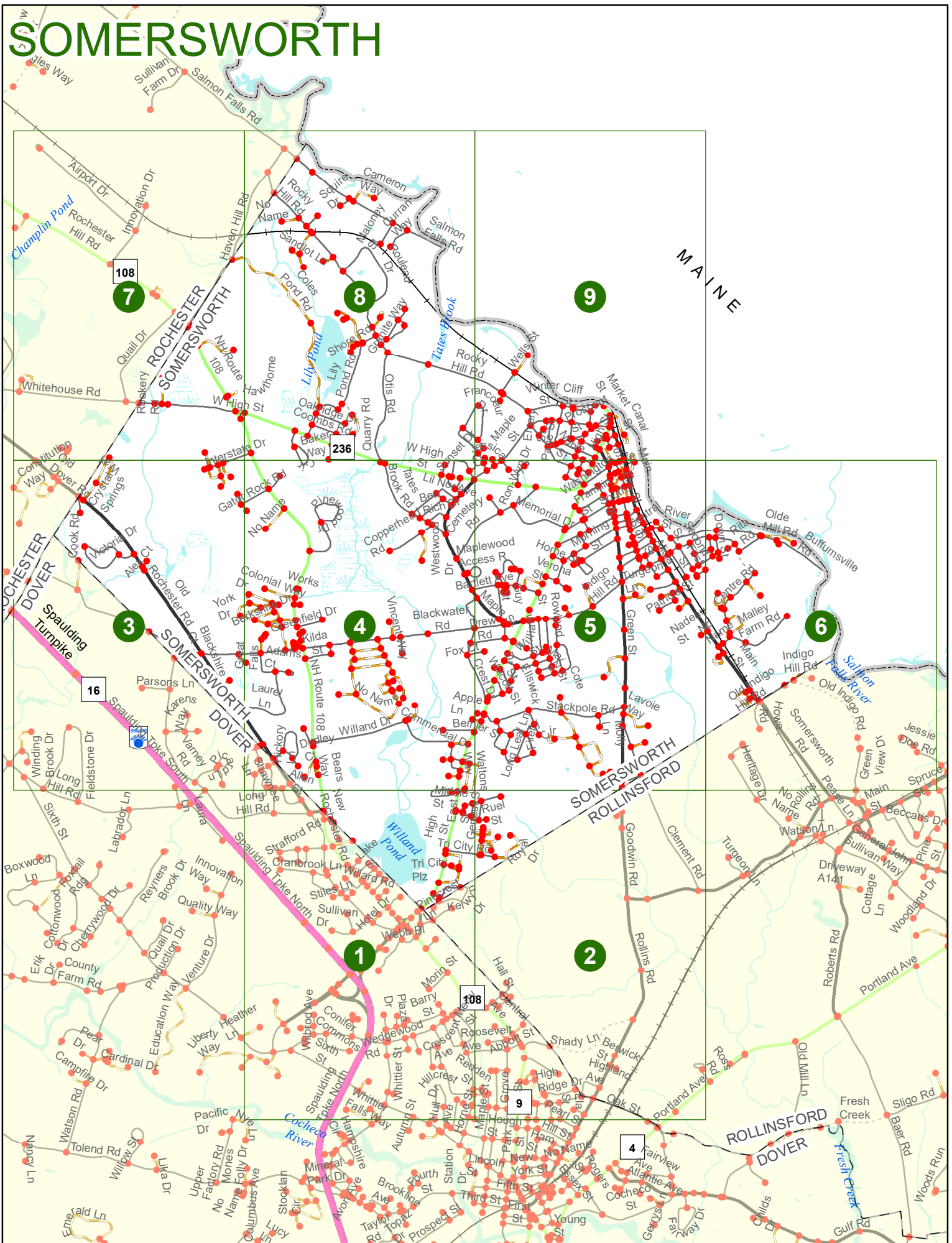
Option 4 Route No and/or Mile Marker on Interstate Only NESW Mile (Marker)
 Street name
 189S 700 feet S 36.8

Option 3 – Example

Street Name Loudon Road
First Node 803
Distance from First Node 318 Ft
Second Node 813



SOMERSWORTH



SOMERSWORTH

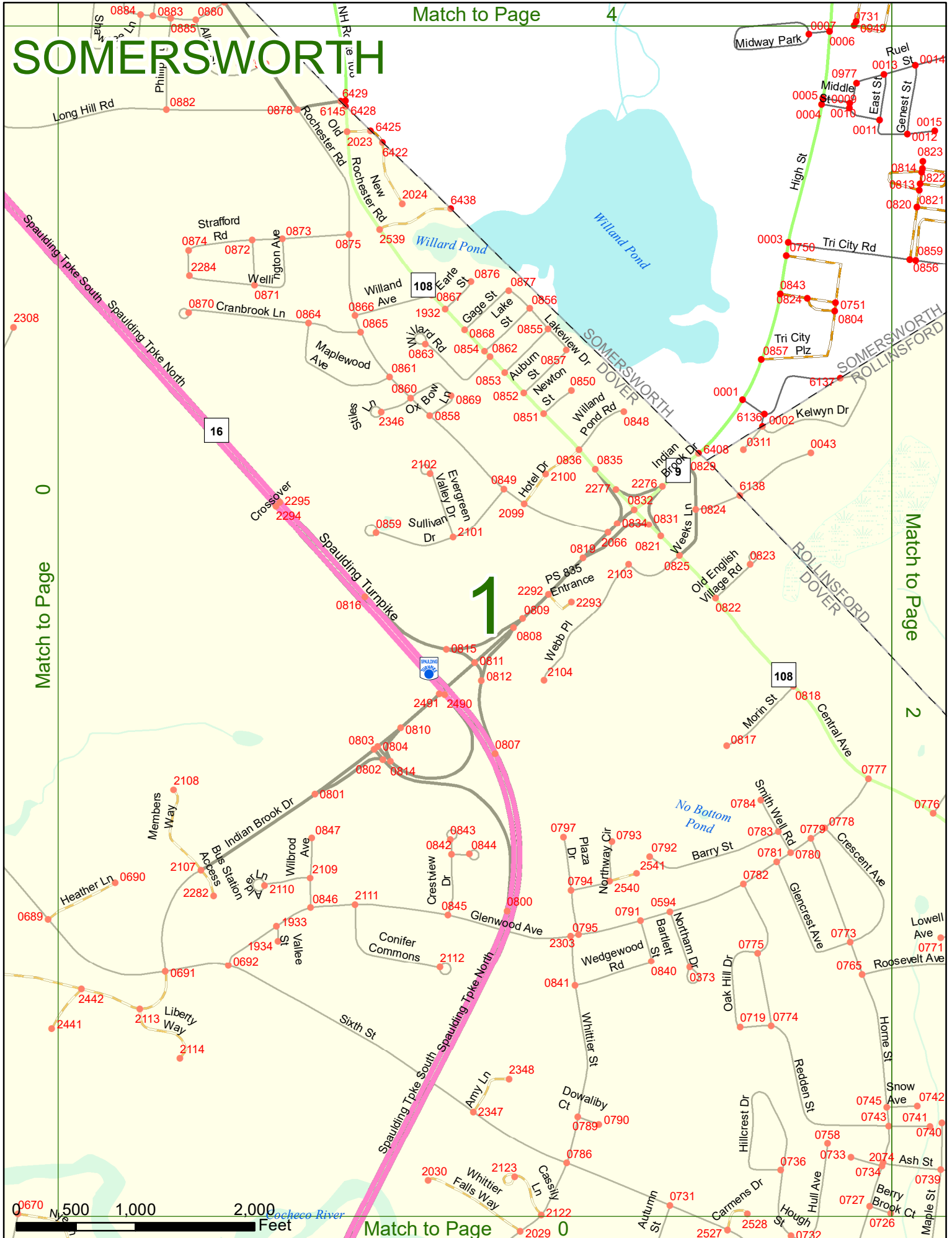
Match to Page 4

Match to Page 0

Match to Page 2

Match to Page 0

1



0 500 1,000 2,000 Feet

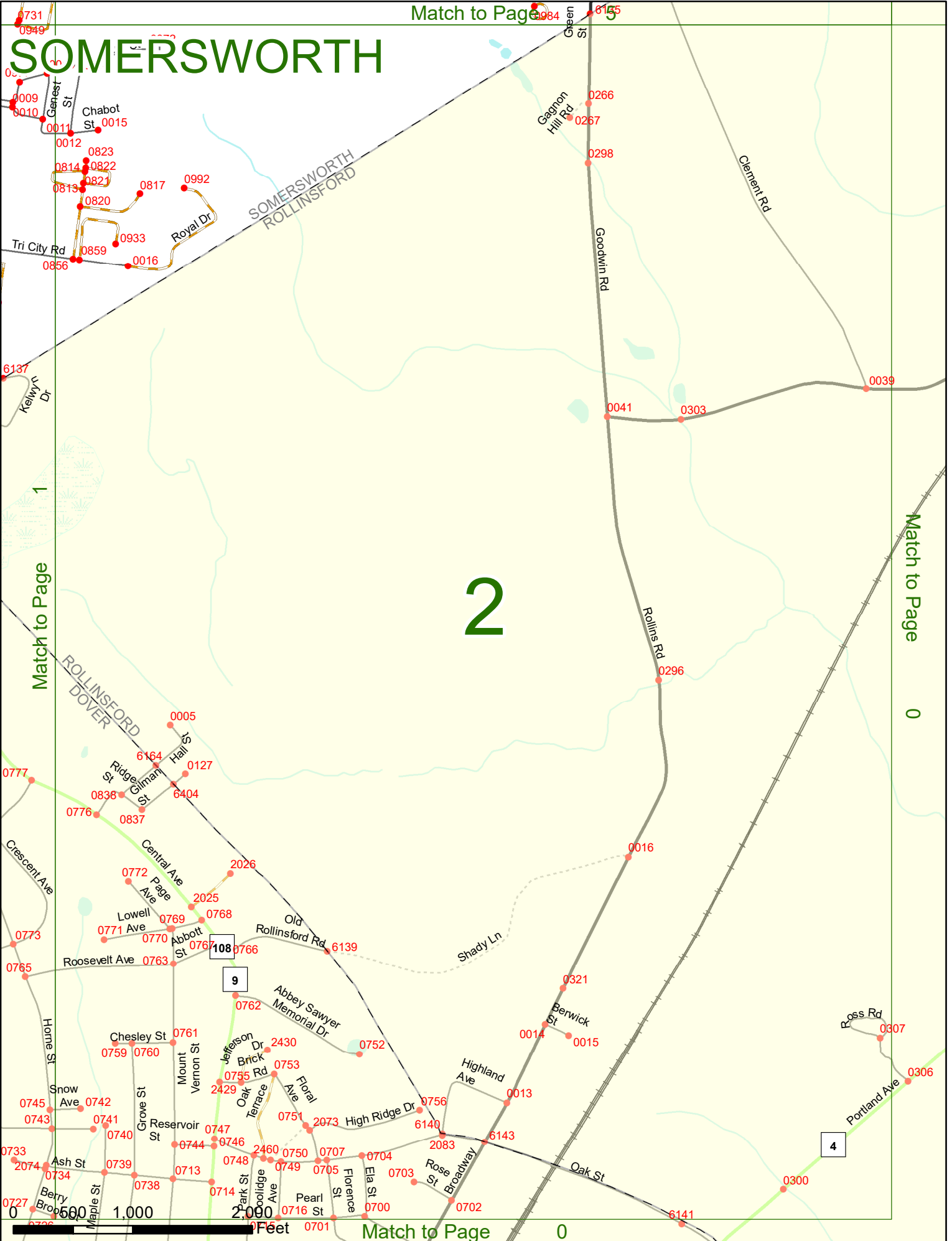
SOMERSWORTH

Match to Page 3

2

Match to Page 1

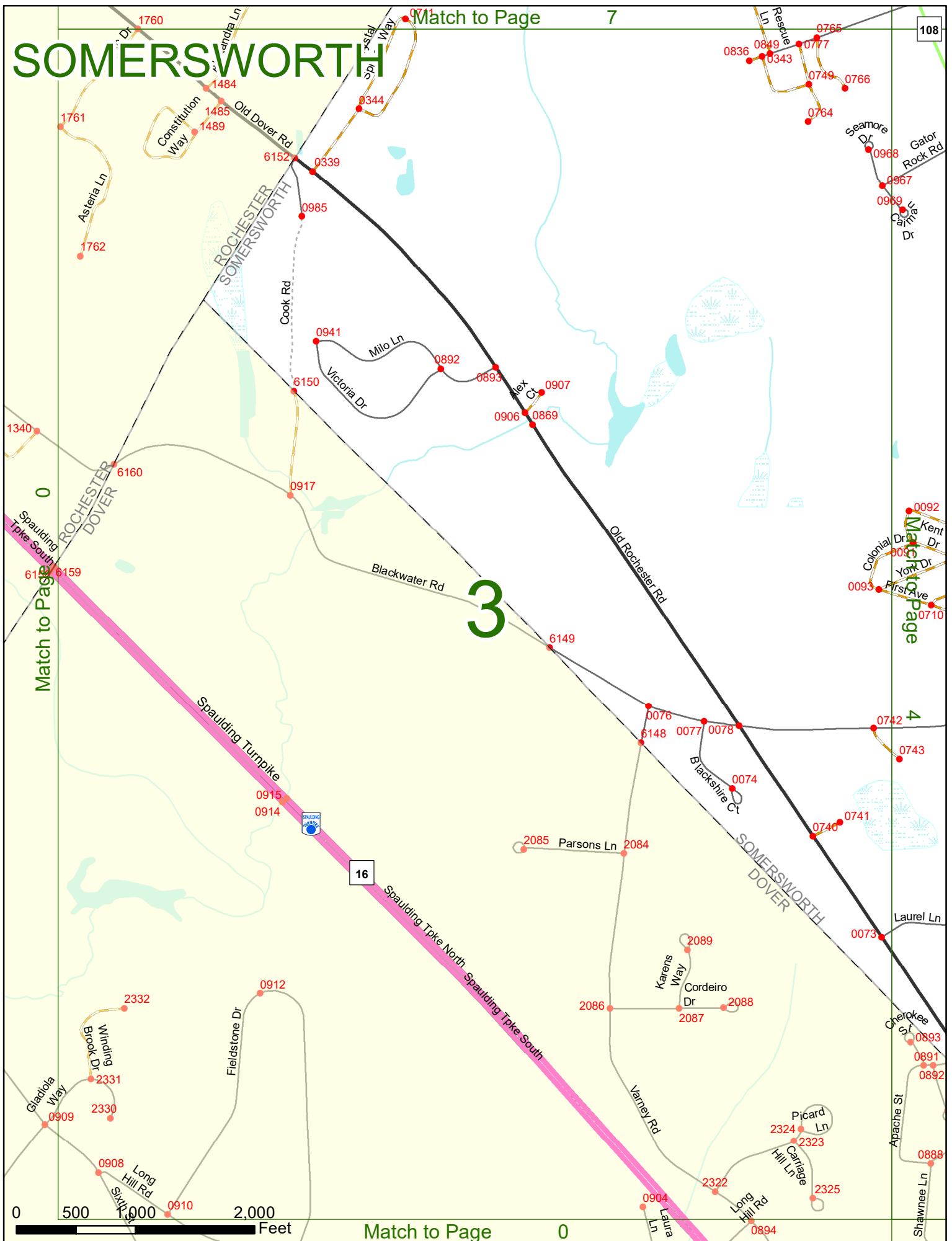
Match to Page 0



Match to Page 0

0

SOMERSWORTH



0 500 1,000 2,000 Feet

Match to Page 0

Match to Page 7

Match to Page 0

Match to Page 4

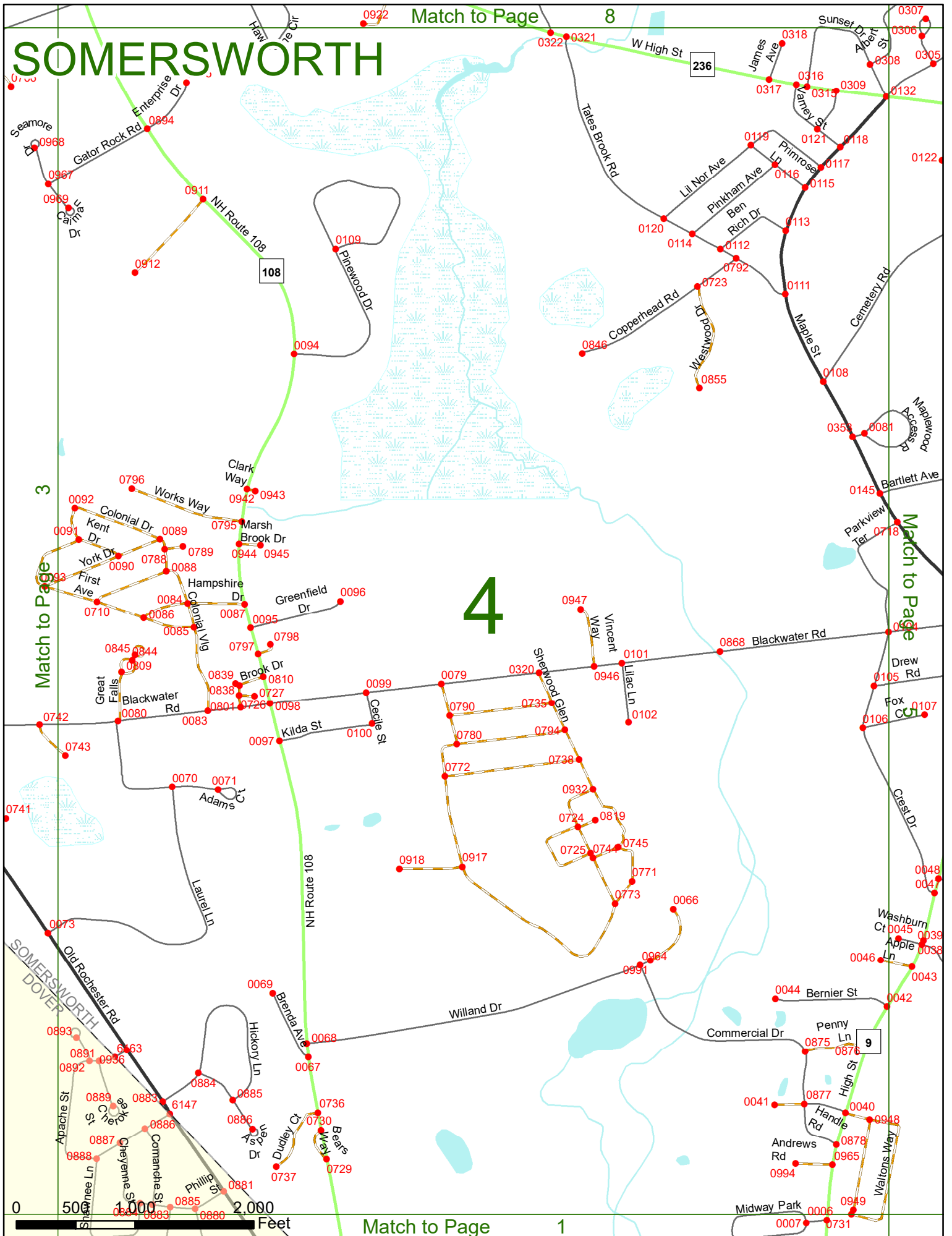
108

16

3

4

SOMERSWORTH



Match to Page 8

8

Match to Page 3

3

4

Match to Page 9

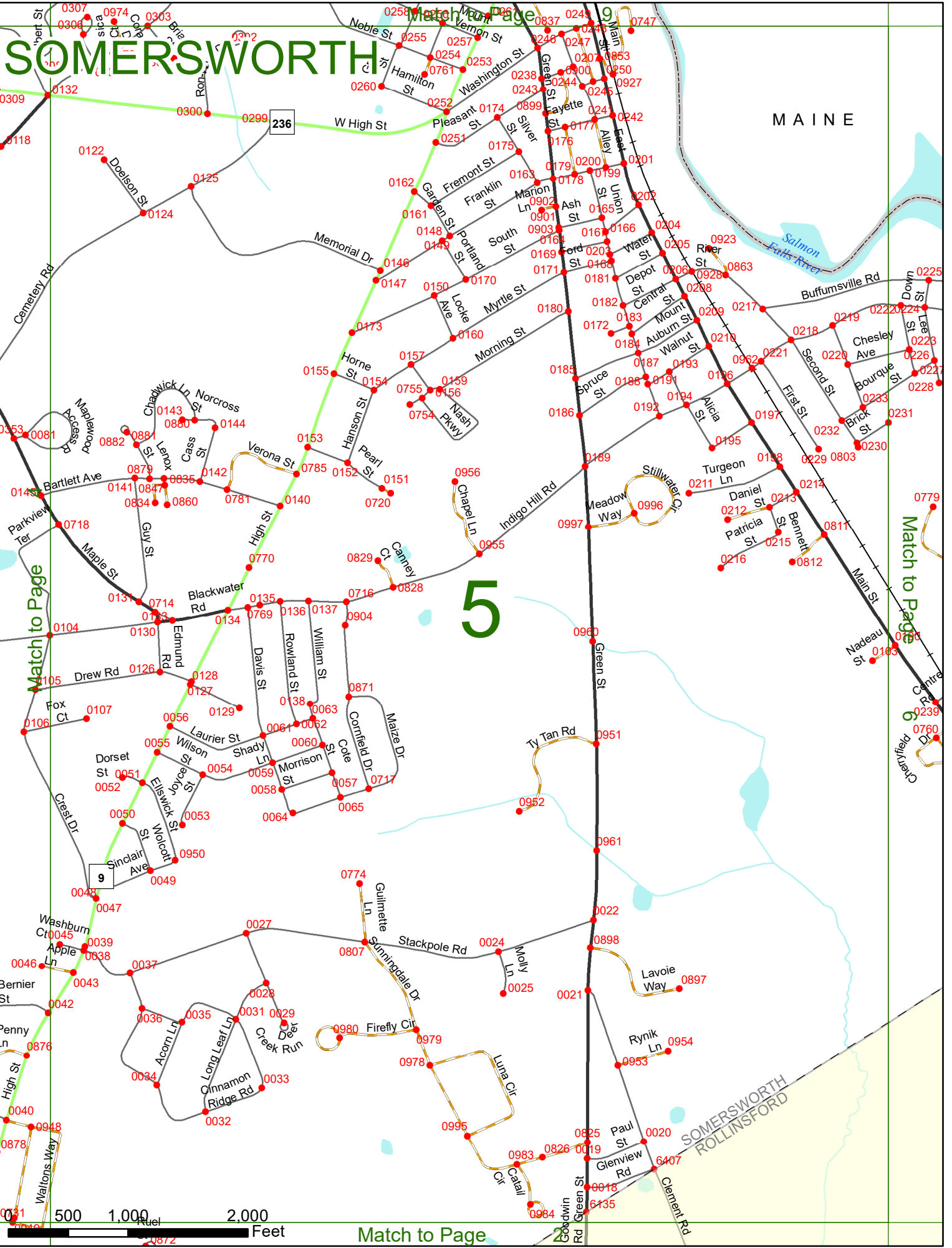
9

Match to Page 1

1

0 500 1,000 2,000 Feet

SOMERSWORTH

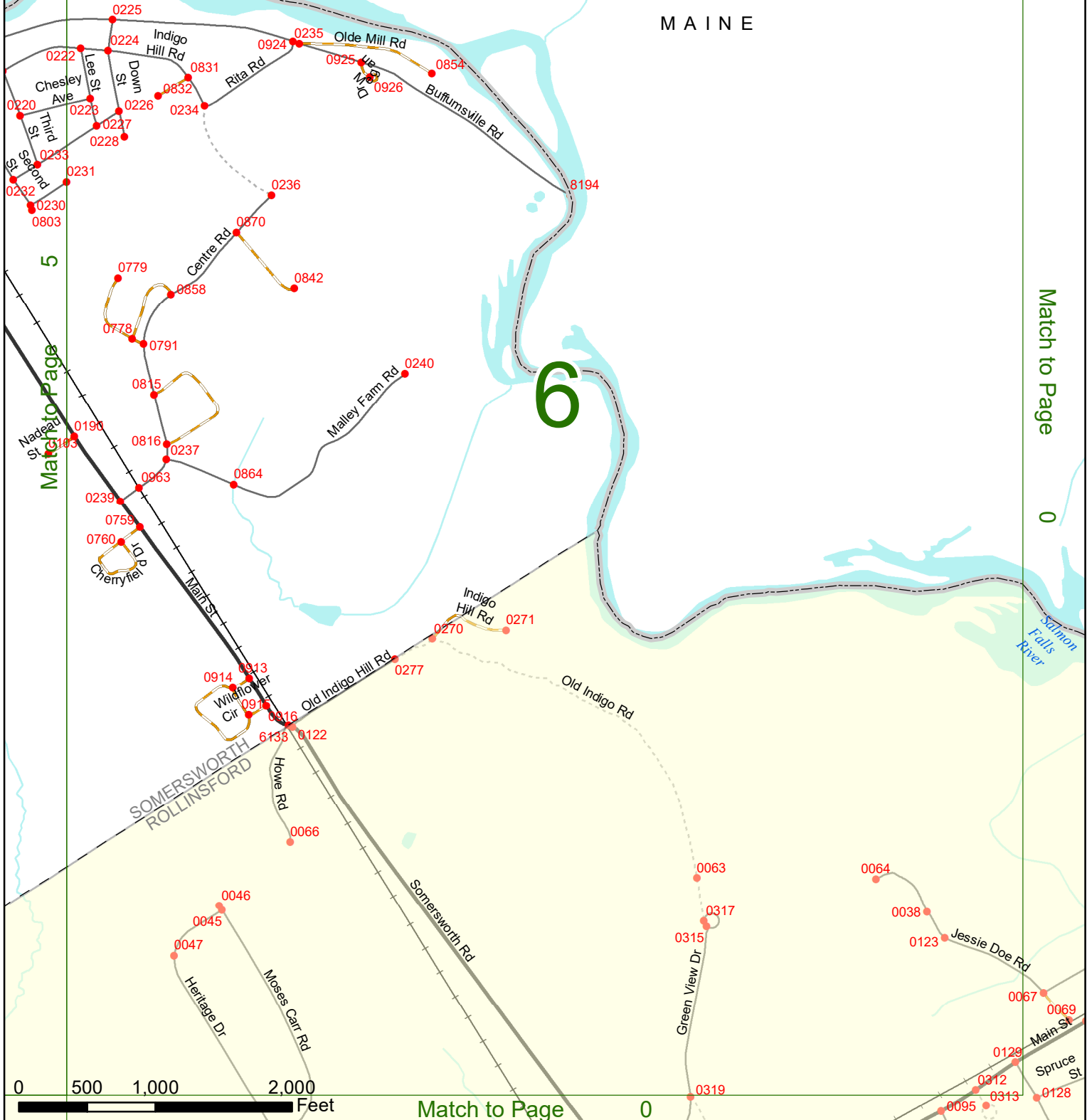


5

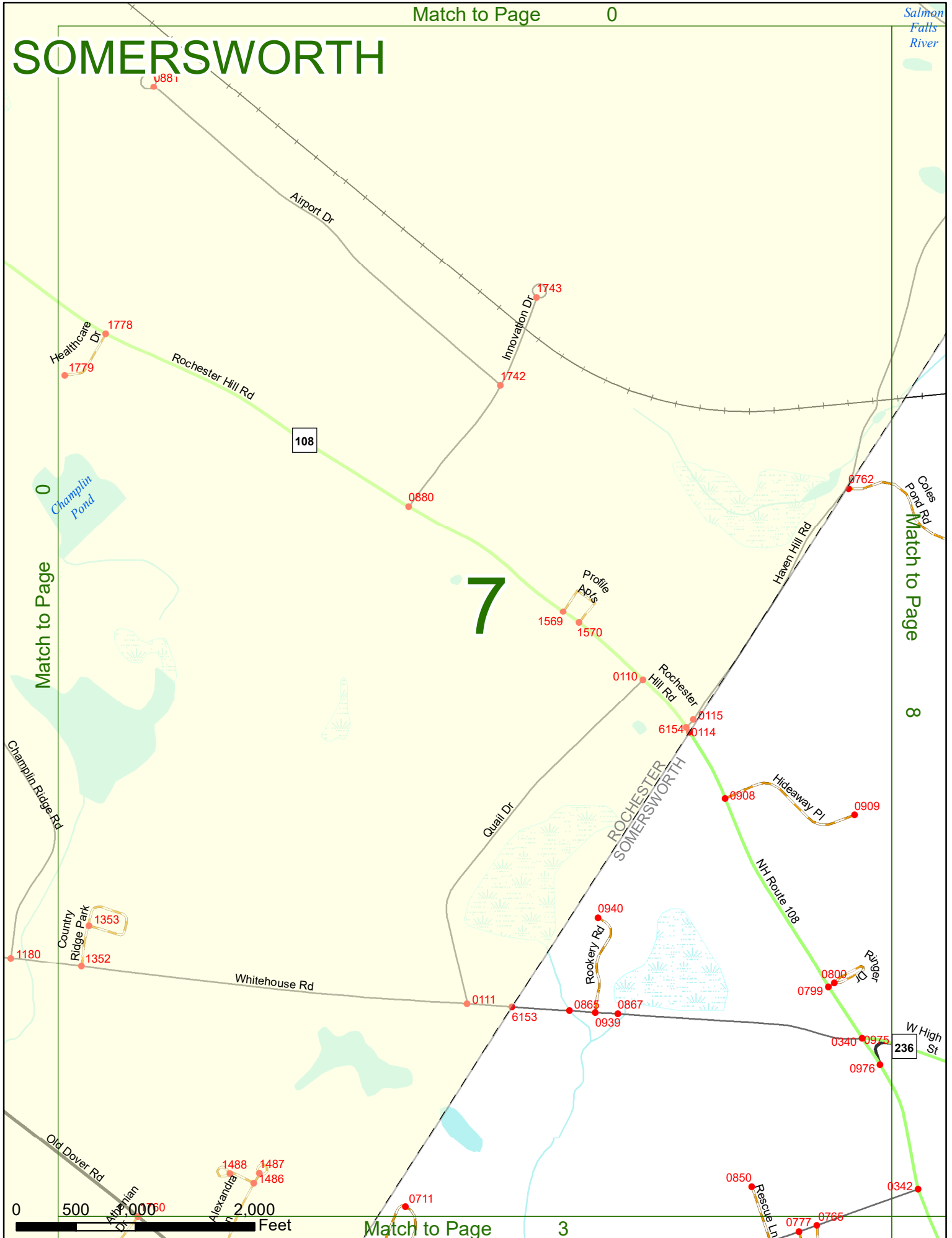
Match to Page

SOMERSWORTH

MAINE



SOMERSWORTH



Match to Page

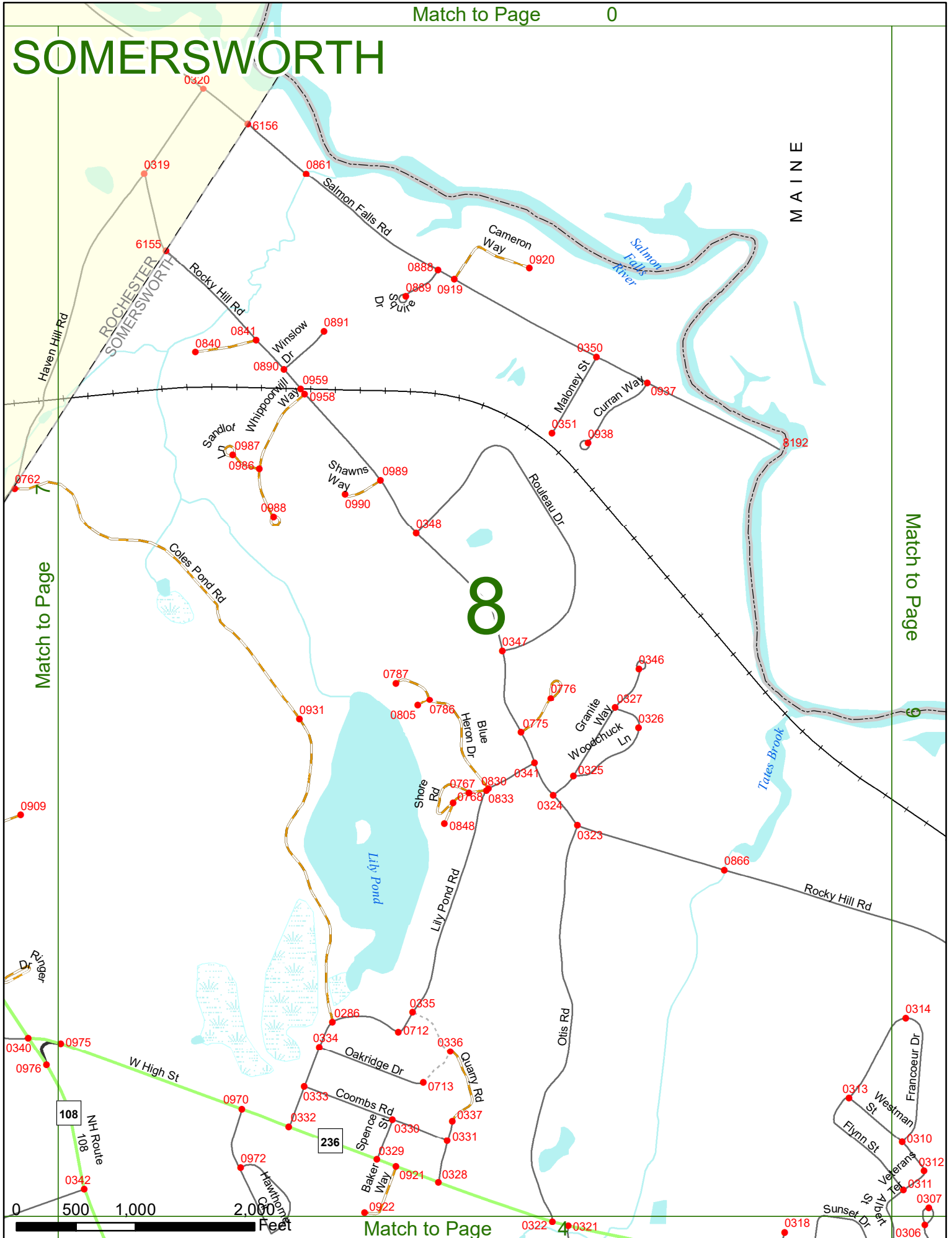
Match to Page

8



SOMERSWORTH

MAINE



Match to Page

Match to Page

8



Match to Page

SOMERSWORTH

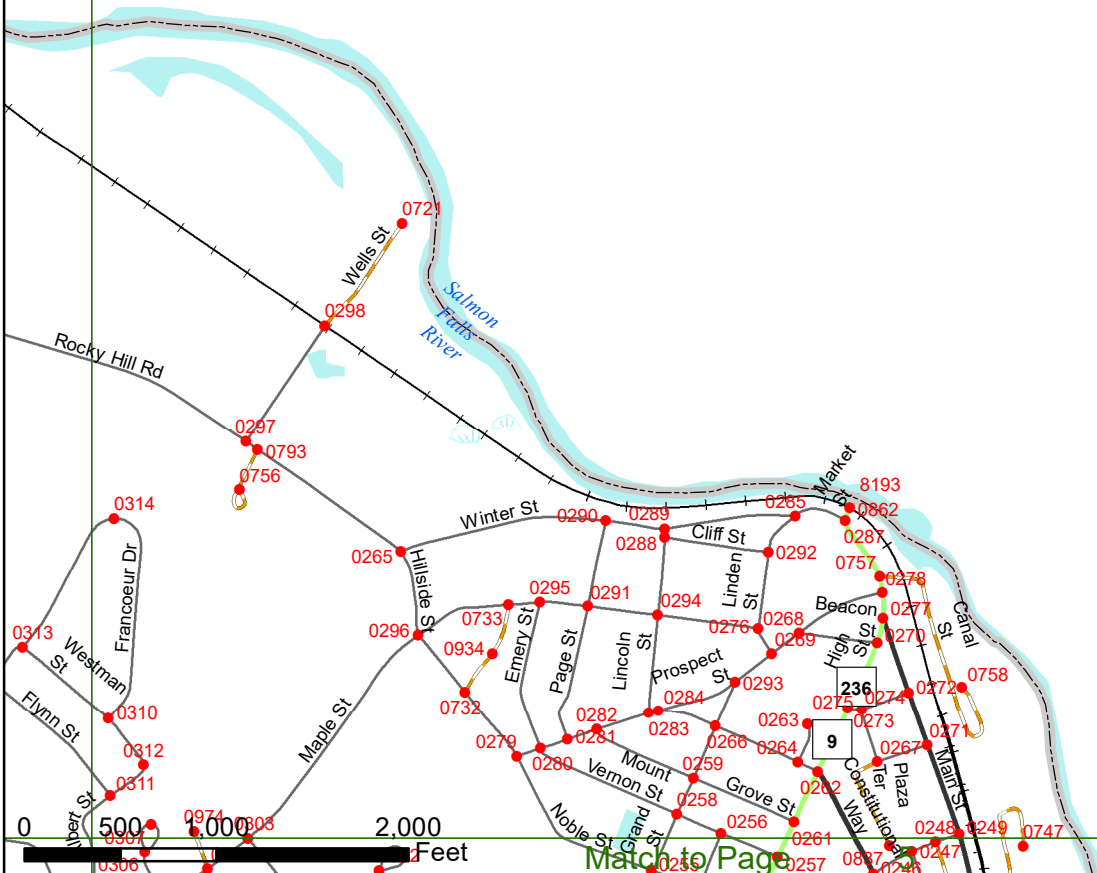
8

Match to Page

9
MAINE

Match to Page

0



Match to Page