



Maps and data sets are not guaranteed to be free from errors and omissions. Data is in a constant state of update and correction by various groups and agencies. Information displayed on this map is the best available at the time of publication.

2022 Nodal Reference Bookmap

LEGEND



NHDOT will accept crash locations based on the State of NH Uniform Police Traffic Accident Report.

Crash occurred on:

Option 1 Street Address
 123 Main Street

Option 2 Route No and/or Distance from NESW Intesecting Road, Bridge,
 Street name Intersecting Street Town/County line
 Main Street 500 E Oak Street

Option 3 First Node Distance from First Node Second Node
 515 212 632

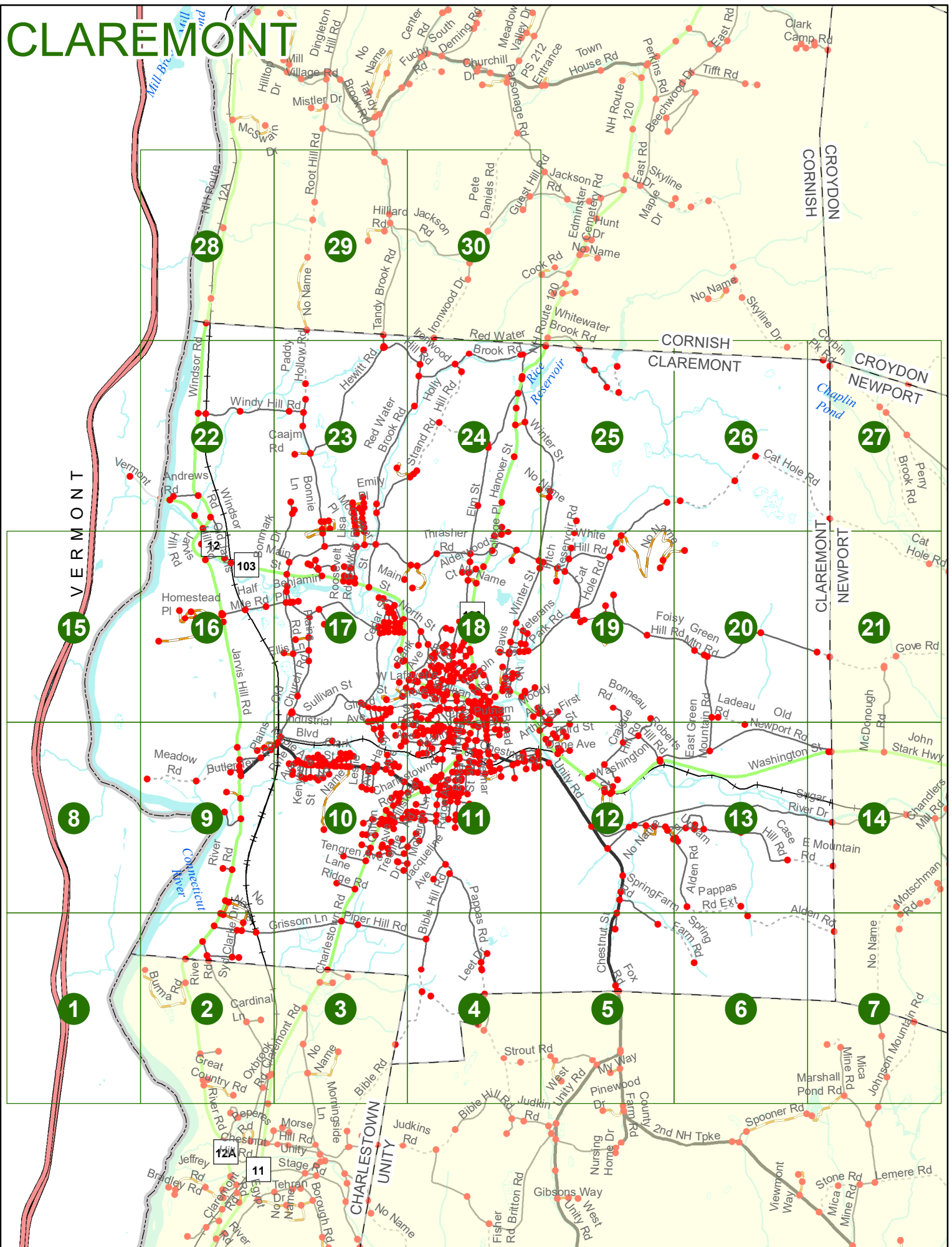
Option 4 Route No and/or Mile Marker on Interstate Only NESW Mile (Marker)
 Street name
 189S 700 feet S 36.8

Option 3 – Example

Street Name Loudon Road
First Node 803
Distance from First Node 318 Ft
Second Node 813



CLAREMONT



CLAREMONT

Match to Page 0

VERMONT

N 91

N 91

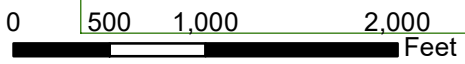
1

CLAREMONT
CHARLESTOWN

Connecticut
River

Burma Rd 0716

Match to Page 2



CLAREMONT

Match to Page 9

Match to Page 1

Match to Page 3

2

CLAREMONT
CHARLESTOWN

0716

0715

Burma Rd

River Rd

Calavant Hill Rd

0529 Cardinal Ln 0530

0493 12A

Cedarwood Rd 0494

0517 0518

0726 Great Country Rd

0727

0705

0227

11

12

0225

Claremont Rd

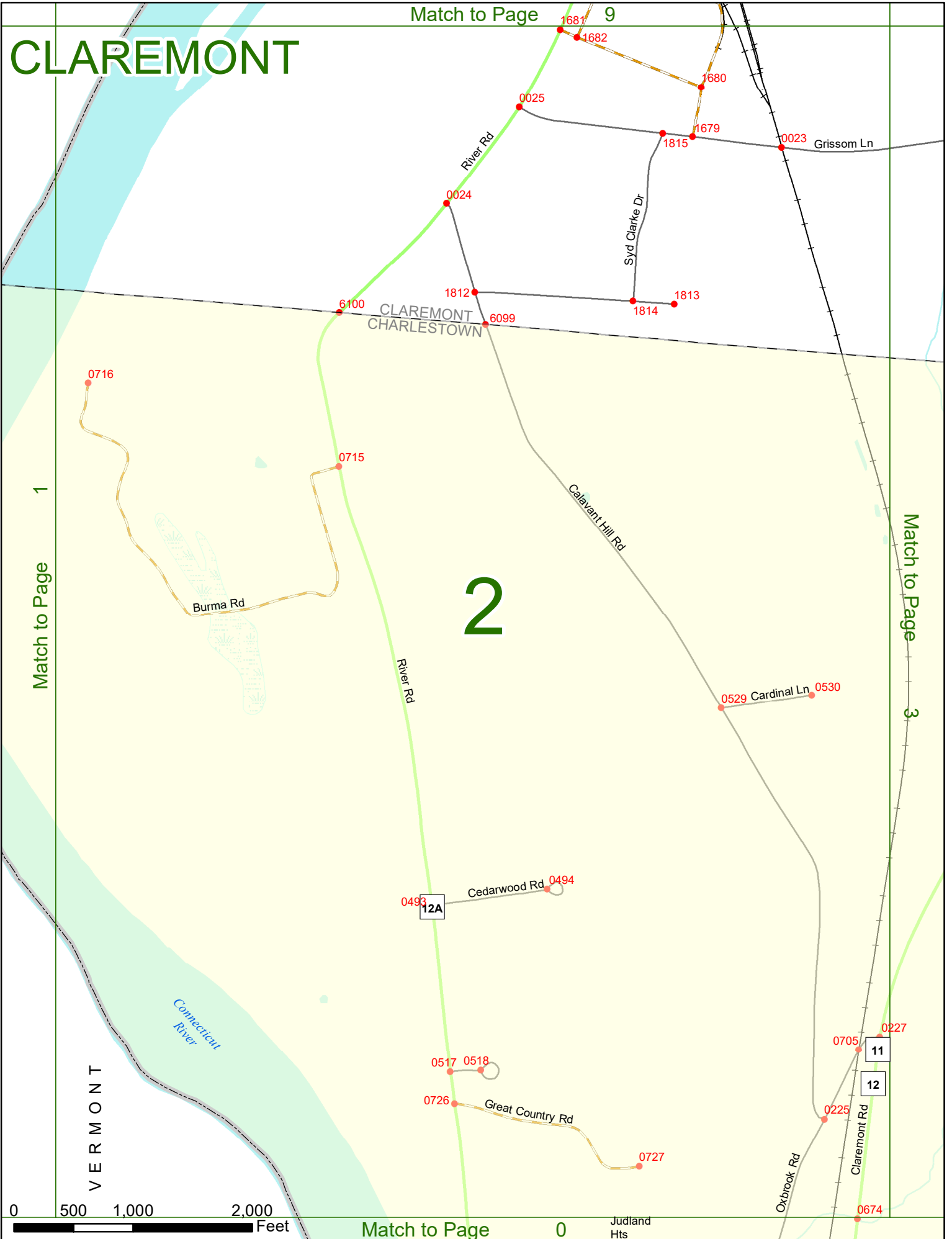
Oxbrook Rd

0674

0 500 1,000 2,000 Feet

Match to Page 0

Judland Hts




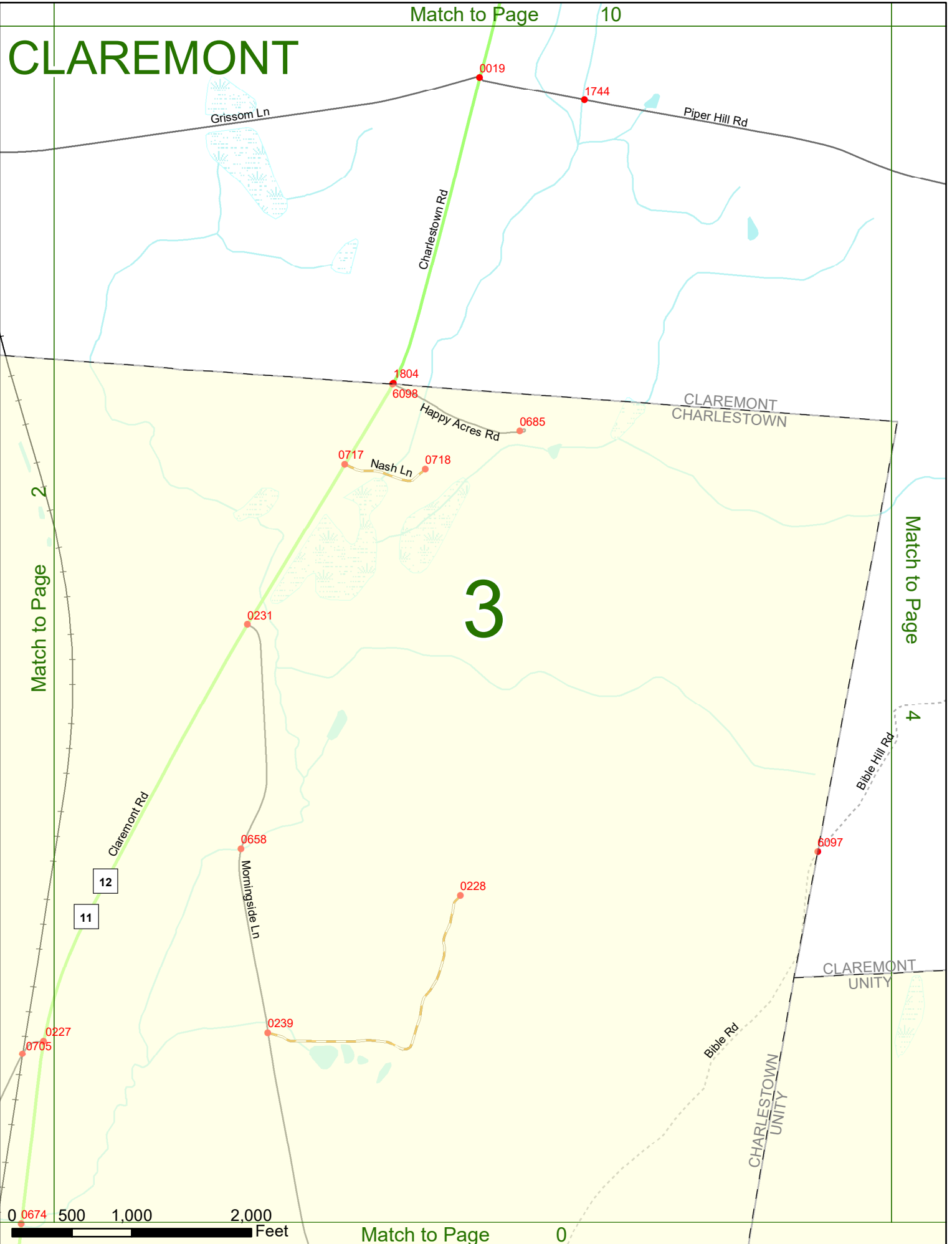
CLAREMONT

Match to Page 10

Match to Page 2


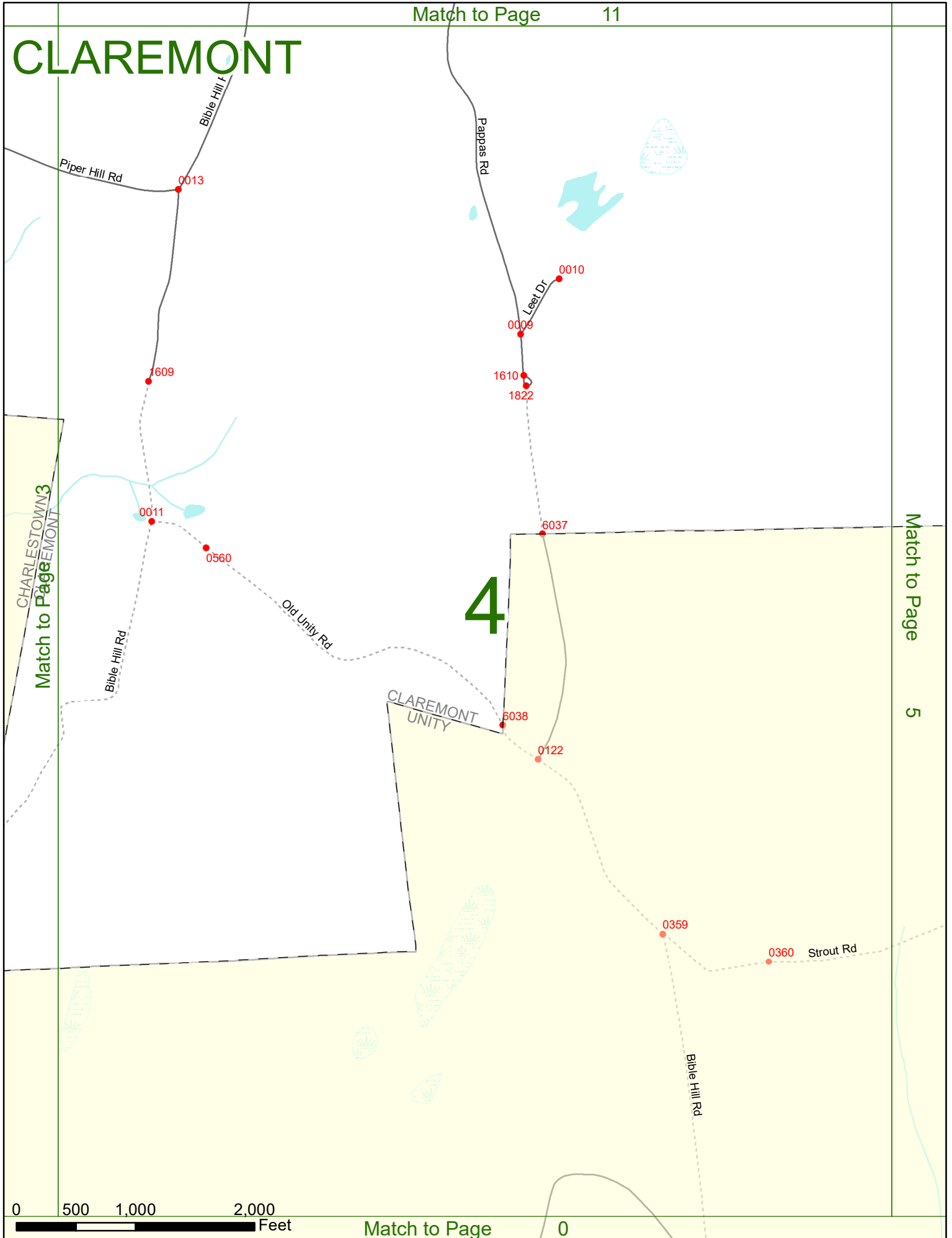
Match to Page 4

3



Match to Page 0

CLAREMONT



CLAREMONT

Match to Page 003 12

4

Match to Page

CLAREMONT
UNITY

5

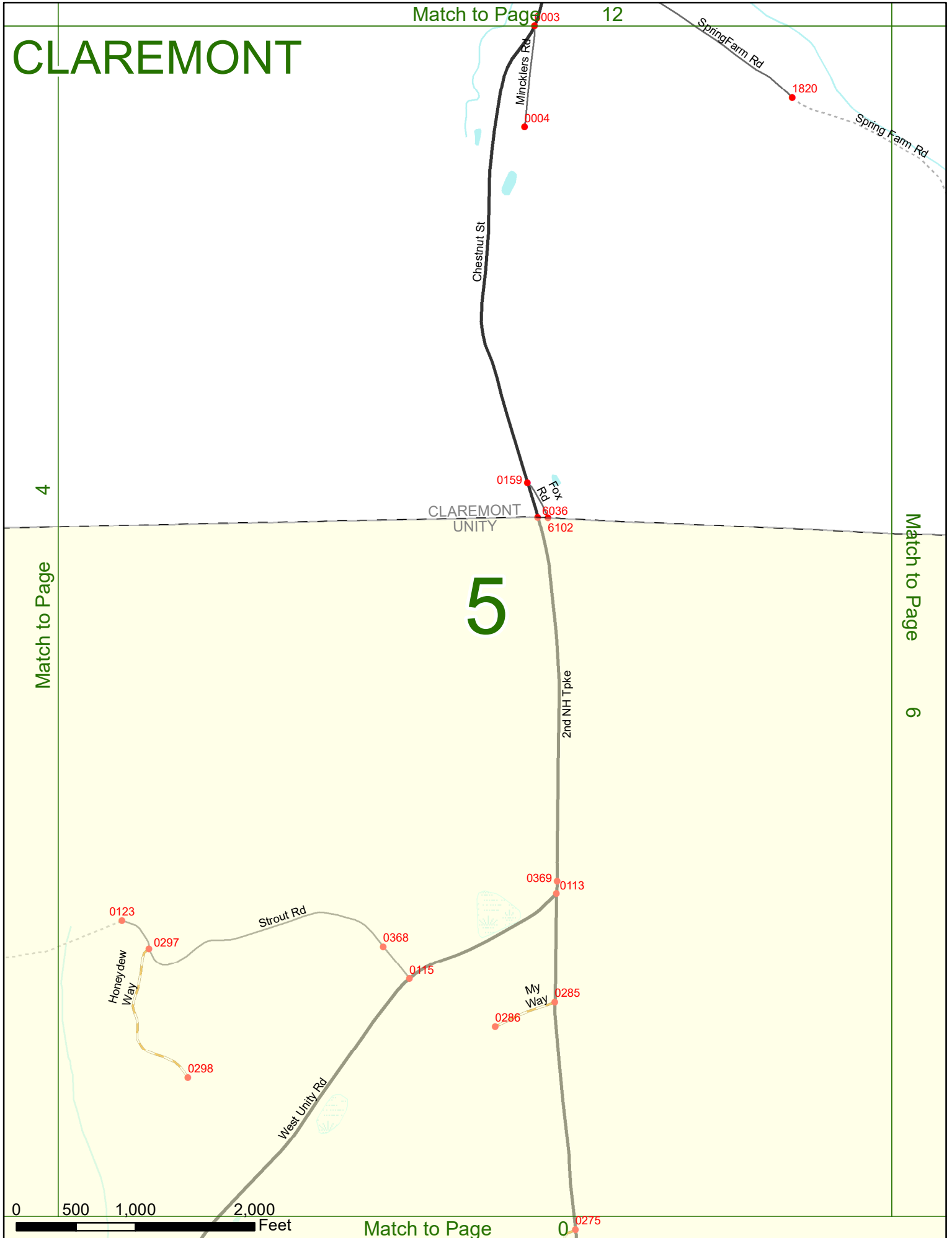
Match to Page

6

0 500 1,000 2,000 Feet

Match to Page

0 0275



CLAREMONT

Pappas Rd Ext

Match to Page

13

1745

Alden Rd

Spring Farm Rd

1761

5

Match to Page

CLAREMONT
UNITY

6

Match to Page

7

0 500 1,000 2,000 Feet

Match to Page

0

Marshall Pond

CLAREMONT

Match to Page 14

14

6

Match to Page 6

CLAREMONT
UNITY

7

NEWPORT
UNITY

Match to Page 0

0

0 500 1,000

Marshall Pond Rd
2,000
Feet

Match to Page 0

0

Marshall Pond

Alden Rd

CLAREMONT
NEWPORT

0398

0109

Mica Mine Rd

0277

0312

0355

Old Chandlers Mills Rd

0284

6140

Johnson Mountain Rd

6035

0655

0721

0385

Match to Page

15

CLAREMONT

Match to Page 0

N 91

N 91

VERMONT

8

Connecticut
River

1595

Match to Page

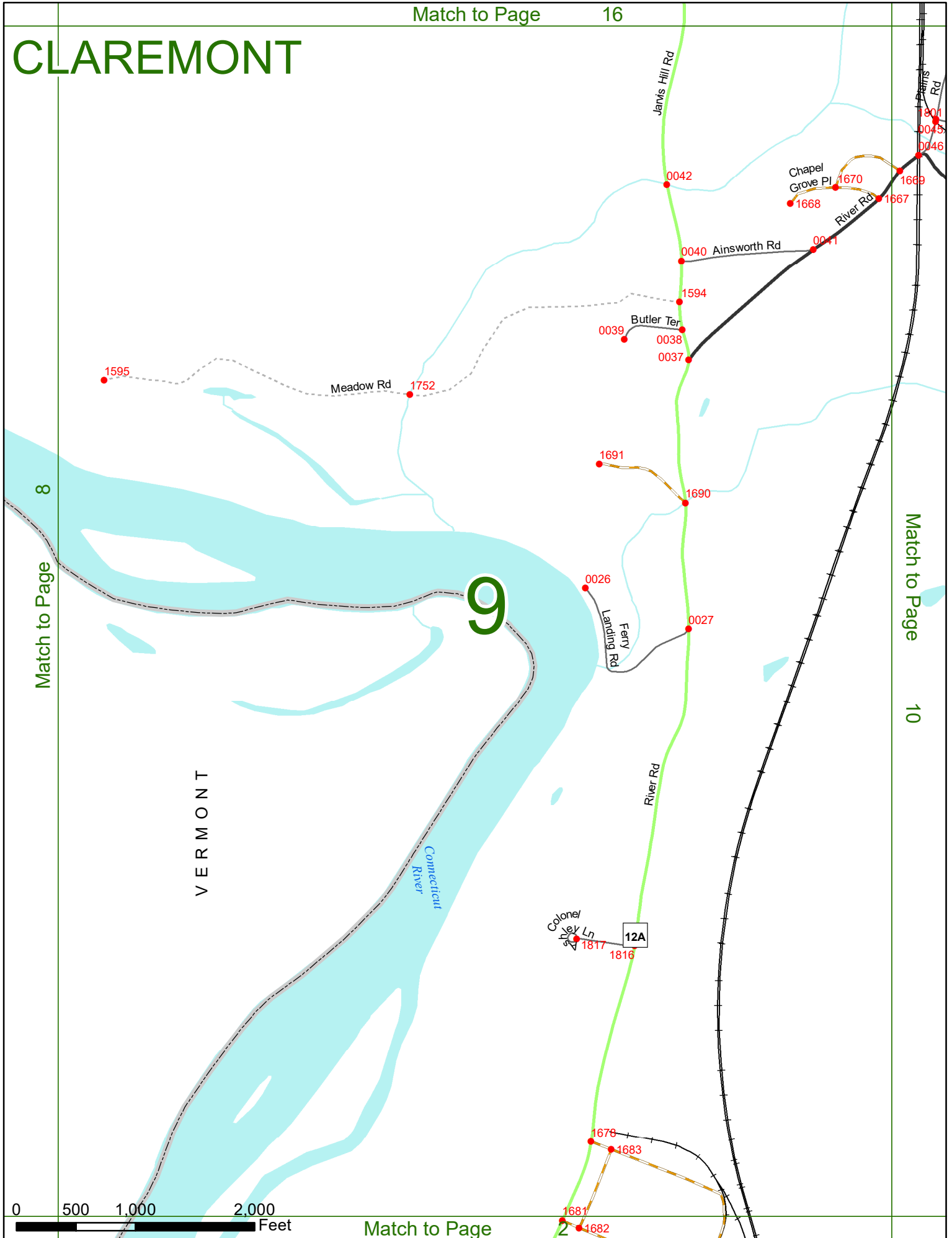
9

0 500 1,000 2,000 Feet

Match to Page


1

CLAREMONT



Match to Page 8

Match to Page 10



Match to Page

CLAREMONT

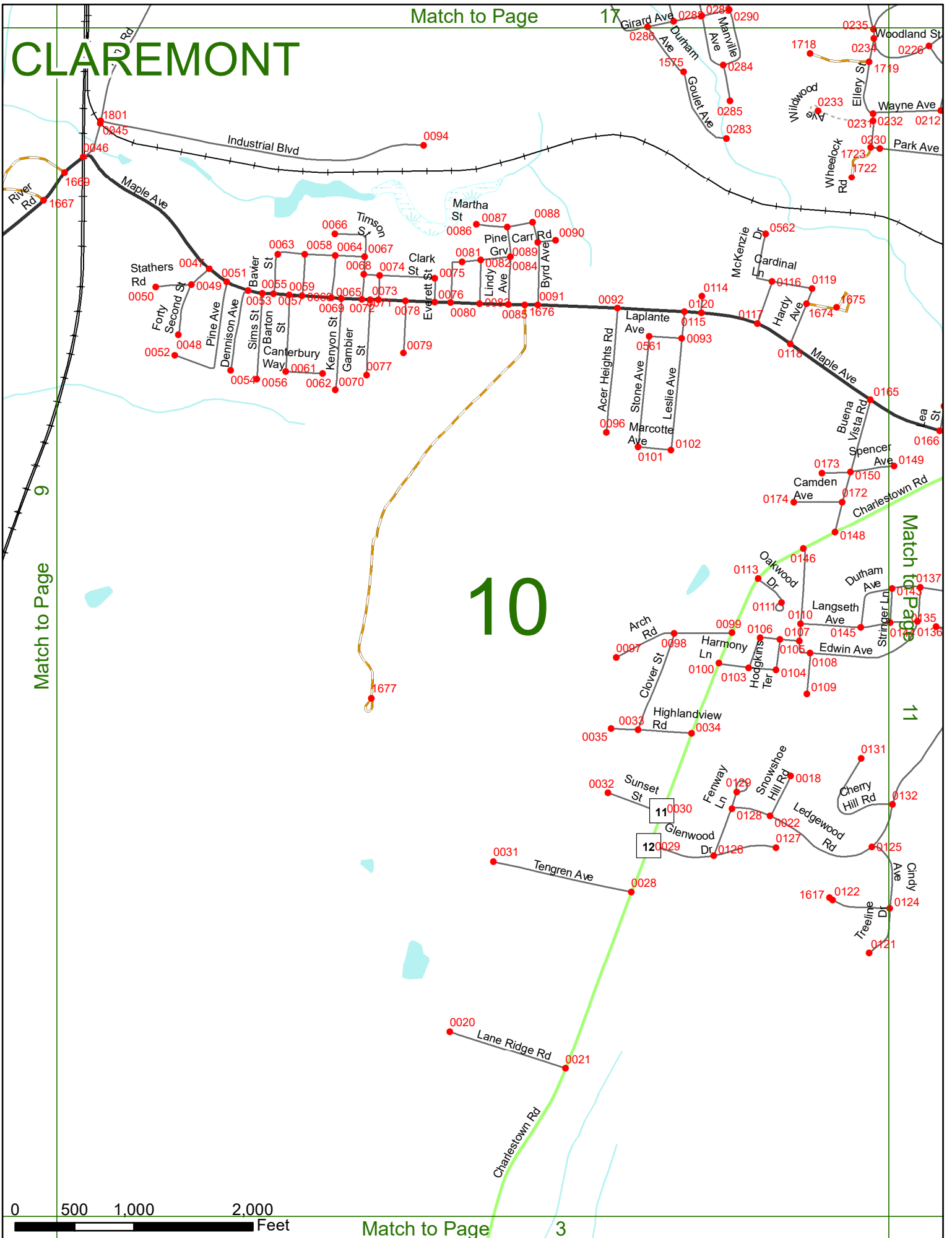
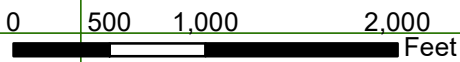
Match to Page 17

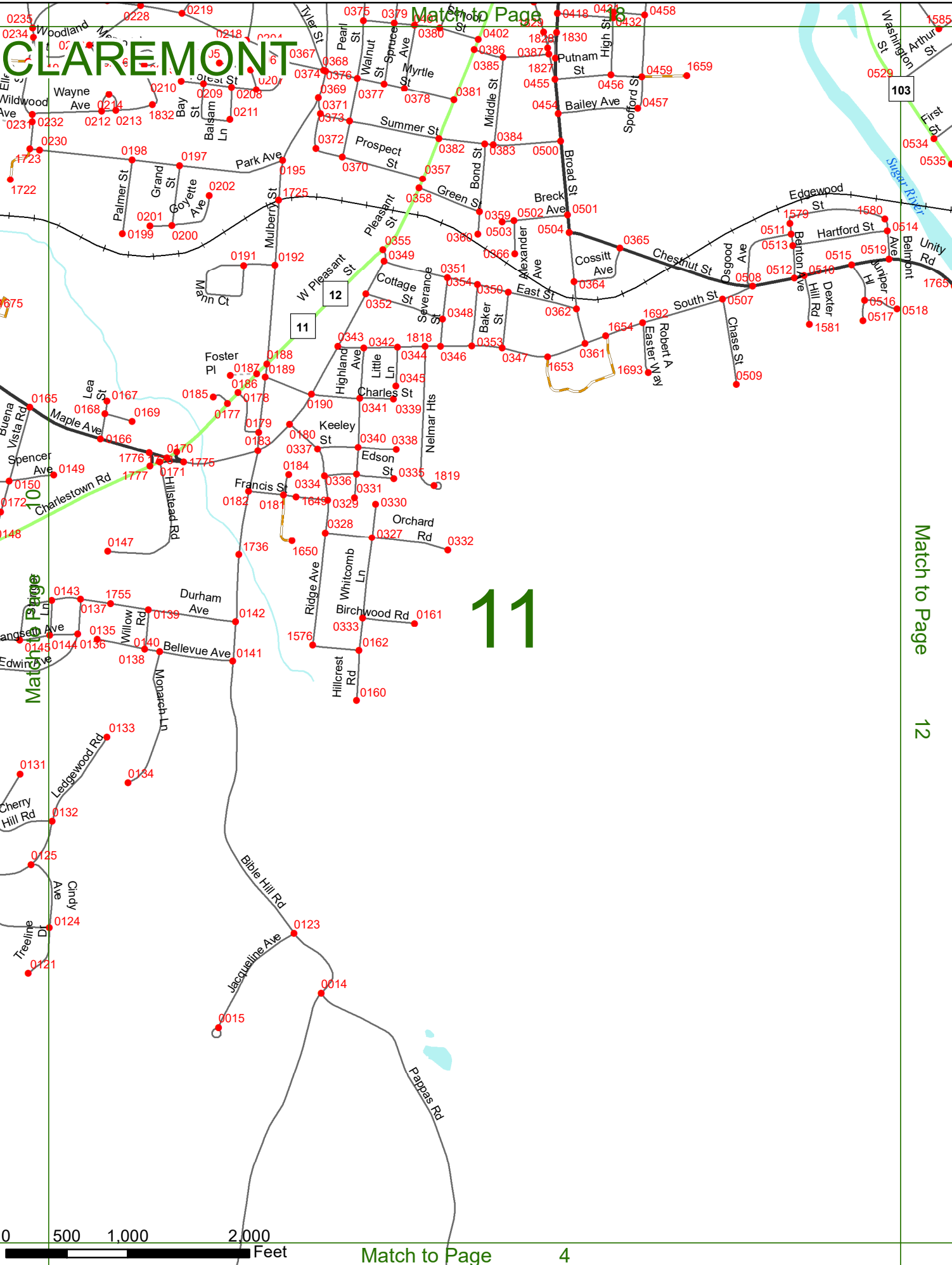
Match to Page 9

Match to Page 11

10

Match to Page 3

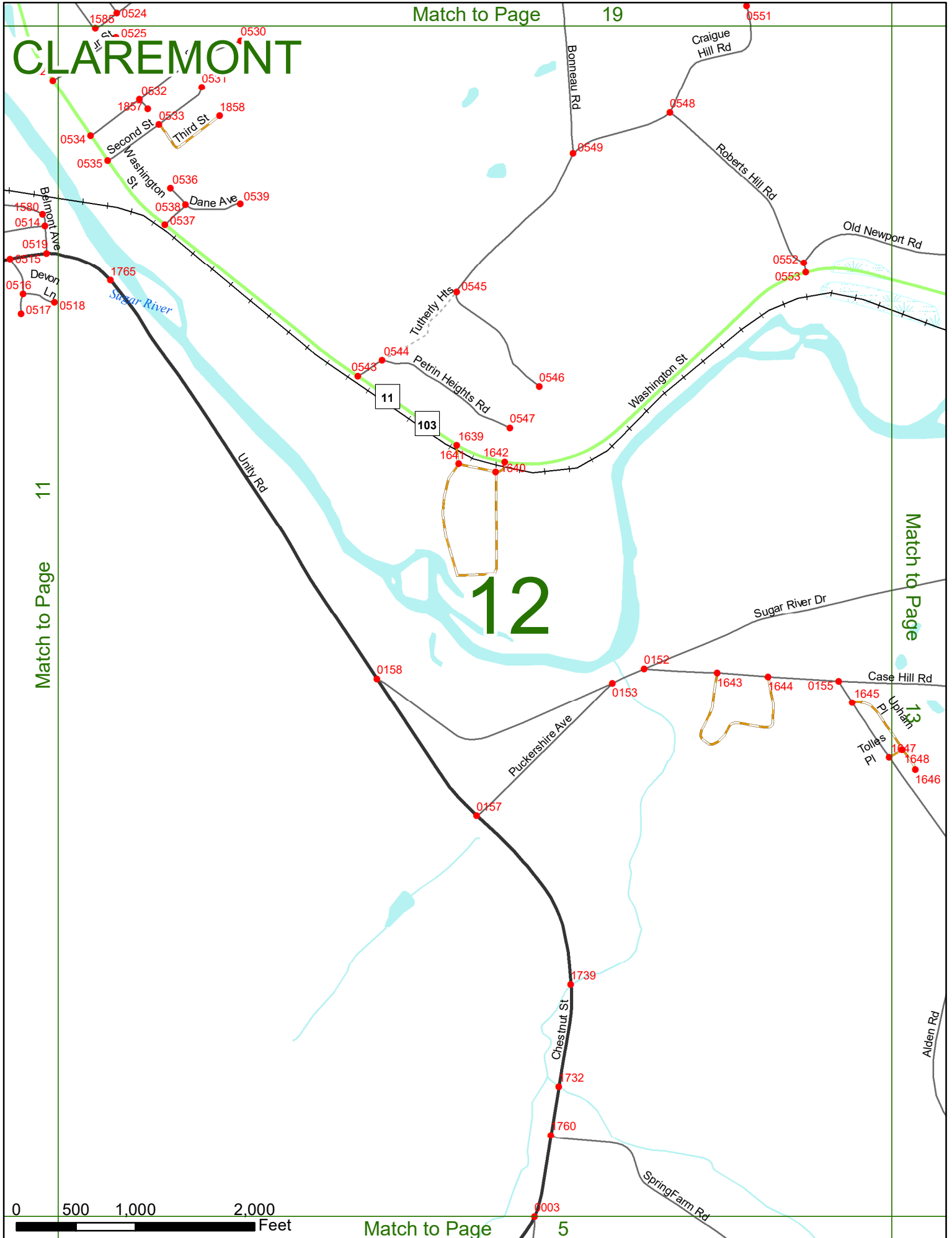




0 500 1,000 2,000 Feet

Match to Page 4

CLAREMONT



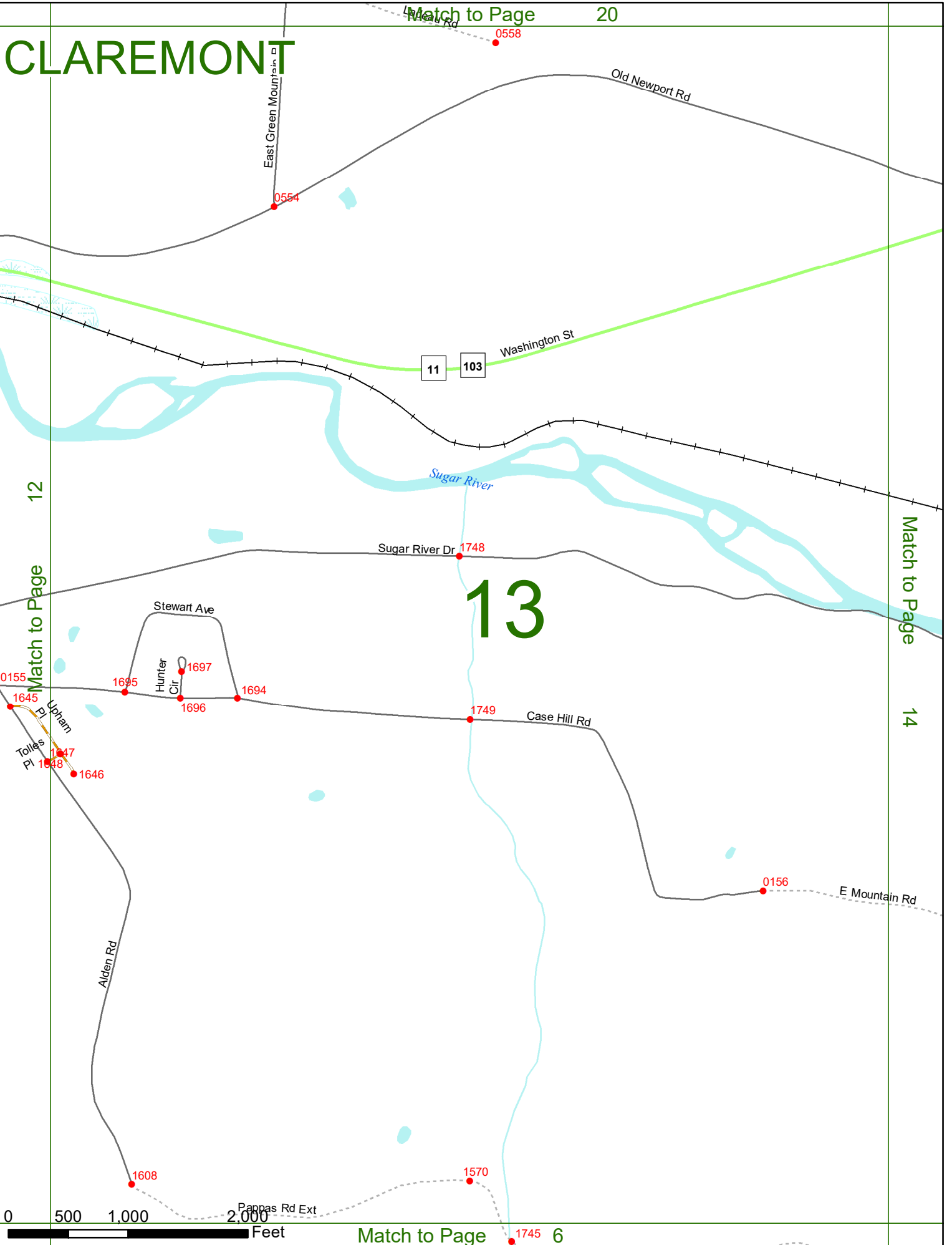
Match to Page 11

Match to Page 13

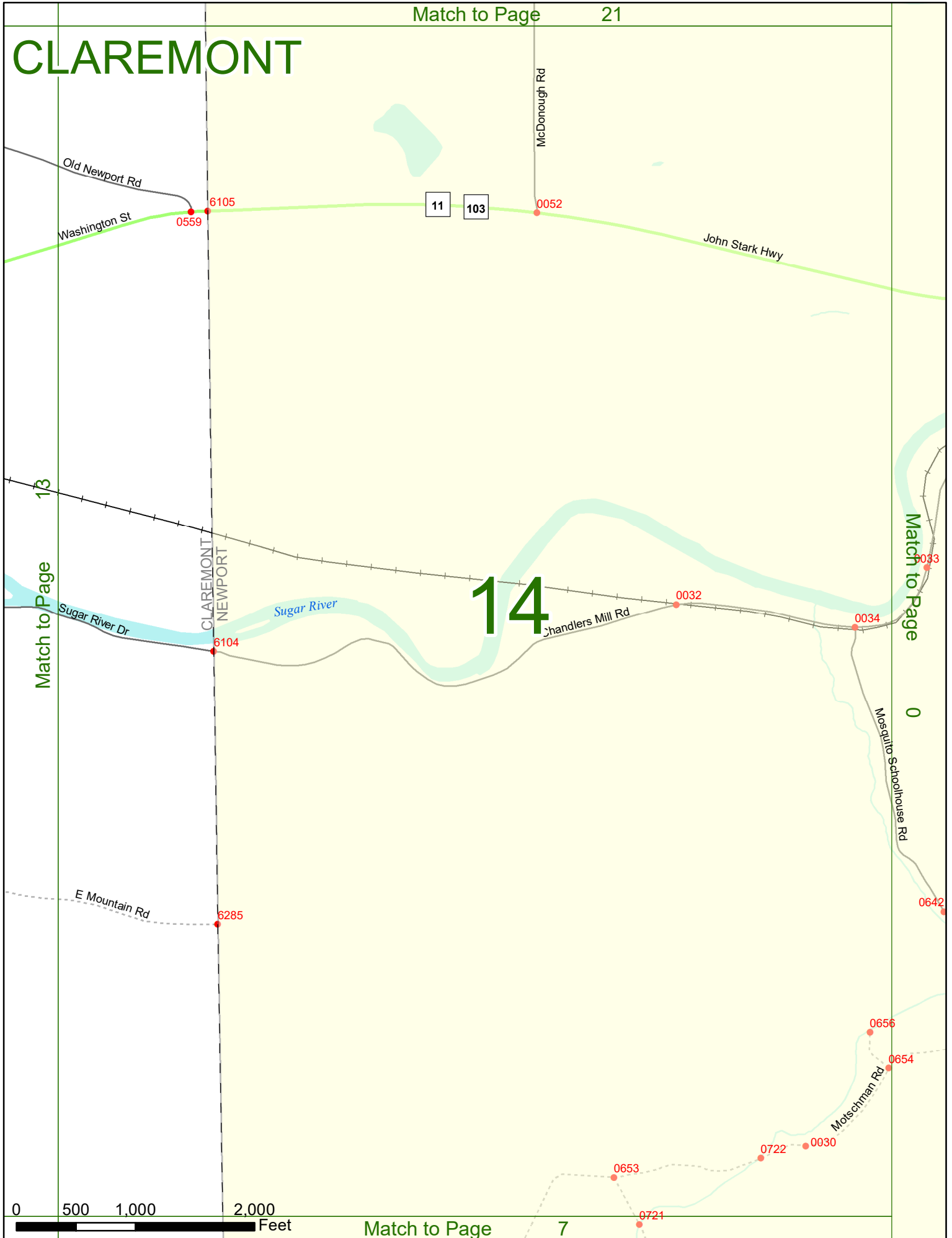
12



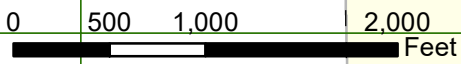
CLAREMONT



CLAREMONT



14



CLAREMONT

Match to Page 0

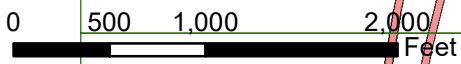
Match to Page 0

VERMONT

15
N 91

Connecticut River

Match to Page 16



Match to Page 8

8



CLAREMONT

VERMONT

15

Match to Page

Match to Page

22

Bonmark Dr

Connecticut River

12A

Jarvis Hill Rd

Jarvis Hill Rd

Jarvis Hill Rd

103

12

Main St

1728 Half Mile Rd

Match to Page

17

16

Old Jarvis Hill Rd

Honesty Pl

Jarvis Hill Rd

1613

1616

0304

1615

0164

1734

0737

0736

0735

1727

1734

1728

1685

1687

1686

1688

1689



Match to Page

9

CLAREMONT

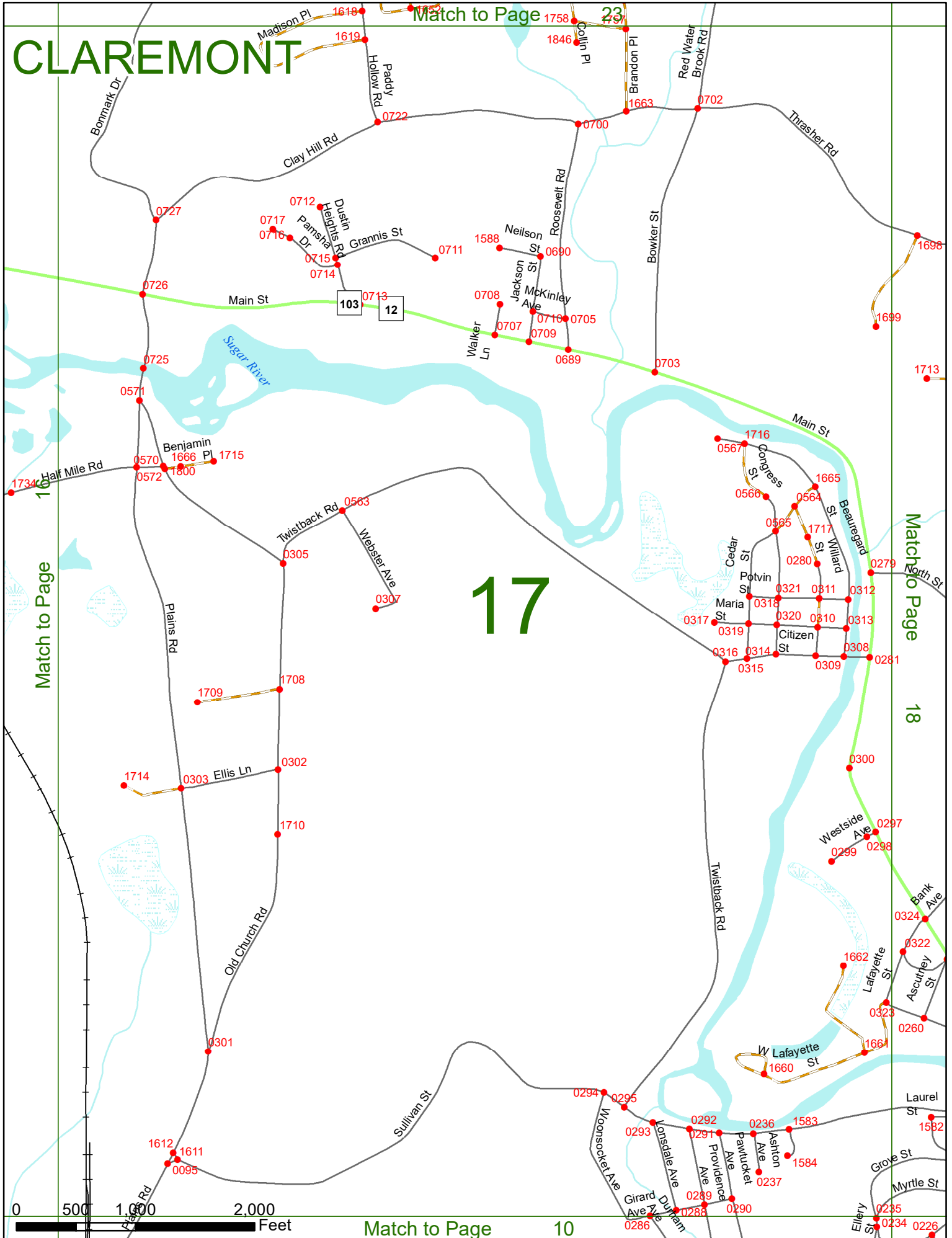
Match to Page 23

17

Match to Page 18

Match to Page 16

Match to Page 10



CLAREMONT

Match to Page

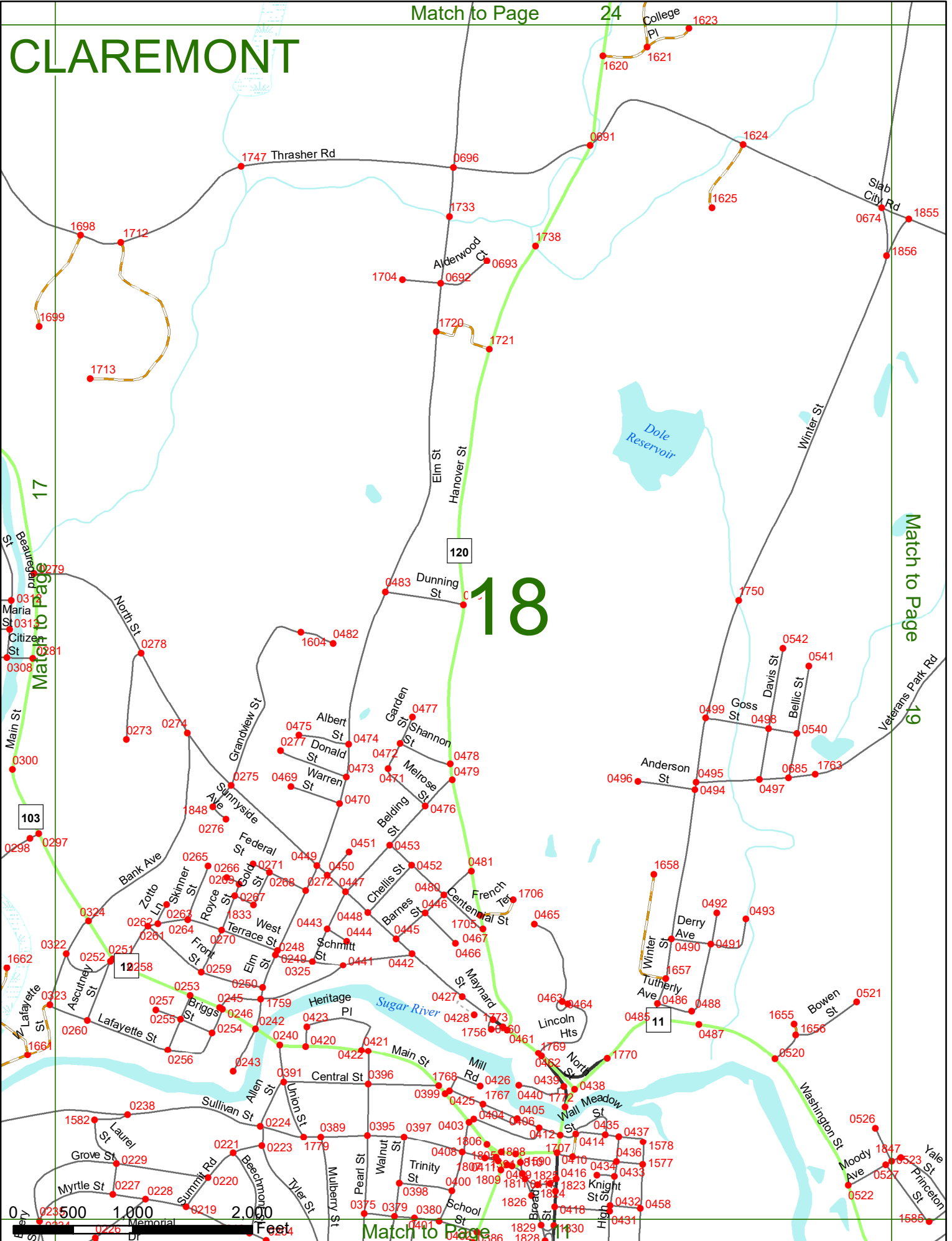
24

17

18

Match to Page

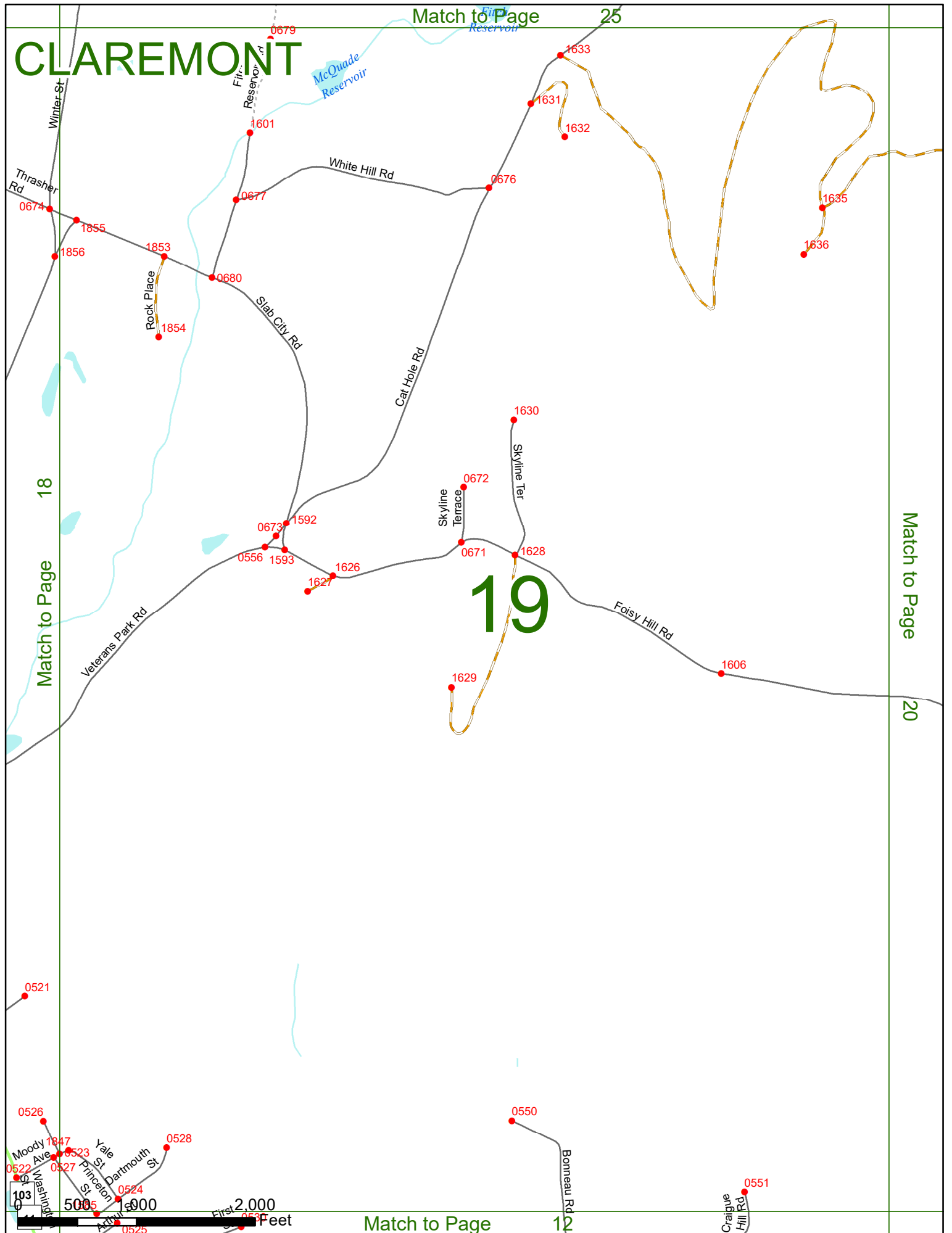
19



Match to Page

11

CLAREMONT



CLAREMONT



1634

19

Match to Page

20

Match to Page

21

Foisy Hill Rd

1764

Green Mtn Rd

1605

0557

1731

East Green Mountain Rd

0 500 1,000

2,000

East Green Mountain Rd

0555

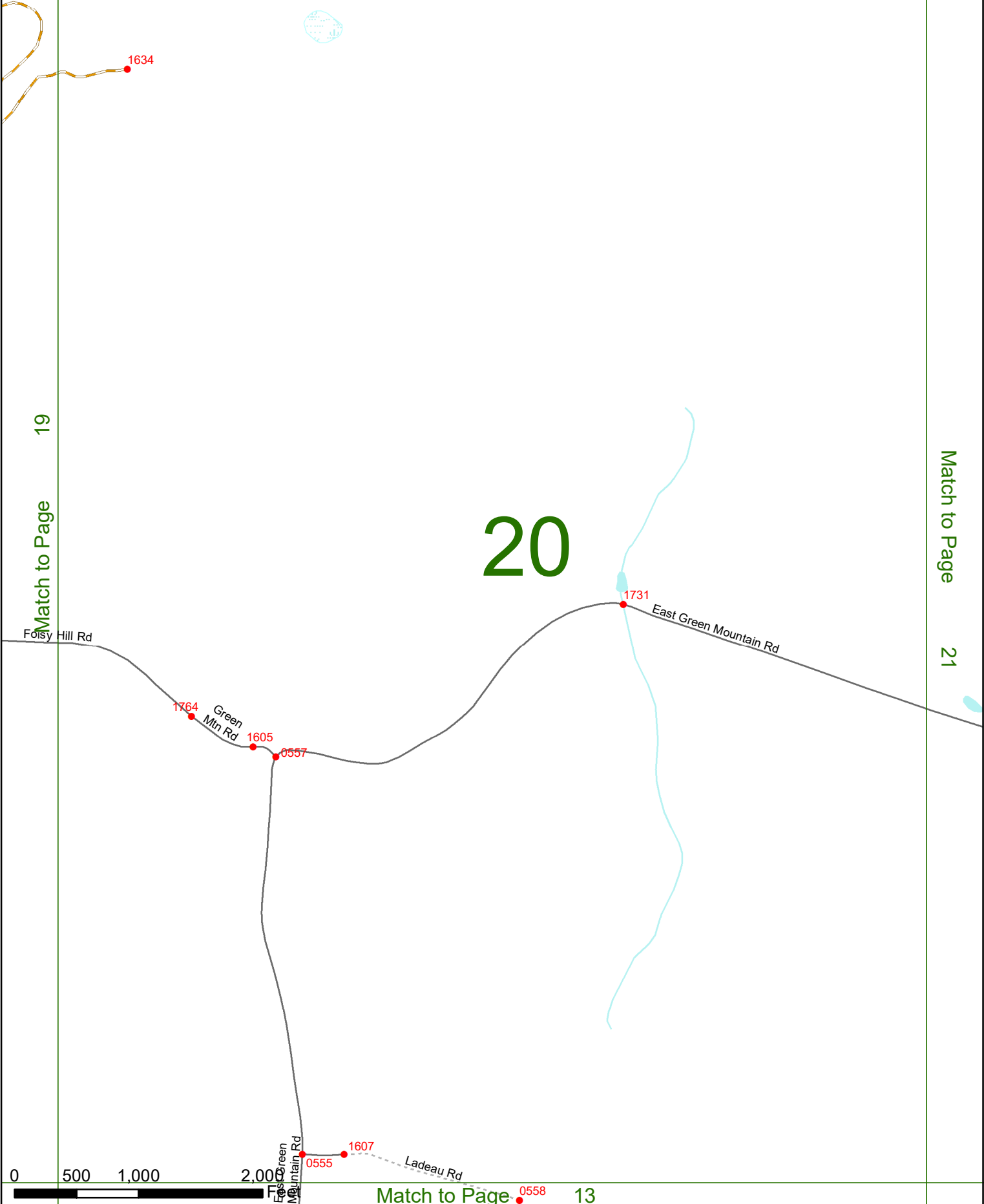
1607

Ladeau Rd

Match to Page

0558

13



CLAREMONT

Match to Page 27

20

Match to Page

CLAREMONT
NEWPORT

21

Match to Page

0

1572

East Green Mountain Rd

6106

East Green Mountain Rd

0302

0304

0305

Gove Rd

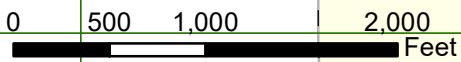
McDonough Rd

Cat Hole Rd

Perry Brook Rd

0797

0290



Match to Page

14

CLAREMONT

N 91

Match to Page 0

VERMONT

Match to Page 23

22

Connecticut River

Windy Hill Rd

Windsor Rd

Andrews Rd

Vermont

103

12A

12

Main St

0734

1741

0745

0720

1726

0749

8472

0732

0746

0733



CLAREMONT


22

Match to Page

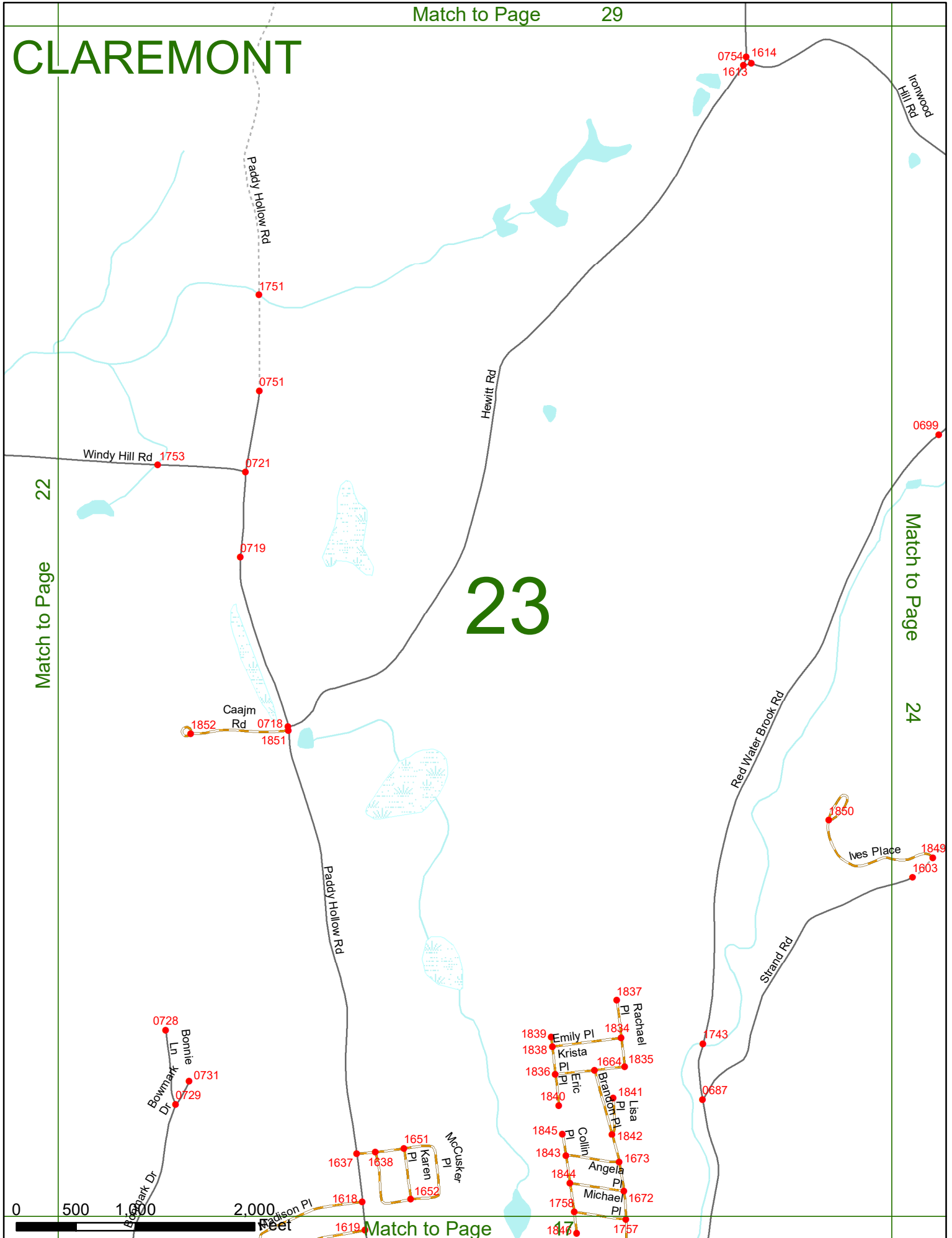
23

Match to Page

24



Match to Page



Windy Hill Rd 1753

Paddy Hollow Rd

Hewitt Rd

Caajm Rd

Red Water Brook Rd

Strand Rd

Ironwood Hill Rd

Bonnie Ln
Bowmark Dr

McCusker Pl

Bradson Pl

0728
0731
0729

1751

0751

0721

0719

1852
0718
1851

Paddy Hollow Rd

1637
1638
1651
1652
1618
1619

1839
1838
1836
1840
1845
1843
1844
1758
1847

Emily Pl
Krista Pl
Eric Pl
Collin Pl
Angela Pl
Michae Pl

1837
1834
1664
1835
1841
1842
1673
1672
1757

0754
1673
1614

1743

0687

1850

0699

1849
1603

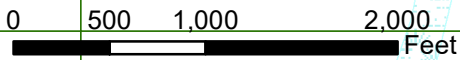
CLAREMONT

Match to Page 30

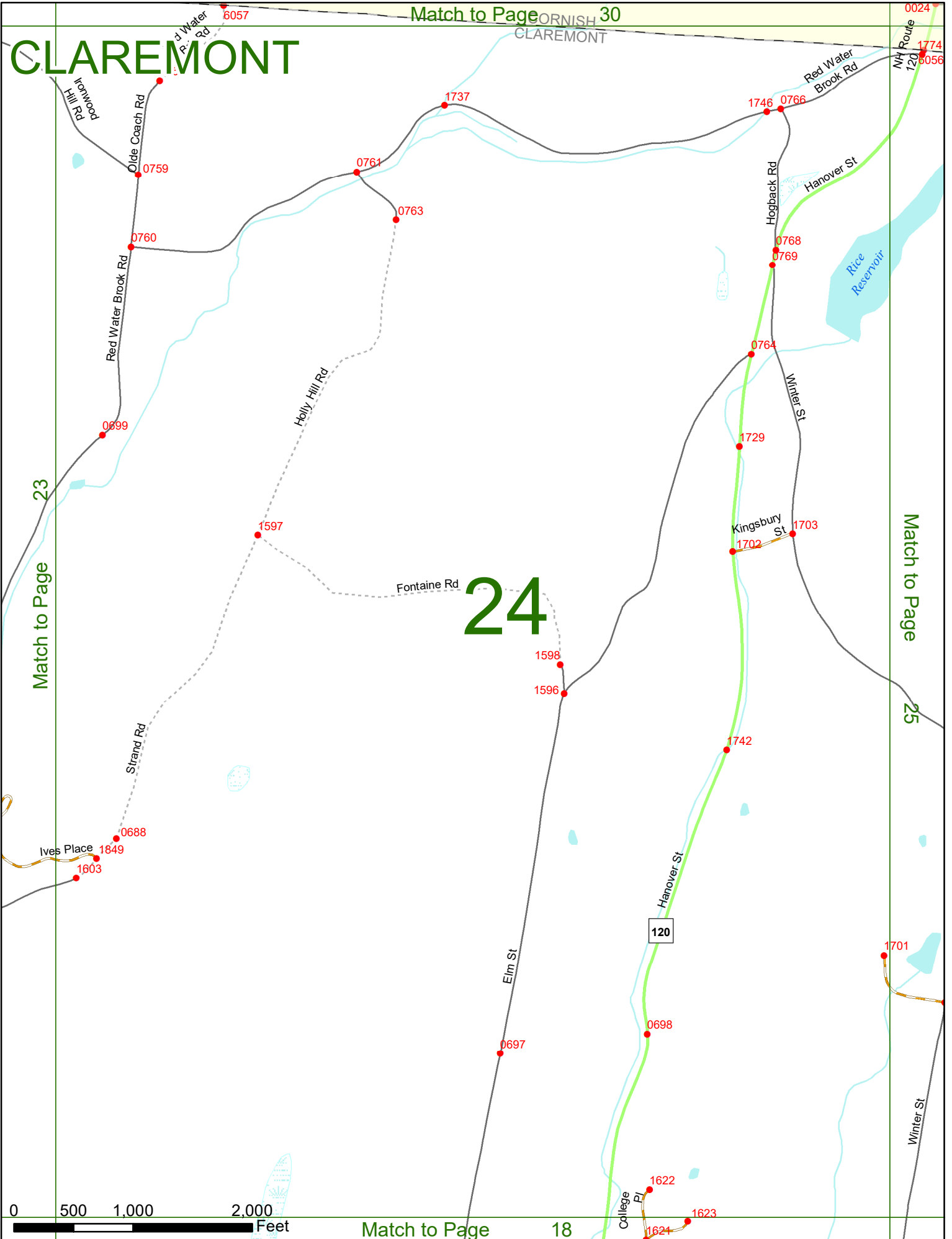
Match to Page 23

Match to Page 25

24

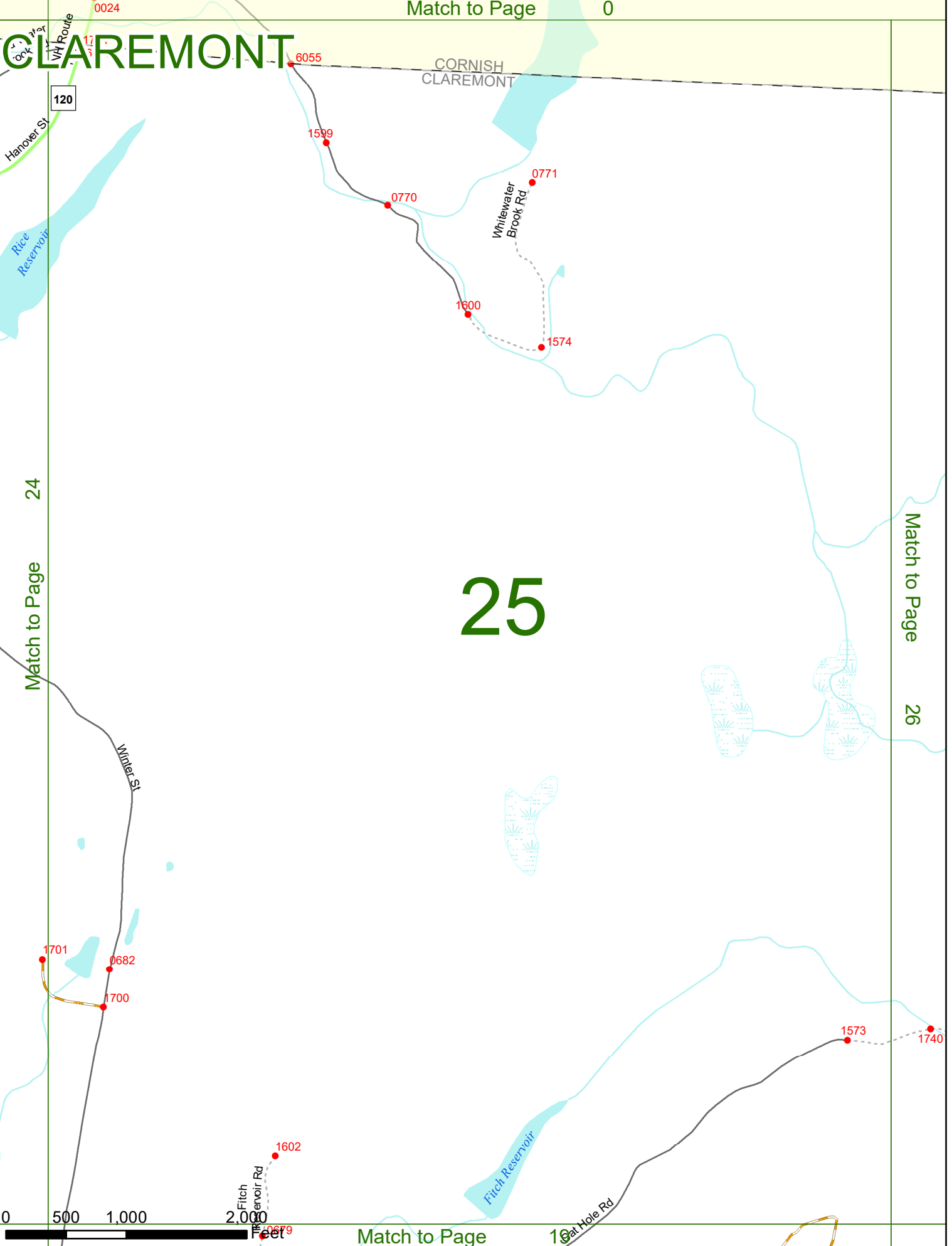


Match to Page 18



CLAREMONT

CORNISH
CLAREMONT



25



CLAREMONT

Skyline Dr

CORNISH
CLAREMONT

0001

25

Match to Page

26

Match to Page

27

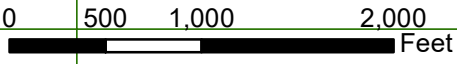
0675

Cat Hole Rd

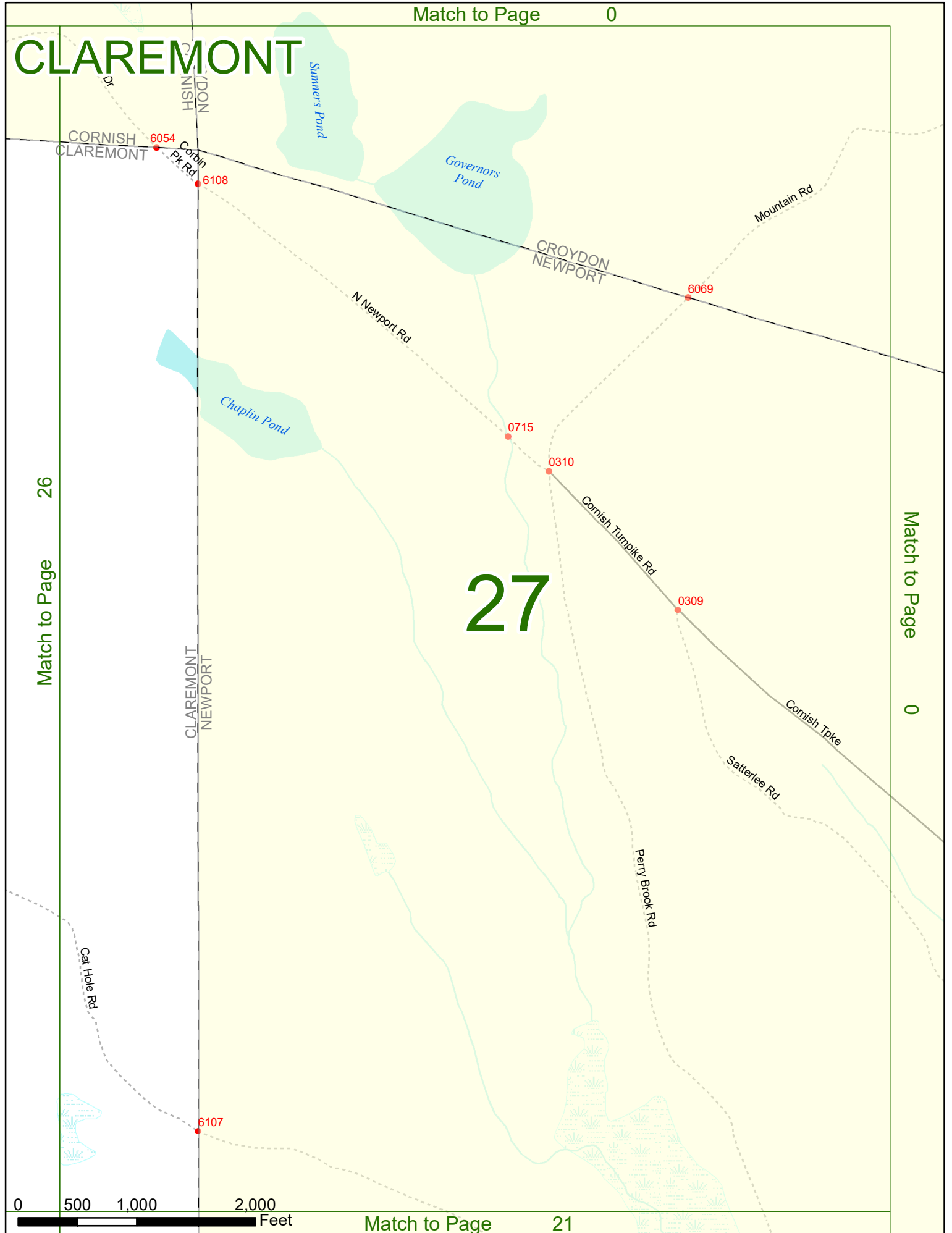
1735

1573

1740



CLAREMONT



26

Match to Page

27

Match to Page

0

0 500 1,000 2,000 Feet

CLAREMONT

Match to Page 0

Match to Page 0

VERMONT

N 91
N 91

Connecticut River

28

NH Route 12A
0045

Match to Page 29

12A
0044

6059

CORNISH
CLAREMONT

Windsor Rd

0 500 1,000 2,000 Feet

Match to Page 22

CLAREMONT

0052

0542

Root Hill Rd

Tandy Brook Rd

0410

0534

0536

28

0031

Match to Page

Hilliard Rd

0037

Jackson Rd

Match to Page

29

0423

30

0040

Tandy Brook Rd

0 500 1,000

Feet

Tandy Brook Rd

6111

CORNISH
CLAREMONT

Match to Page 23

6058

Hewitt Rd

Ironwood Hill Rd

CLAREMONT

29

Match to Page

Tandy Brook Rd

30

Match to Page

0

Cook Rd

0026

Parsonage Rd

0027

Guest Hill Rd

Jackson Rd

0032

0028

Tewksbury Rd

Pete Daniels Rd

0029

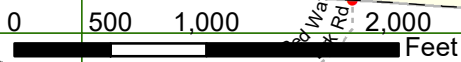
0030

Jackson Rd

0530

0411

Ironwood Dr



Water Rd
6057

CORNISH
CLAREMONT

Match to Page 24

0024

120