New Hampshire DOT
Department of Transportation

Maps and data sets are not guaranteed to be free from errors and omissions. Data is in a constant state of update and correction by various groups and agencies. Information displayed on this map is the best available at the time of publication.

# 2021 Nodal Reference Bookmap

## LEGEND

Divided Highway
Linited Access

Turnpike
Toll Road

U.S. Route

N.H. Route

State Roads
(Carries NO Route Number)

Local Roads

Class 6 Roads
(Not Maintained)

Private Roads

State Line

County Line

Town Line

Rivers & Streams

Lakes & Ponds

State Parks

National & State Forests

Reference Nodes

NHDOT will accept crash locations based on the State of NH Uniform Police Traffic Accident Report.

Crash occurred on:

**Option 1** Street Address

*123 Main Street*

**Option 2**

| Route No and/or Street name | Distance from Intersecting Street | NESW | Intesecting Road, Bridge, Town/County line |
|---|---|---|---|
| *Main Street* | *500* | *E* | *Oak Street* |

**Option 3**

| First Node | Distance from First Node | Second Node |
|---|---|---|
| *515* | *212* | *632* |

**Option 4**

| Route No and/or Street name | Mile Marker on Interstate Only | NESW | Mile (Marker) |
|---|---|---|---|
| *I89S* | *700 feet* | *S* | *36.8* |

**Option 3 – Example**

| | |
|---|---|
| Street Name | *Loudon Road* |
| First Node | *803* |
| Distance from First Node | 318 Ft |
| Second Node | *813* |

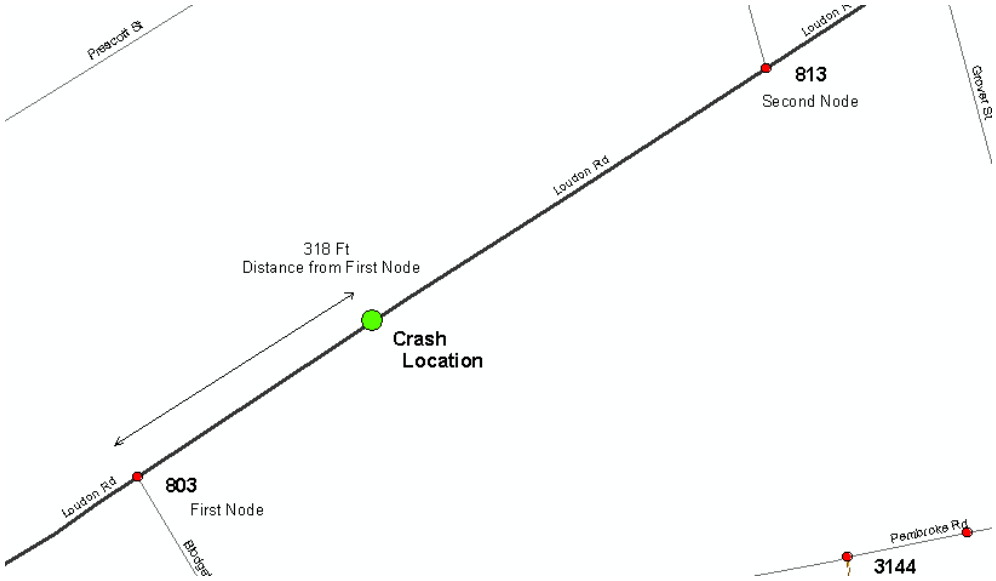

# KINGSTON

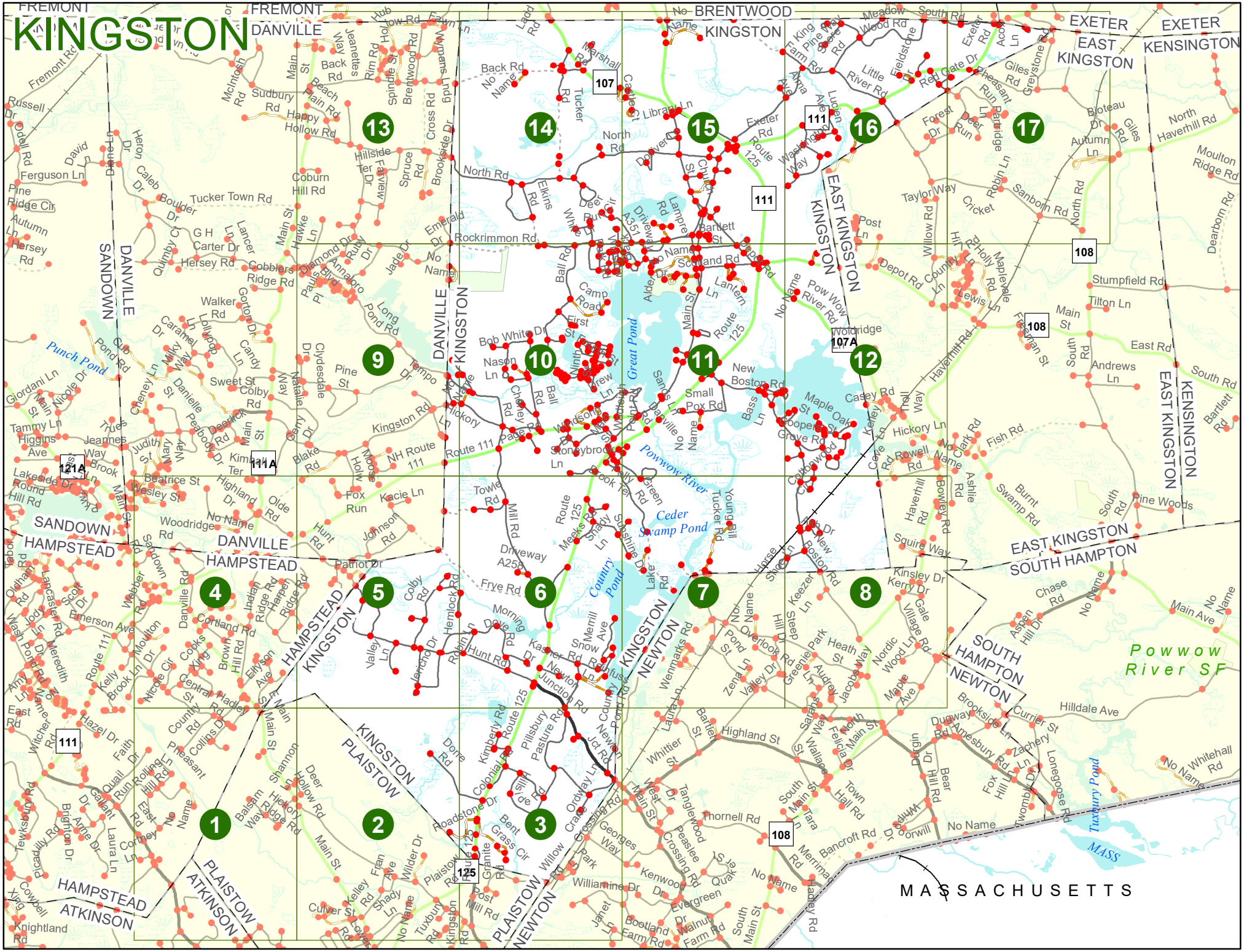


Date: 1/5/2021

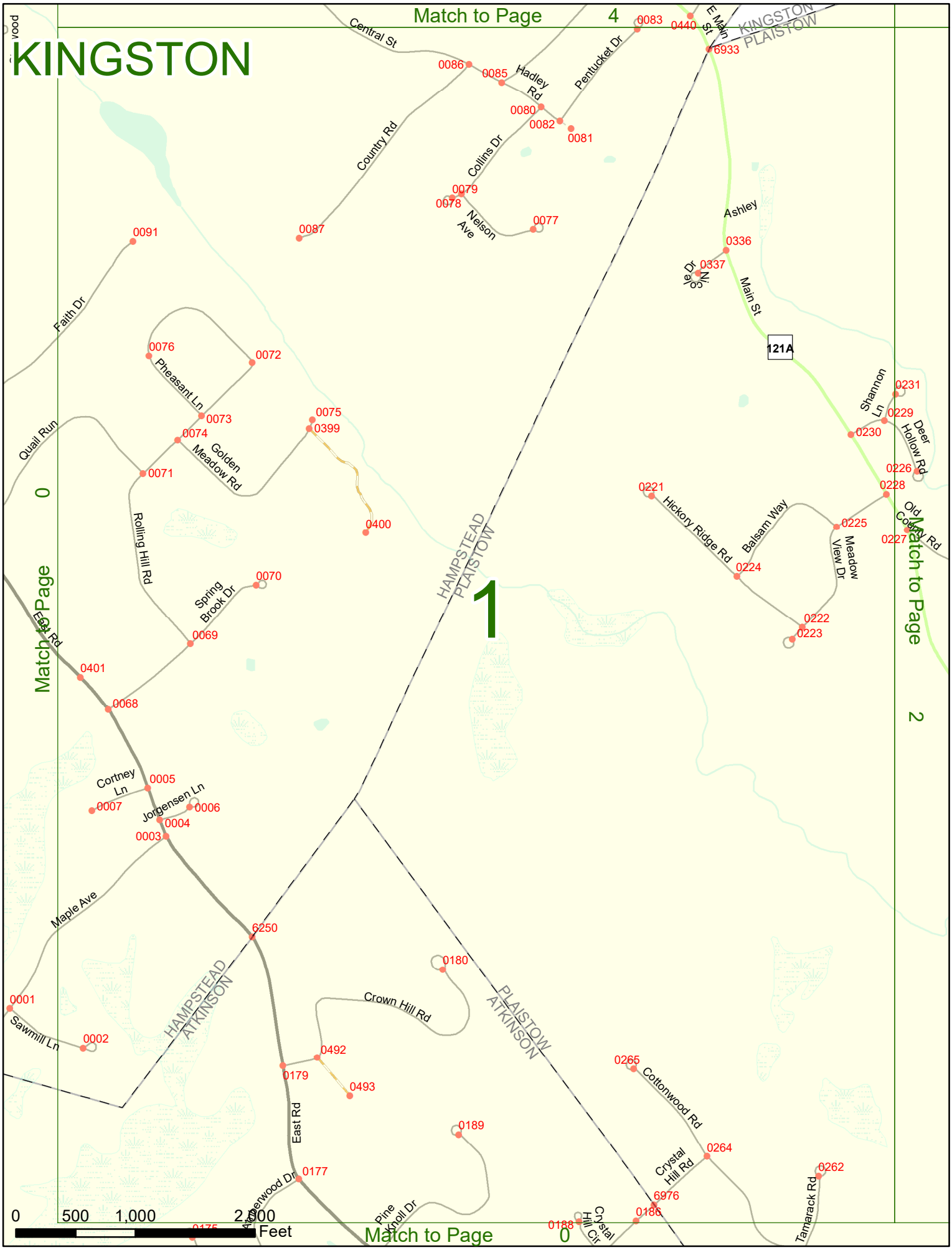
KINGSTON
Match to Page 4
Match to Page 0
Match to Page 2
Match to Page 0
1
Central St
Country Rd
Hadley Rd
Pentucket Dr
Collins Dr
Nelson Ave
E Main St
KINGSTON
PLAISTOW
Ashley
Nicole Dr
Main St
121A
Faith Dr
Pheasant Ln
Golden Meadow Rd
Quail Run
Rolling Hill Rd
Spring Brook Dr
East Rd
Shannon Ln
Deer Hollow Rd
Old County Rd
Hickory Ridge Rd
Balsam Way
Meadow View Dr
HAMPSTEAD
PLAISTOW
Cortney Ln
Jorgensen Ln
Maple Ave
Sawmill Ln
HAMPSTEAD
ATKINSON
Crown Hill Rd
PLAISTOW
ATKINSON
East Rd
Greenwood Dr
Pine Knoll Dr
Cottonwood Rd
Crystal Hill Rd
Crystal Hill Cir
Tamarack Rd
0 500 1,000 2,000 Feet

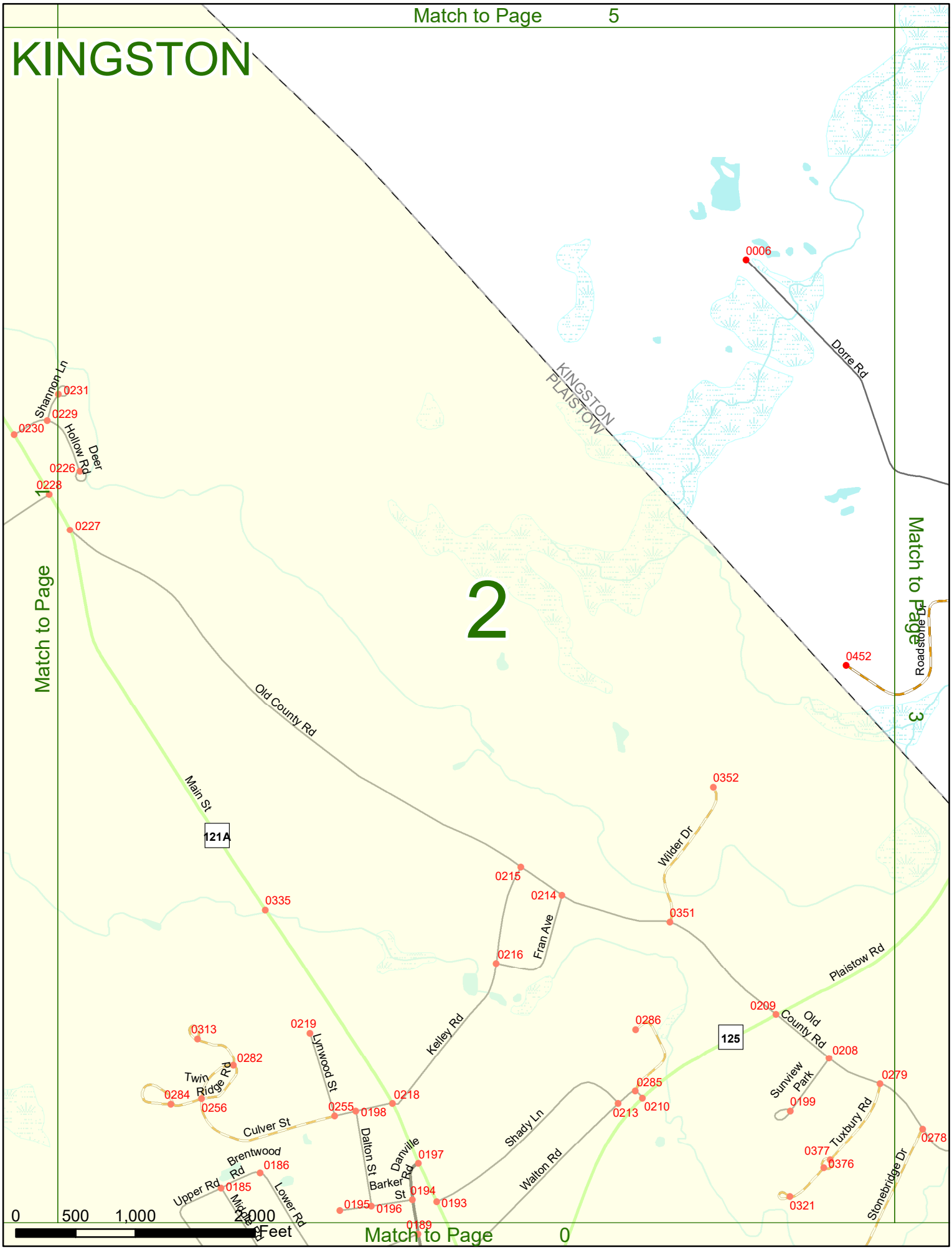
Match to Page 5
KINGSTON
2
KINGSTON
PLAISTOW
Dorre Rd
0006
Shannon Ln
0231
0229
0230
Hollow Rd
Deer
0226
0228
0227
Match to Page 1
Match to Page 3
Roadstone Dr
0452
Old County Rd
Main St
121A
0352
Wilder Dr
0215
0214
0351
0335
Fran Ave
0216
Plaistow Rd
0209
Old County Rd
125
0286
0313
0219
Kelley Rd
0208
0282
Twin Ridge Rd
Lynwood St
0279
0284
0256
0218
0285
Sunview Park
0199
0255
0198
0213
0210
Culver St
Shady Ln
Tuxbury Rd
0278
Dalton St
Danville Rd
0197
Brentwood Rd
0186
Walton Rd
0377
0376
Upper Rd
0185
Barker St
0194
Lower Rd
0195
0196
0193
0321
Stonebridge Dr
Midway Rd
0189
0 500 1,000 2,000 Feet
Match to Page 0

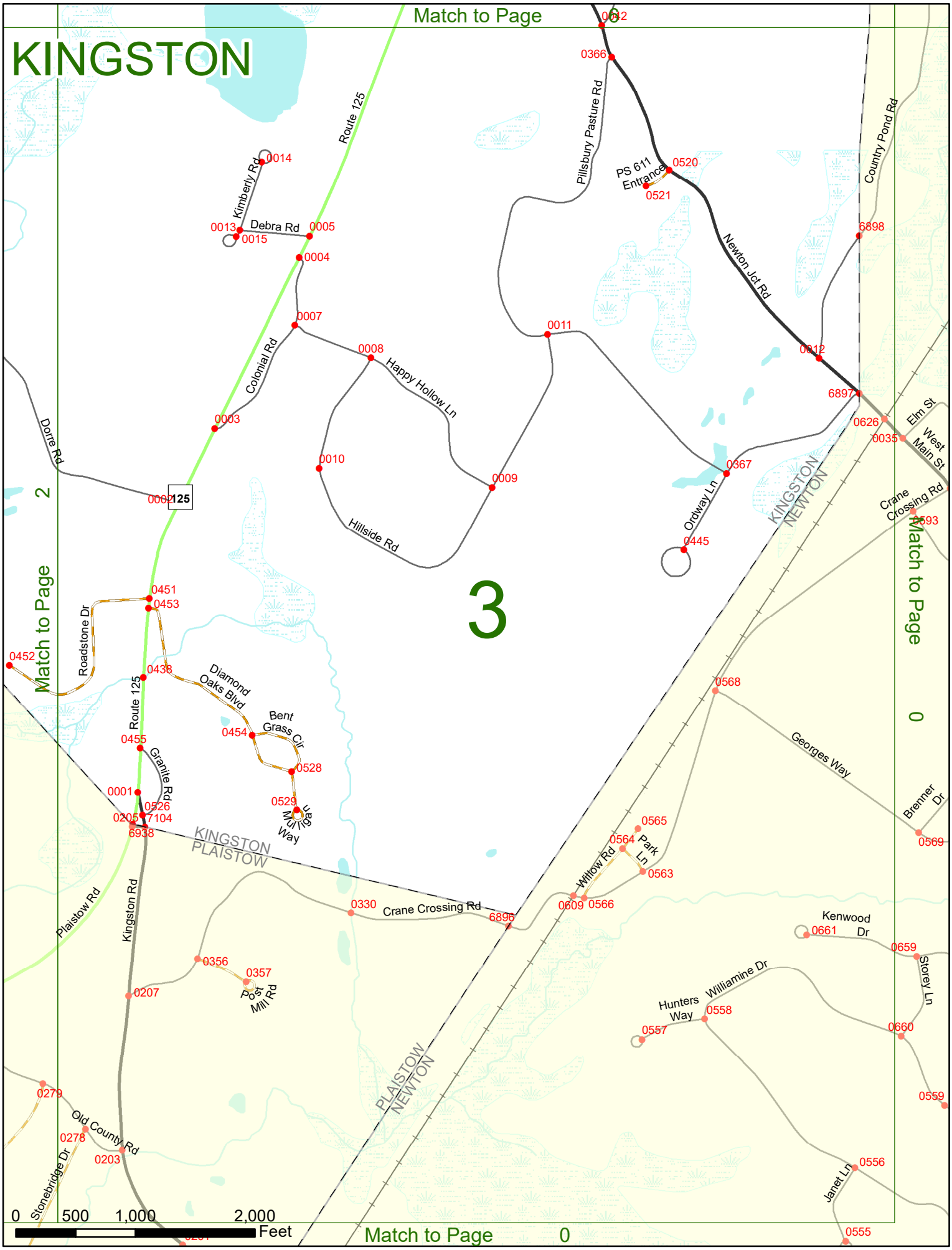
KINGSTON
Match to Page 6
Match to Page 2
Match to Page 0
Match to Page 0
3
Route 125
Kimberly Rd
Debra Rd
Colonial Rd
Happy Hollow Ln
Hillside Rd
Pillsbury Pasture Rd
PS 611 Entrance
Newton Jct Rd
Country Pond Rd
Ordway Ln
Elm St
West Main St
Crane Crossing Rd
Dorre Rd
Roadstone Dr
Diamond Oaks Blvd
Bent Grass Cir
Granite Rd
Mill Pond Way
Georges Way
Brenner Dr
Willow Rd
Park Ln
Kenwood Dr
Storey Ln
Williamine Dr
Hunters Way
Janet Ln
Plaistow Rd
Kingston Rd
Post Mill Rd
Old County Rd
Stonebridge Dr
KINGSTON
NEWTON
KINGSTON
PLAISTOW
PLAISTOW
NEWTON
0 500 1,000 2,000
Feet

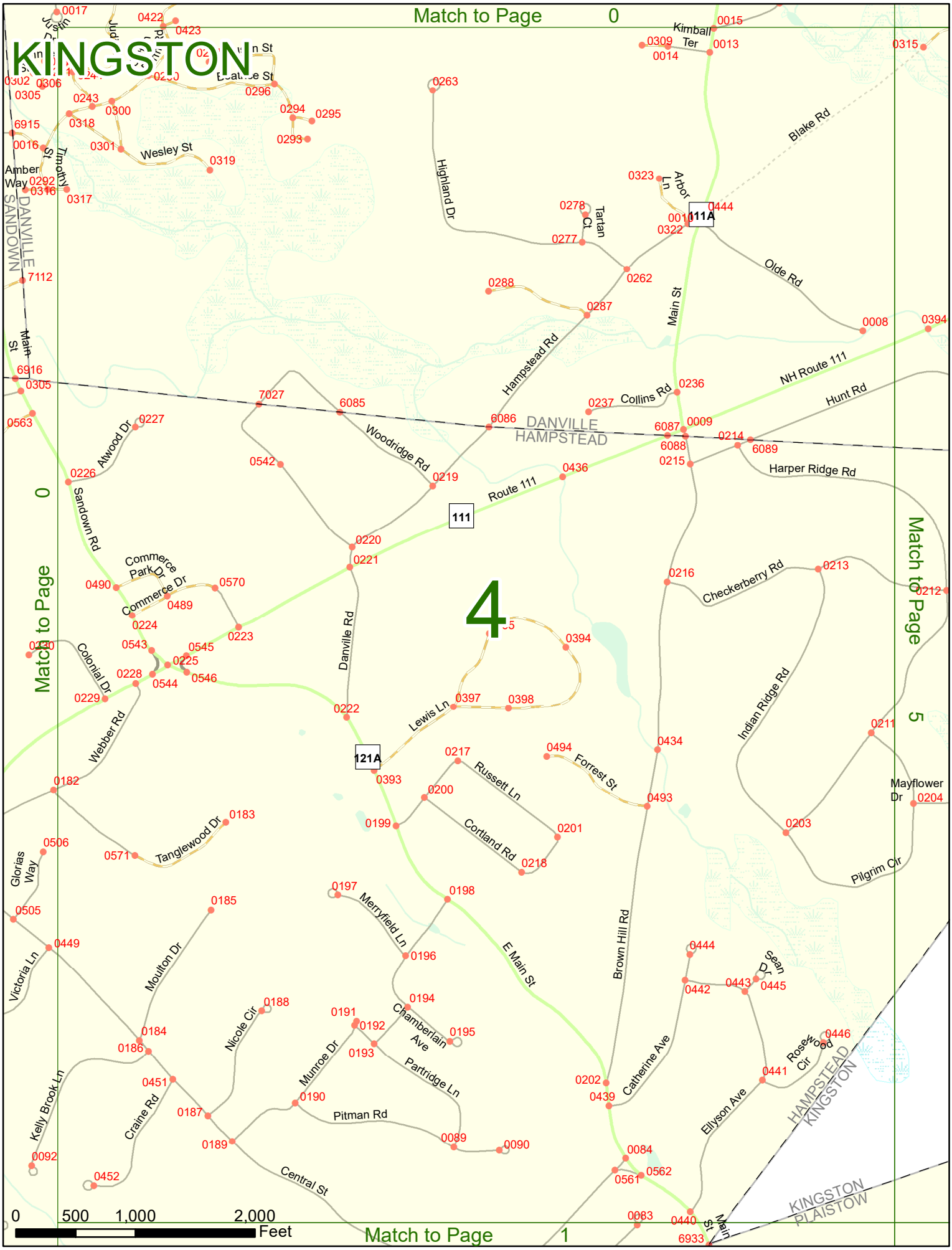
KINGSTON
Match to Page 0
Match to Page 1
Match to Page 0
Match to Page 5
4
DANVILLE
SANDOWN
DANVILLE
HAMPSTEAD
HAMPSTEAD
KINGSTON
KINGSTON
PLAISTOW
Kimball Ter
Blake Rd
Olde Rd
Arbor Ln
Tartan Ct
Highland Dr
Main St
Hampstead Rd
Collins Rd
NH Route 111
Hunt Rd
Harper Ridge Rd
Woodridge Rd
Route 111
111
111A
121A
Danville Rd
Lewis Ln
Checkerberry Rd
Indian Ridge Rd
Mayflower Dr
Pilgrim Cir
Russett Ln
Cortland Rd
Forrest St
Brown Hill Rd
E Main St
Catherine Ave
Ellyson Ave
Rosewood Cir
Sean Dr
Chamberlain Ave
Partridge Ln
Merryfield Ln
Pitman Rd
Central St
Munroe Dr
Nicole Cir
Moulton Dr
Victoria Ln
Kelly Brook Ln
Craine Rd
Glorias Way
Tanglewood Dr
Webber Rd
Colonial Dr
Commerce Park Dr
Commerce Dr
Sandown Rd
Atwood Dr
Wesley St
Timothy St
Amber Way
Justin Dr
Main St
Main St
0 500 1,000 2,000 Feet

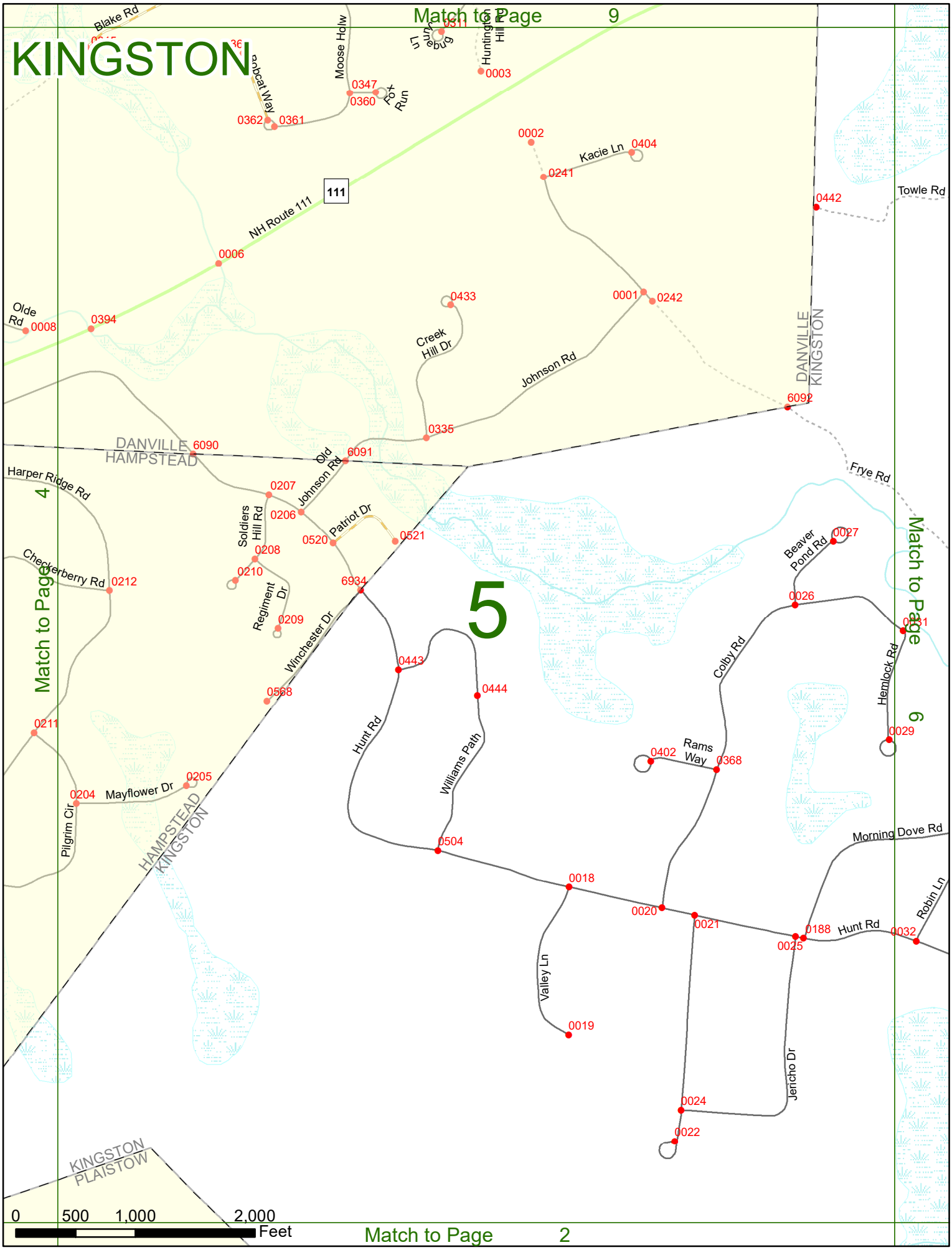
KINGSTON
Match to Page 9
Match to Page 2
Match to Page 4
Match to Page 6
5
Blake Rd
Bobcat Way
Moose Hollow
Fox Run
Huntington Hill Rd
Kacie Ln
NH Route 111
111
Towle Rd
Olde Rd
Creek Hill Dr
Johnson Rd
DANVILLE
KINGSTON
DANVILLE
HAMPSTEAD
Old Johnson Rd
Frye Rd
Harper Ridge Rd
Soldiers Hill Rd
Patriot Dr
Checkerberry Rd
Regiment Dr
Winchester Dr
Beaver Pond Rd
Colby Rd
Hemlock Rd
Hunt Rd
Williams Path
Rams Way
Mayflower Dr
Pilgrim Cir
HAMPSTEAD
KINGSTON
Morning Dove Rd
Robin Ln
Hunt Rd
Valley Ln
Jericho Dr
KINGSTON
PLAISTOW
0
500
1,000
2,000
Feet

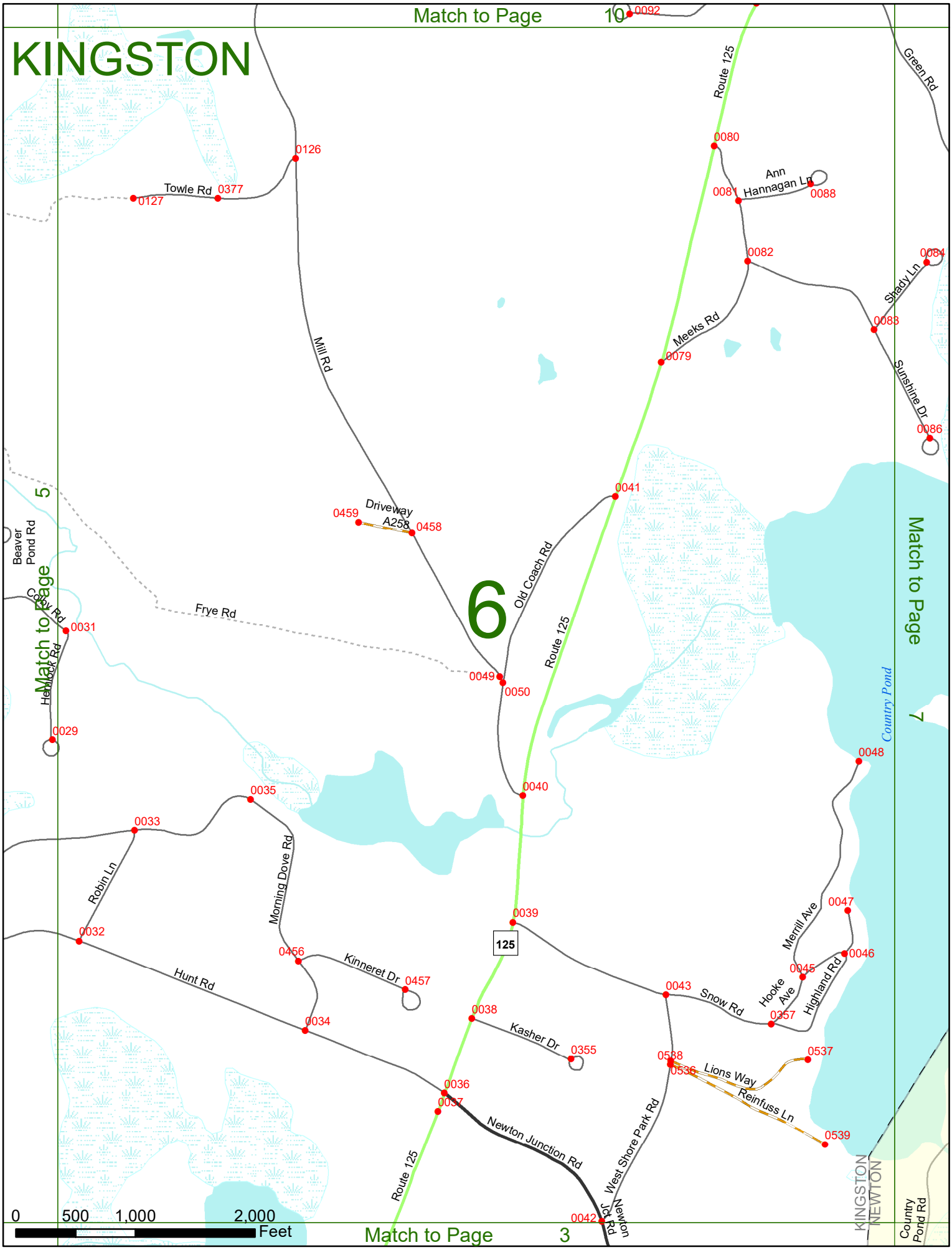
KINGSTON
Match to Page 10
Match to Page 5
Match to Page 7
Match to Page 3
6
Route 125
Green Rd
Towle Rd
Mill Rd
Ann Hannagan Ln
Meeks Rd
Shady Ln
Sunshine Dr
Driveway A258
Old Coach Rd
Frye Rd
Beaver Pond Rd
Cary Rd
Hemlock Rd
Country Pond
Robin Ln
Morning Dove Rd
Hunt Rd
Kinneret Dr
Kasher Dr
Merrill Ave
Hooke Ave
Highland Rd
Snow Rd
Lions Way
Reinfuss Ln
Newton Junction Rd
West Shore Park Rd
Newton Jct Rd
Country Pond Rd
KINGSTON
NEWTON
125
0092
0080
0126
0377
0127
0081
0088
0082
0084
0083
0079
0086
0041
0459
0458
0031
0049
0050
0029
0048
0040
0035
0033
0039
0047
0032
0456
0046
0045
0457
0043
0357
0034
0038
0355
0537
0538
0536
0036
0037
0539
0042
0
500
1,000
2,000
Feet

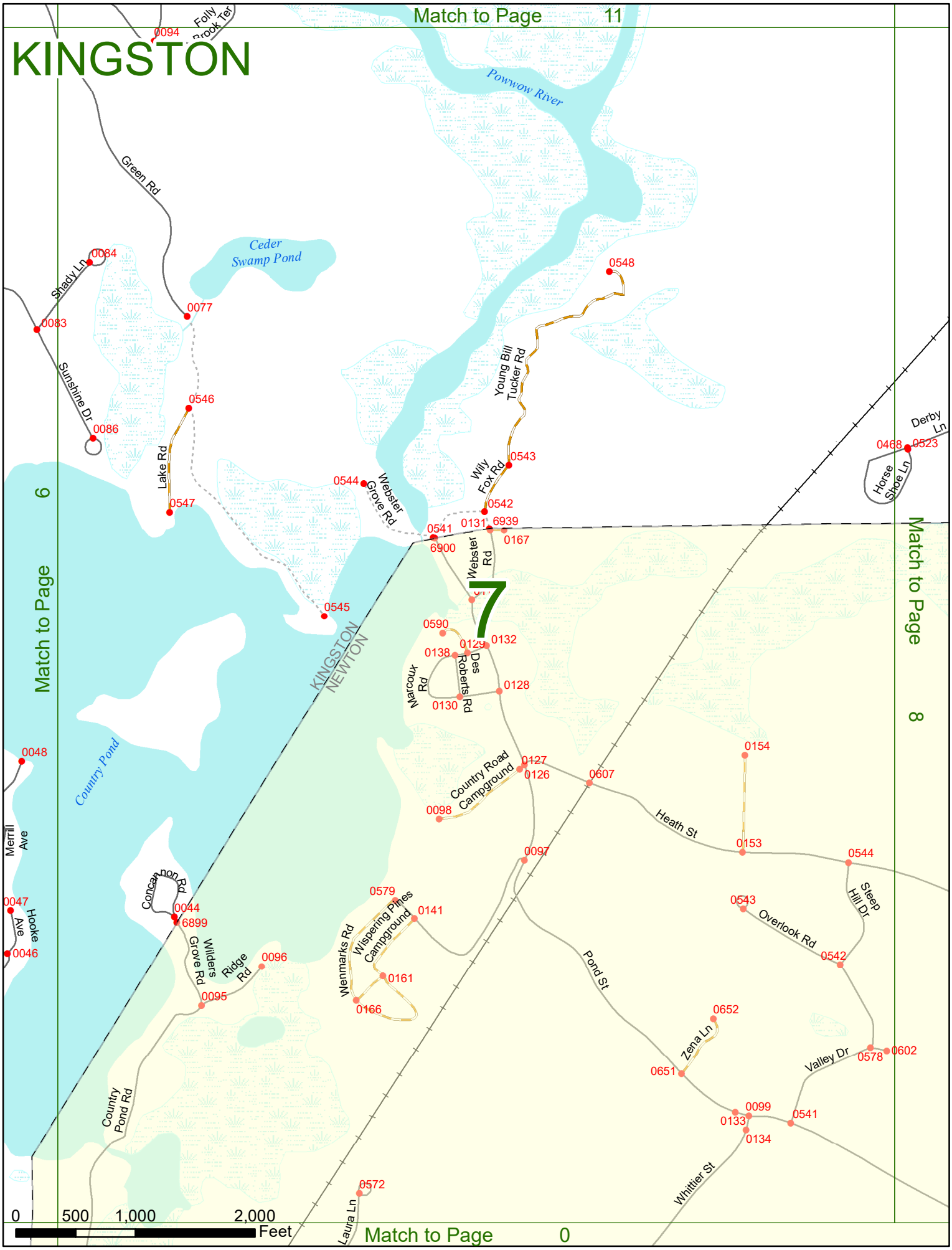
KINGSTON
Match to Page 11
Match to Page 6
Match to Page 8
Match to Page 0
7
Powwow River
Ceder Swamp Pond
Country Pond
KINGSTON
NEWTON
Folly Brook Ter
Green Rd
Shady Ln
Sunshine Dr
Lake Rd
Webster Grove Rd
Young Bill Tucker Rd
Willy Fox Rd
Webster Rd
Des Roberts Rd
Marcoux Rd
Country Road Campground
Heath St
Steep Hill Dr
Overlook Rd
Pond St
Zena Ln
Valley Dr
Whittier St
Wenmarks Rd
Wispering Pines Campground
Wilders Grove Rd
Ridge Rd
Congan Pond Rd
Country Pond Rd
Laura Ln
Merrill Ave
Hooke Ave
Horse Shoe Ln
Derby Ln
0 500 1,000 2,000 Feet

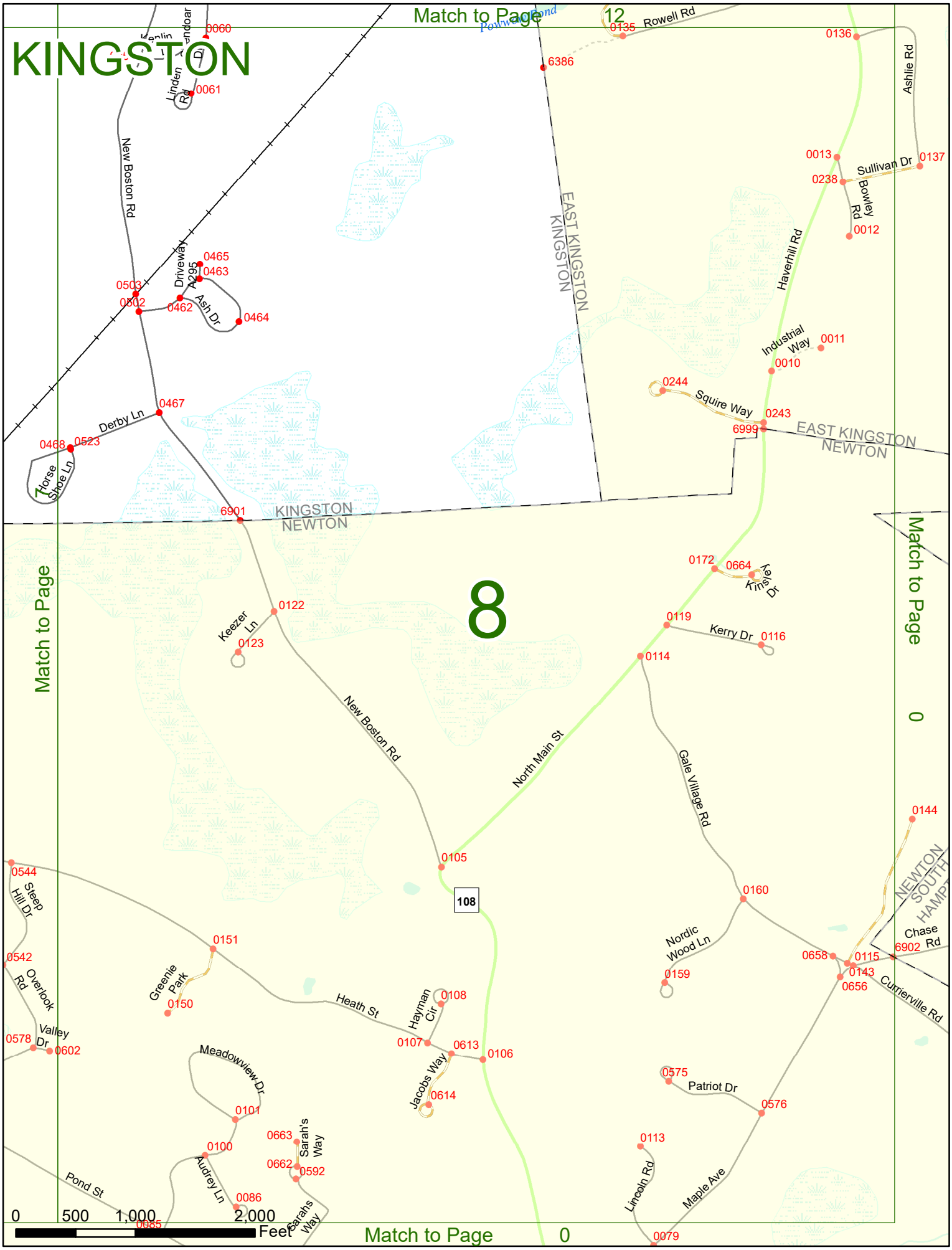
KINGSTON
8
Match to Page 12
Match to Page 0
Match to Page
Match to Page
Powwow Pond
Rowell Rd
Ashlie Rd
Sullivan Dr
Bowley Rd
Haverhill Rd
Industrial Way
Squire Way
EAST KINGSTON
KINGSTON
EAST KINGSTON
NEWTON
KINGSTON
NEWTON
New Boston Rd
Linden Rd
Driveway
A295
Ash Dr
Derby Ln
Horse Shoe Ln
Keezer Ln
Kinsie Dr
Kerry Dr
North Main St
Gale Village Rd
Nordic Wood Ln
Chase Rd
Currierville Rd
NEWTON
SOUTH HAMPT
Steep Hill Dr
Overlook Rd
Valley Dr
Greenie Park
Heath St
Hayman Cir
Jacobs Way
Meadowview Dr
Sarah's Way
Sarahs Way
Audrey Ln
Pond St
Patriot Dr
Lincoln Rd
Maple Ave
108
0 500 1,000 2,000 Feet

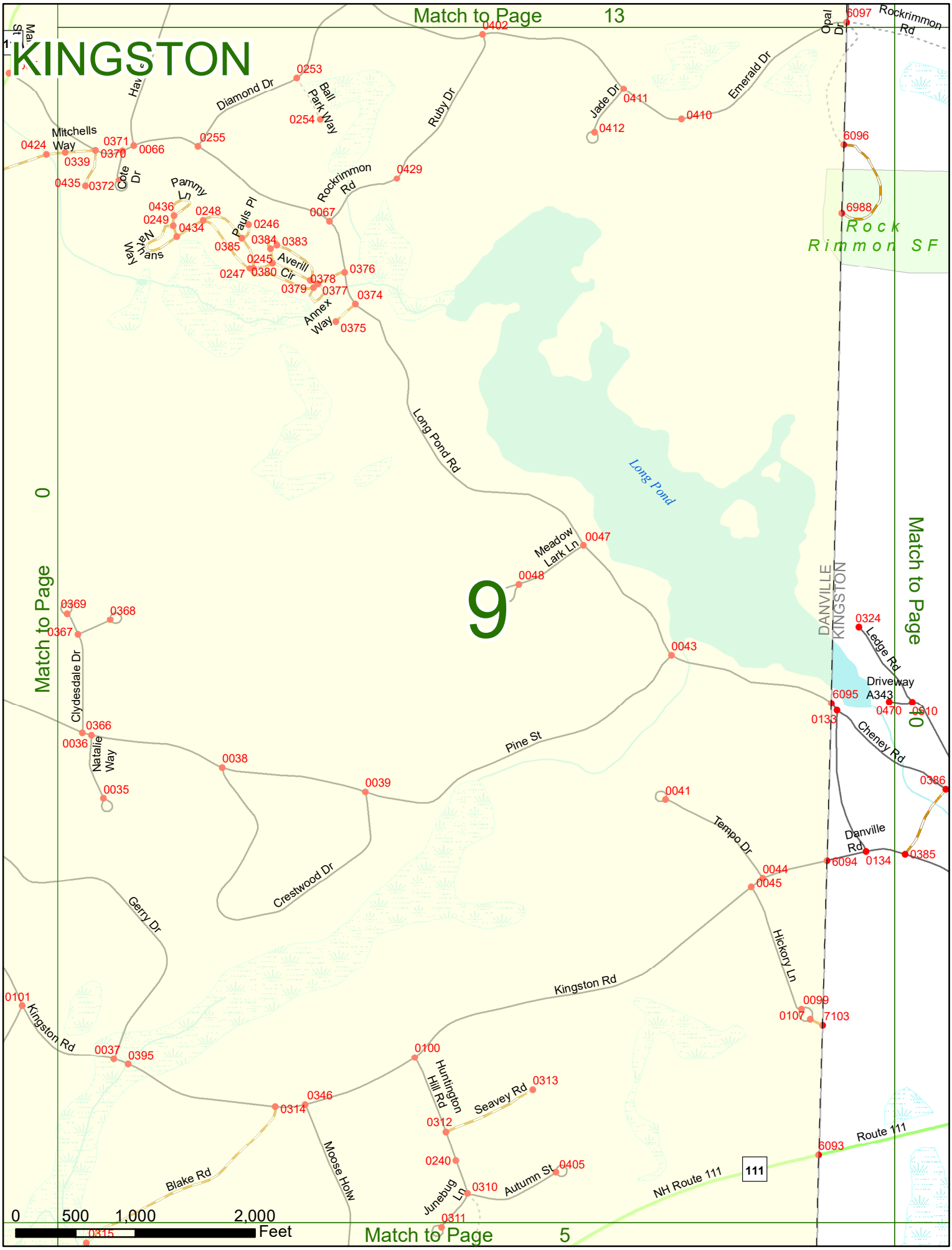
KINGSTON
9
Match to Page 13
Match to Page 0
Match to Page 10
Match to Page 5
Long Pond
Rock Rimmon SF
DANVILLE
KINGSTON
Diamond Dr
Ball Park Way
Ruby Dr
Jade Dr
Emerald Dr
Opal Dr
Rockrimmon Rd
Mitchells Way
Cote Dr
Pammy Ln
Pauls Pl
Averill Cir
Annex Way
Long Pond Rd
Meadow Lark Ln
Clydesdale Dr
Natalie Way
Pine St
Crestwood Dr
Gerry Dr
Tempo Dr
Hickory Ln
Kingston Rd
Huntington Hill Rd
Seavey Rd
Moose Holw
Blake Rd
Junebug Ln
Autumn St
NH Route 111
Route 111
Ledge Rd
Driveway A343
Cheney Rd
Danville Rd
0 500 1,000 2,000 Feet

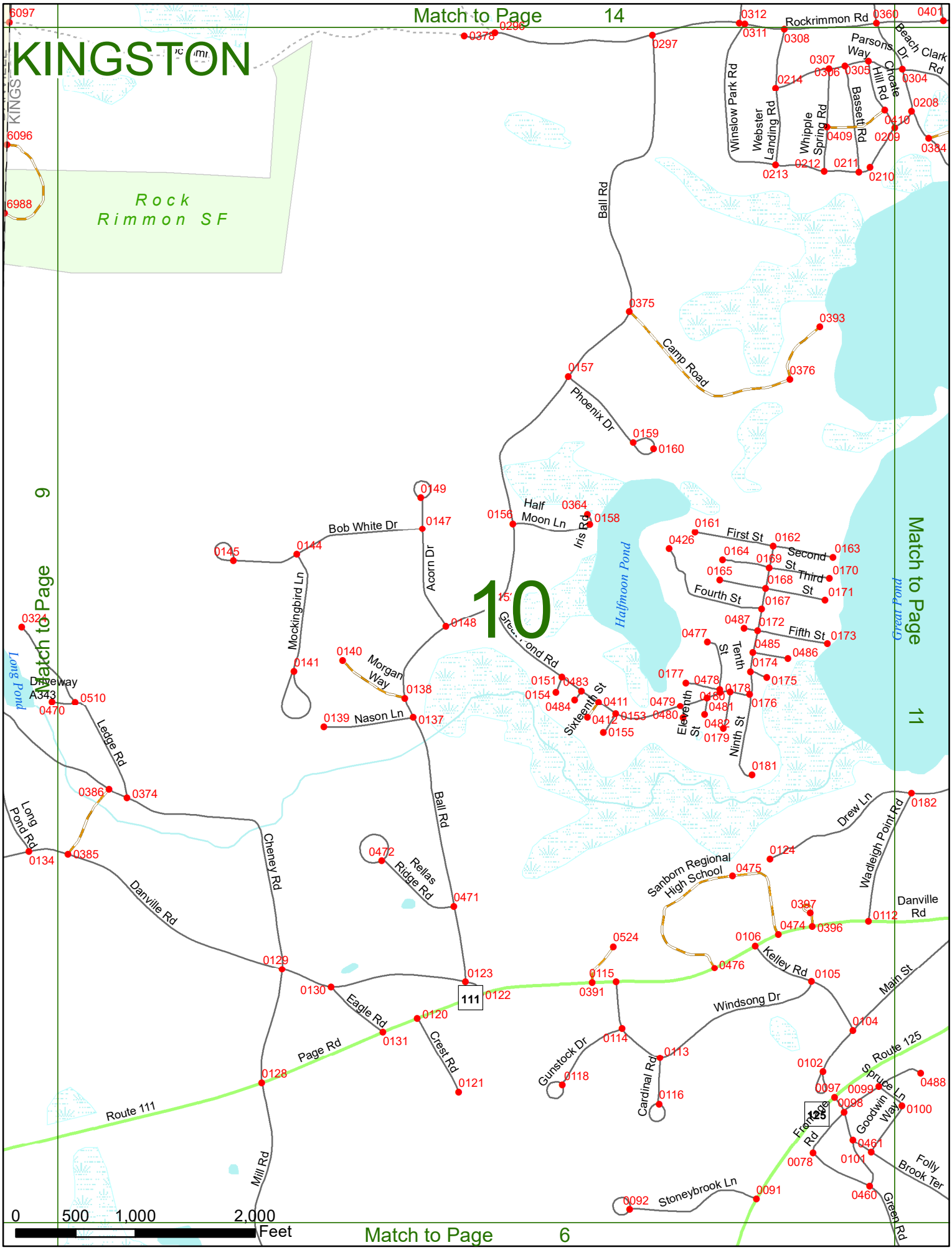
Match to Page 14
KINGSTON
10
Rock Rimmon SF
Rockrimmon Rd
Parsons Way
Beach Clark Rd
Choate Hill Rd
Winslow Park Rd
Webster Landing Rd
Whipple Spring Rd
Bassett Rd
Ball Rd
Camp Road
Phoenix Dr
Half Moon Ln
Iris Rd
Halfmoon Pond
Great Pond
First St
Second St
Third St
Fourth St
Fifth St
Tenth St
Eleventh St
Ninth St
Sixteenth St
Great Pond Rd
Bob White Dr
Mockingbird Ln
Acorn Dr
Morgan Way
Nason Ln
Long Pond
Driveway A343
Ledge Rd
Long Pond Rd
Danville Rd
Cheney Rd
Rellas Ridge Rd
Eagle Rd
Page Rd
Crest Rd
Route 111
Mill Rd
Sanborn Regional High School
Drew Ln
Wadleigh Point Rd
Kelley Rd
Windsong Dr
Gunstock Dr
Cardinal Rd
Stoneybrook Ln
Route 125
Main St
Spruce Ln
Goodwin Way
Frontage Rd
Folly Brook Ter
Green Rd
Match to Page 9
Match to Page 11
Match to Page 6
0 500 1,000 2,000 Feet

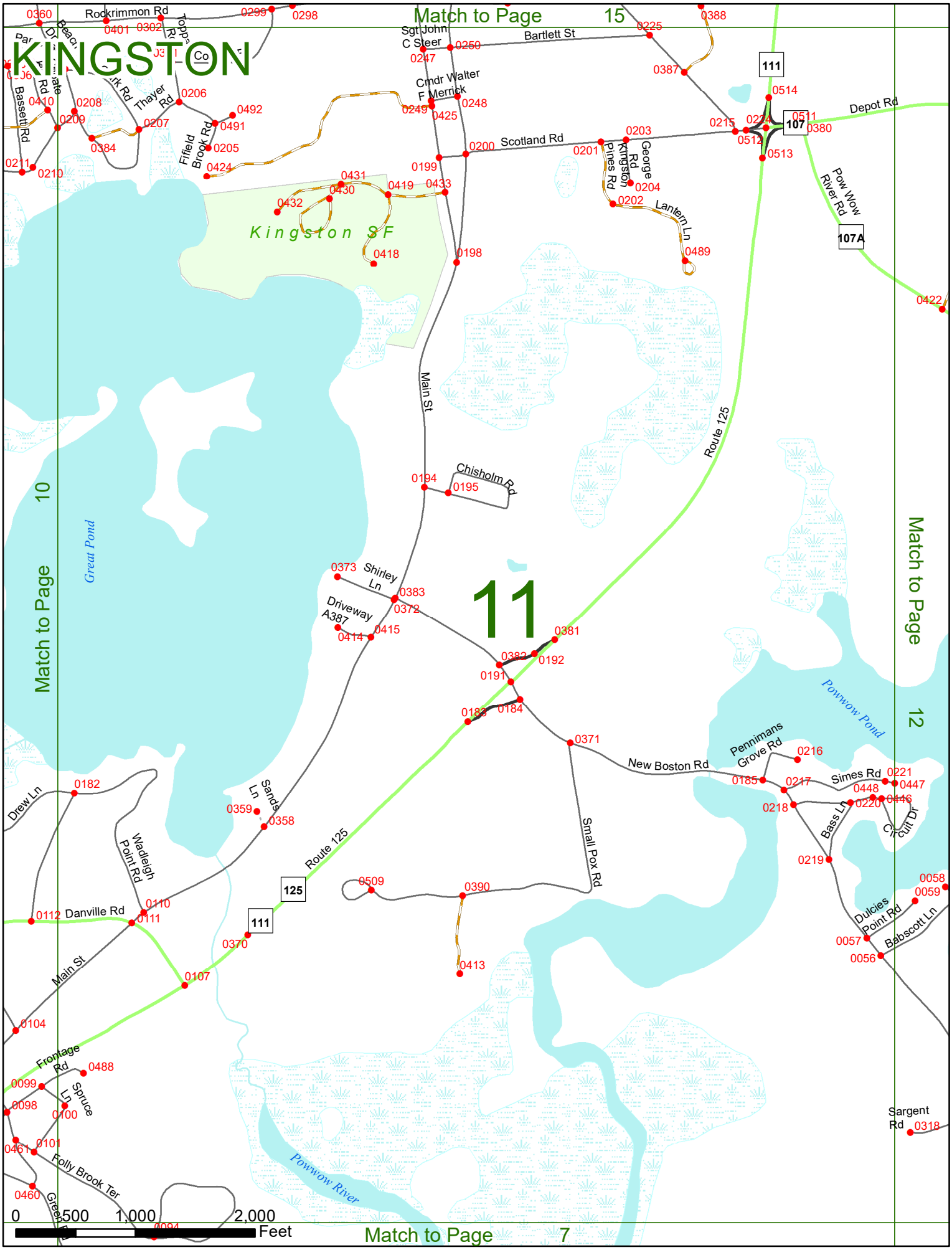
KINGSTON
Match to Page 15
Match to Page 10
Match to Page 12
Match to Page 7
11
Rockrimmon Rd
Bartlett St
Sgt John C Steer
Cmdr Walter F Merrick
Scotland Rd
Depot Rd
Pow Wow River Rd
Kingston Pines Rd
George Rd
Lantern Ln
Thayer Rd
Fifield Brook Rd
Bassett Rd
Kingston SF
Main St
Chisholm Rd
Route 125
Great Pond
Shirley Ln
Driveway A387
Powwow Pond
New Boston Rd
Pennimans Grove Rd
Simes Rd
Bass Ln
Circuit Dr
Small Pox Rd
Sands Ln
Drew Ln
Wadleigh Point Rd
Danville Rd
Dulcies Point Rd
Babscott Ln
Frontage Rd
Spruce Ln
Folly Brook Ter
Green Rd
Sargent Rd
Powwow River
111
107
107A
125
0 500 1,000 2,000
Feet

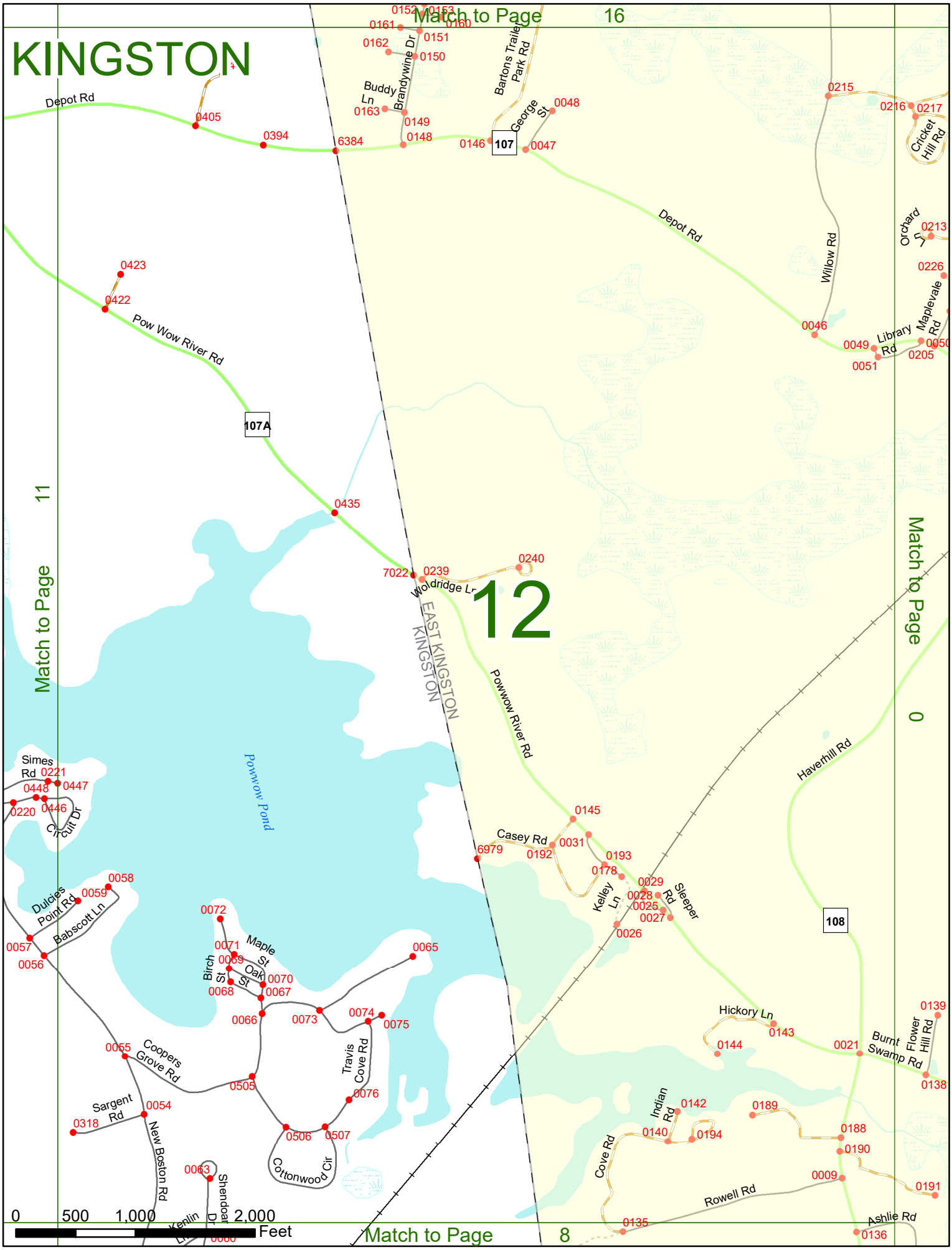
KINGSTON
12
Match to Page 16
Match to Page 11
Match to Page 0
Match to Page 8
EAST KINGSTON
KINGSTON
Powwow Pond
Depot Rd
Pow Wow River Rd
Powwow River Rd
Brandywine Dr
Buddy Ln
Bartons Trailer Park Rd
George St
Willow Rd
Orchard Ln
Cricket Hill Rd
Maplevale Rd
Library Rd
Woldridge Ln
Casey Rd
Kelley Ln
Sleeper Rd
Haverhill Rd
Hickory Ln
Burnt Swamp Rd
Flower Hill Rd
Indian Rd
Cove Rd
Rowell Rd
Ashlie Rd
Simes Rd
Circuit Dr
Duloies Point Rd
Babscott Ln
Maple St
Birch St
Oak St
Coopers Grove Rd
Travis Cove Rd
Sargent Rd
New Boston Rd
Cottonwood Cir
Shendoah Dr
Kenlin Ln
107
107A
108
0 500 1,000 2,000 Feet

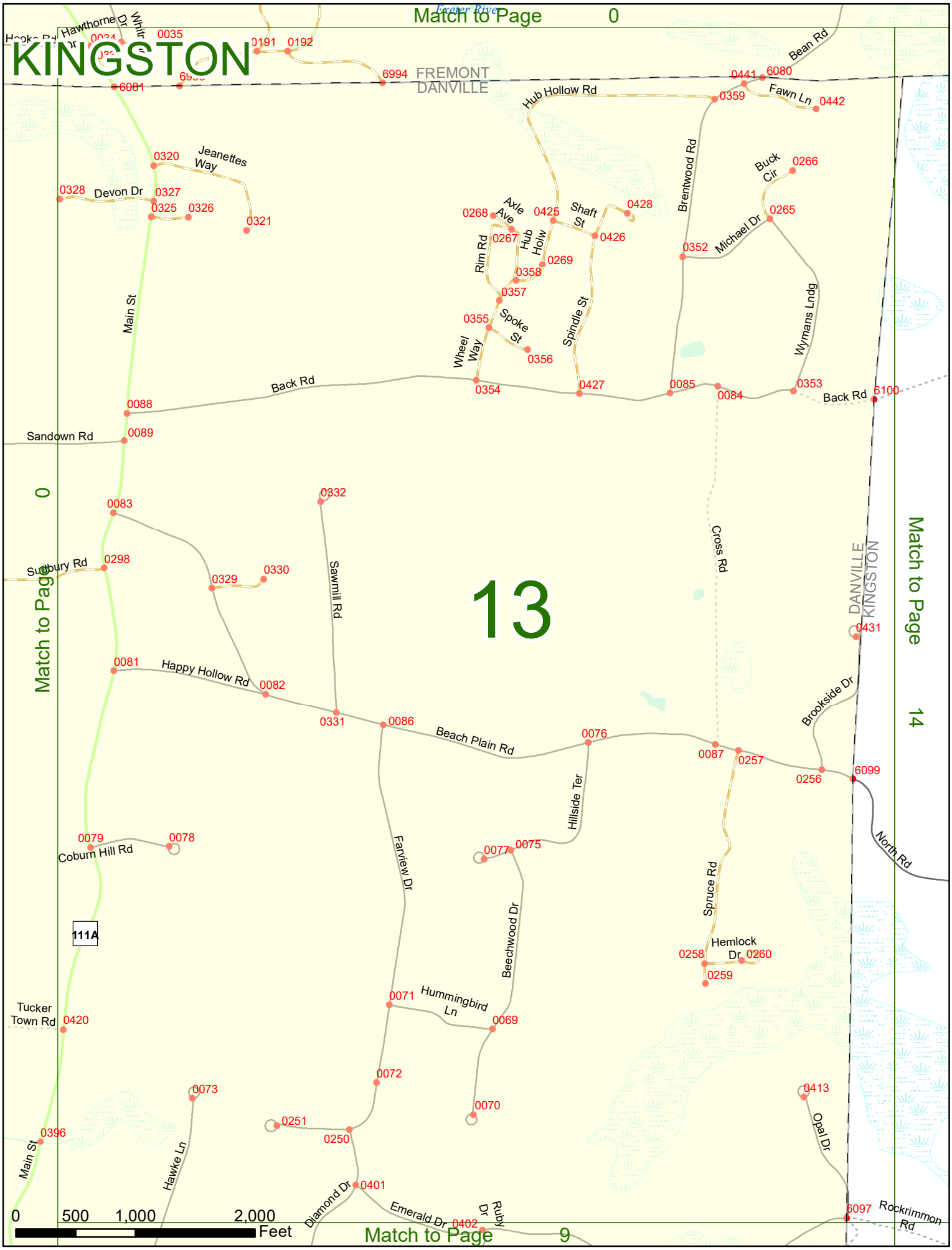
KINGSTON
13
Match to Page 0
Match to Page 9
Match to Page 14
Match to Page 0
FREMONT
DANVILLE
DANVILLE
KINGSTON
Hawthorne Dr
Hooke Rd
Whitt Dr
Bean Rd
Hub Hollow Rd
Fawn Ln
Jeanettes Way
Devon Dr
Brentwood Rd
Buck Cir
Axle Ave
Shaft St
Hub Holw
Rim Rd
Michael Dr
Wymans Lndg
Spindle St
Spoke St
Wheel Way
Main St
Back Rd
Sandown Rd
Sudbury Rd
Sawmill Rd
Cross Rd
Happy Hollow Rd
Beach Plain Rd
Brookside Dr
Hillside Ter
Farview Dr
Beechwood Dr
Spruce Rd
Hemlock Dr
North Rd
Coburn Hill Rd
111A
Tucker Town Rd
Hummingbird Ln
Hawke Ln
Diamond Dr
Emerald Dr
Ruby Dr
Opal Dr
Rockrimmon Rd
0035
0191
0192
6994
6081
0441
6080
0359
0442
0320
0328
0327
0325
0326
0321
0266
0268
0267
0425
0428
0426
0269
0358
0357
0265
0352
0355
0356
0354
0427
0085
0084
0353
6100
0088
0089
0083
0332
0298
0329
0330
0431
0081
0082
0331
0086
0076
0087
0257
0256
6099
0079
0078
0077
0075
0258
0260
0259
0071
0069
0420
0072
0070
0073
0413
0251
0250
0396
0401
0402
6097

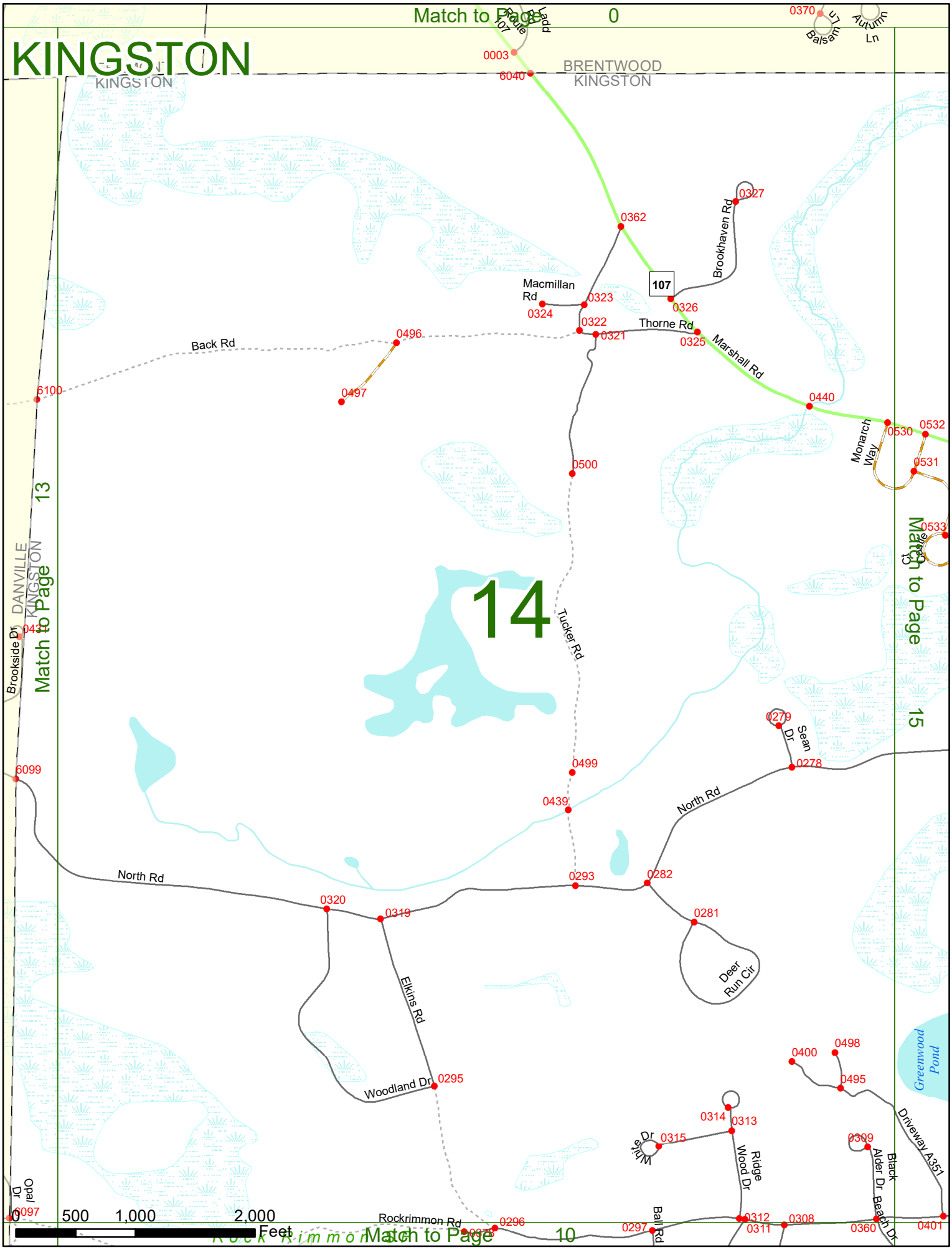
KINGSTON
Match to Page 0
BRENTWOOD
KINGSTON
DANVILLE
KINGSTON
Match to Page 13
Match to Page 15
Match to Page 10
14
Route 107
Ladd Rd
Balsam Ln
Autumn Ln
Brookhaven Rd
Macmillan Rd
Thorne Rd
Marshall Rd
Back Rd
Monarch Way
Tucker Rd
Sean Dr
North Rd
Elkins Rd
Woodland Dr
Deer Run Cir
Greenwood Pond
Driveway A351
Black Alder Dr
Beach Dr
Ridge Wood Dr
Ball Rd
Rockrimmon Rd
Brookside Dr
Opal Dr
0003
6040
0370
0327
0362
0323
0324
0322
0321
0326
0325
0496
0497
6100
0440
0530
0532
0531
0533
0500
0499
0439
0279
0278
6099
0293
0282
0320
0319
0281
0295
0400
0498
0495
0314
0313
0315
0309
0312
0311
0308
0297
0296
0360
0401
0097
0
500
1,000
2,000
Feet

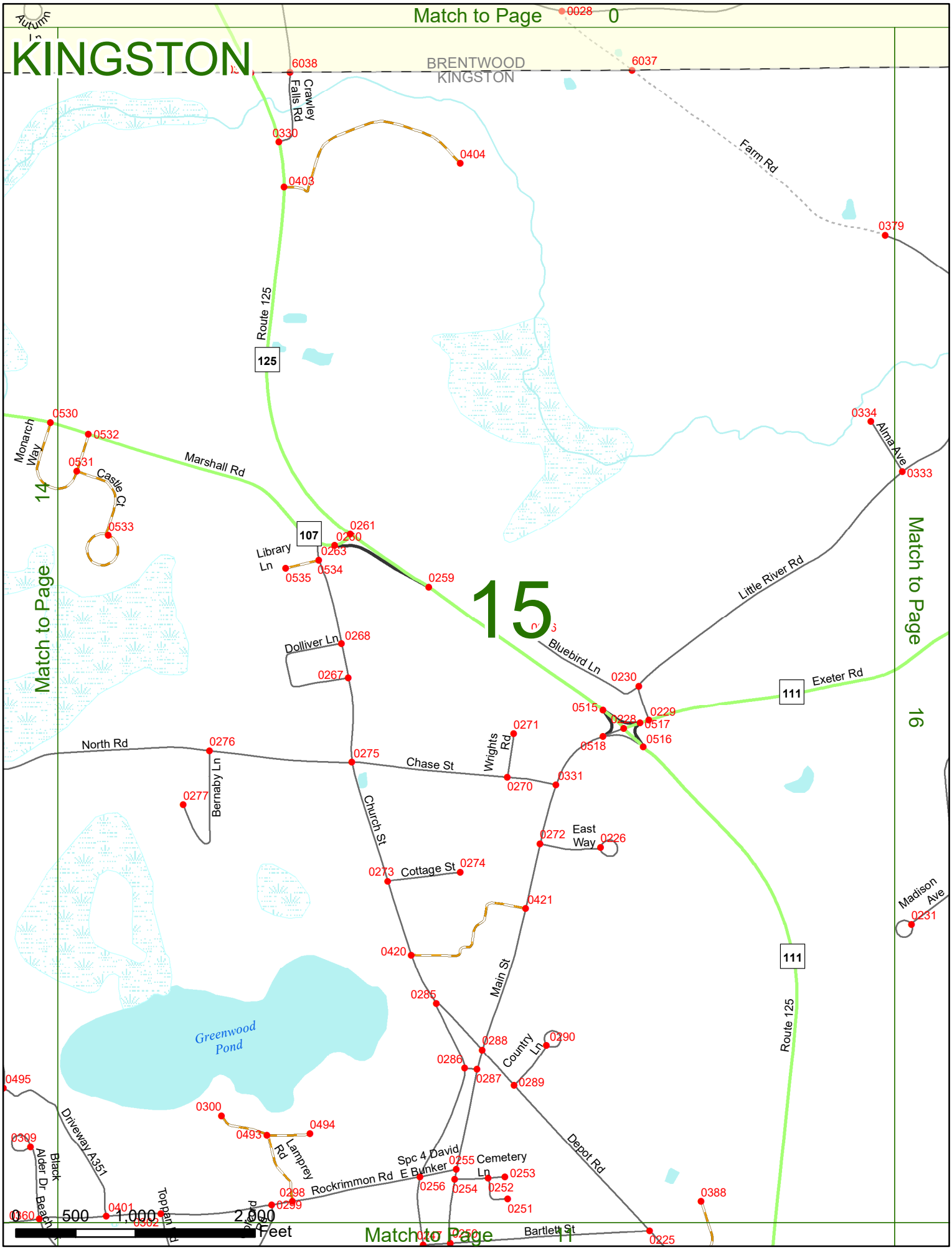
KINGSTON
Match to Page 0
BRENTWOOD
KINGSTON
Crawley Falls Rd
Farm Rd
Route 125
125
Monarch Way
Marshall Rd
Castle Ct
Library Ln
107
Alma Ave
Little River Rd
Bluebird Ln
Exeter Rd
111
Dolliver Ln
North Rd
Bernaby Ln
Chase St
Wrights Rd
Church St
East Way
Cottage St
Main St
Country Ln
Depot Rd
Madison Ave
Greenwood Pond
Driveway A351
Black Alder Dr
Lamprey Rd
Rockrimmon Rd
Spc 4 David E Bunker
Cemetery Ln
Bartlett St
Match to Page 14
Match to Page 16
Match to Page 11
15
0 500 1,000 2,000 Feet

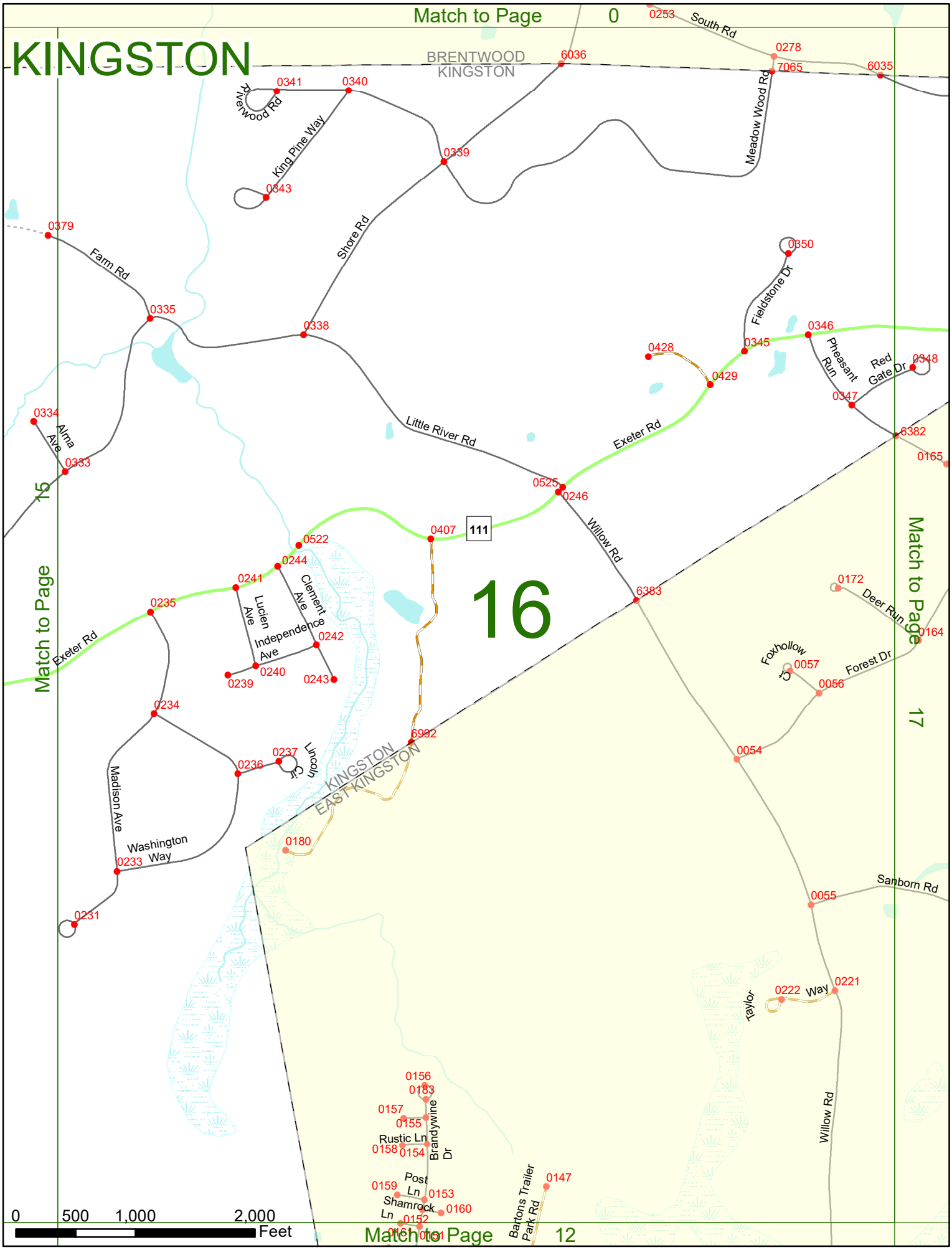
Match to Page 0
KINGSTON
BRENTWOOD
KINGSTON
South Rd
0253
0278
7065
6035
6036
Meadow Wood Rd
0341
0340
Riverwood Rd
King Pine Way
0343
0339
Shore Rd
0379
Farm Rd
0335
0338
0350
Fieldstone Dr
0346
0345
0428
0429
Pheasant Run
Red Gate Dr
0348
0347
6382
0165
0334
Alma Ave
0333
Little River Rd
Exeter Rd
0525
0246
Willow Rd
0407
111
16
0522
0244
0241
Lucien Ave
Clement Ave
Independence Ave
0242
0240
0239
0243
0235
Exeter Rd
6383
0172
Deer Run
0164
Foxhollow Ct
0057
0056
Forest Dr
0234
6992
0237
Lincoln Cir
0236
KINGSTON
EAST KINGSTON
0054
Madison Ave
Washington Way
0233
0180
0231
Sanborn Rd
0055
0222
Way
0221
Taylor
Willow Rd
0156
0183
0157
0155
Brandywine Dr
Rustic Ln
0158
0154
Post Ln
0159
0153
Shamrock Ln
0160
0152
Bartons Trailer Park Rd
0147
Match to Page 15
Match to Page 17
Match to Page 12
0 500 1,000 2,000
Feet

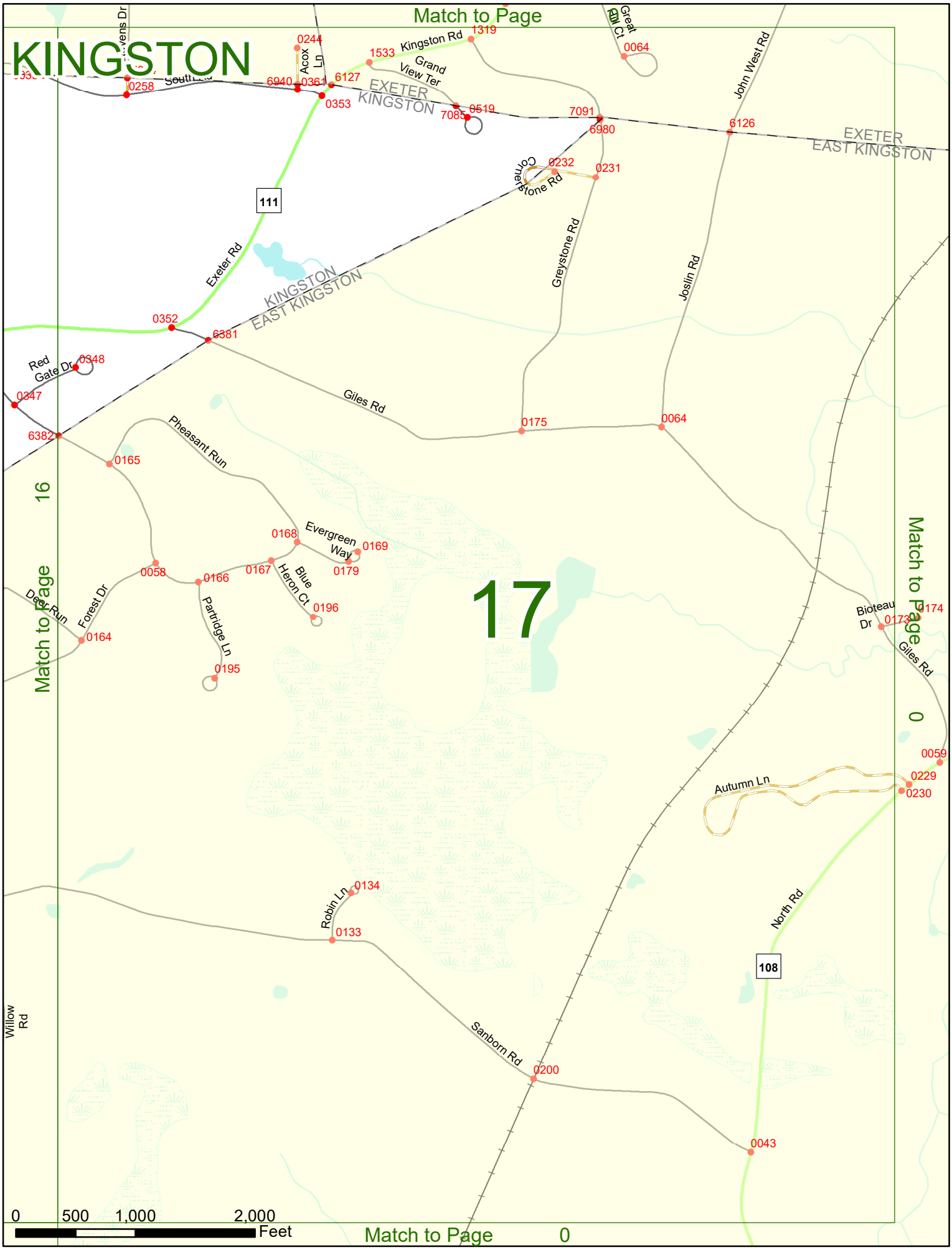


0 500 1,000 2,000 Feet