



Department of Transportation

Maps and data sets are not guaranteed to be free from errors and omissions. Data is in a constant state of update and correction by various groups and agencies. Information displayed on this map is the best available at the time of publication.

2021 Nodal Reference Bookmap

LEGEND

**Divided Highway
Limited Access**



**Turnpike
Toll Road**



U.S. Route



N.H. Route



**State Roads
(Carries NO Route Number)**

Local Roads

**Class 6 Roads
(Not Maintained)**


Private Roads



State Line



County Line



Town Line



Rivers & Streams



Lakes & Ponds



State Parks



National & State Forests



Reference Nodes

NHDOT will accept crash locations based on the State of NH Uniform Police Traffic Accident Report.

Crash occurred on:

Option 1 Street Address
 123 Main Street

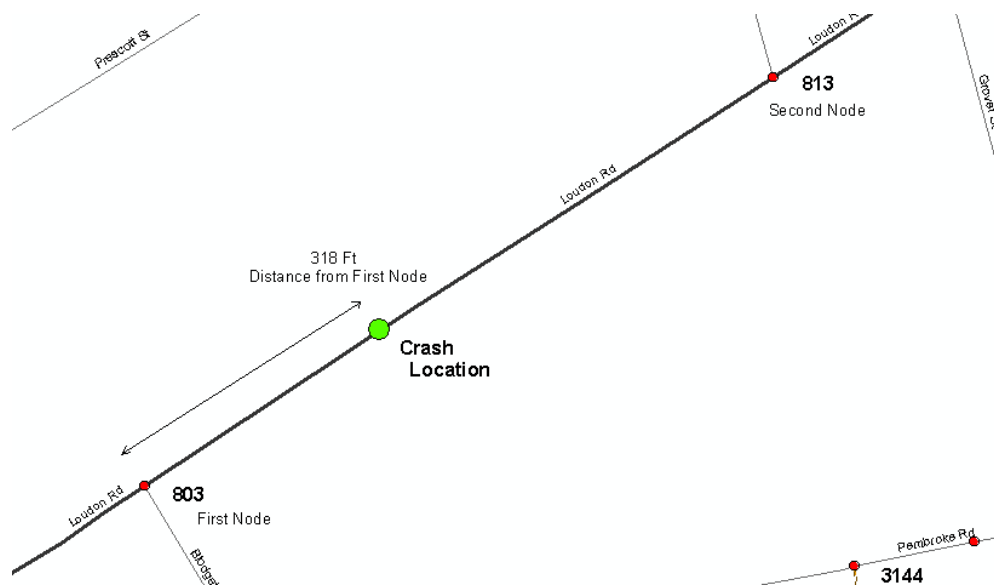
Option 2 Route No and/or Distance from NESW Intesecting Road, Bridge,
 Street name Intersecting Street Town/County line
 Main Street *500* *E* *Oak Street*

Option 3 First Node Distance from First Node Second Node
 515 *212* *632*

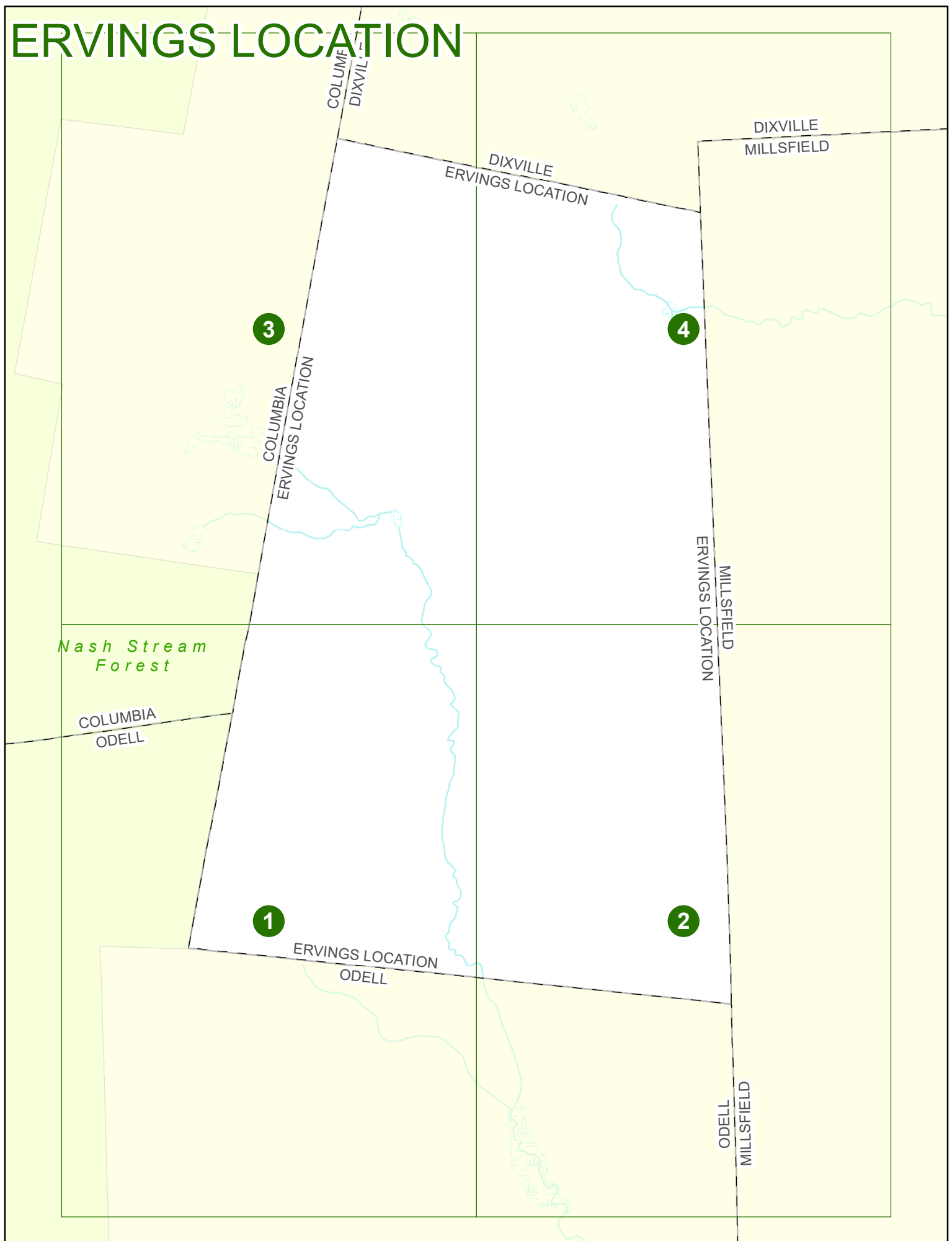
Option 4 Route No and/or Mile Marker on Interstate Only NESW Mile (Marker)
 Street name
 189S *700 feet* *S* *36.8*

Option 3 – Example

Street Name *Loudon Road*
First Node *803*
Distance from First Node *318 Ft*
Second Node *813*



ERVINGS LOCATION



ERVINGS LOCATION

Match to Page

3

COLUMBIA
ERVINGS LOC.

COLUMBIA
ODELL

*Nash Stream
Forest*

1


ERVINGS LOCATION
ODELL

Match to Page

2

Match to Page

0



Match to Page

0

ERVINGS LOCATION

2

Match to Page 1

Match to Page 0

ERVINGS LOCATION
ODELL

MILLSFIELD
ERVINGS LOCATION

ODELL
MILLSFIELD

ERVINGS LOCATION

Match to Page 0

Match to Page 0

3

Match to Page 4

COLUMBIA
DIXVILLE

DIXVILLE
ERVINGS LOCATION

COLUMBIA
ERVINGS LOCATION

*Nash Stream
Forest*

0 500 1,000 2,000 Feet

Match to Page

1

ERVINGS LOCATION



DIXVILLE
MILLSFIELD

DIXVILLE
ERVINGS LOCATION

4

MILLSFIELD
ERVINGS LOCATION

Match to Page 0

Match to Page 3