



Maps and data sets are not guaranteed to be free from errors and omissions. Data is in a constant state of update and correction by various groups and agencies. Information displayed on this map is the best available at the time of publication.

2020 Nodal Reference Bookmap

LEGEND

**Divided Highway
Limited Access**



**Turnpike
Toll Road**



U.S. Route



N.H. Route



**State Roads
(Carries NO Route Number)**

Local Roads

**Class 6 Roads
(Not Maintained)**


Private Roads



State Line



County Line



Town Line



Rivers & Streams



Lakes & Ponds



State Parks

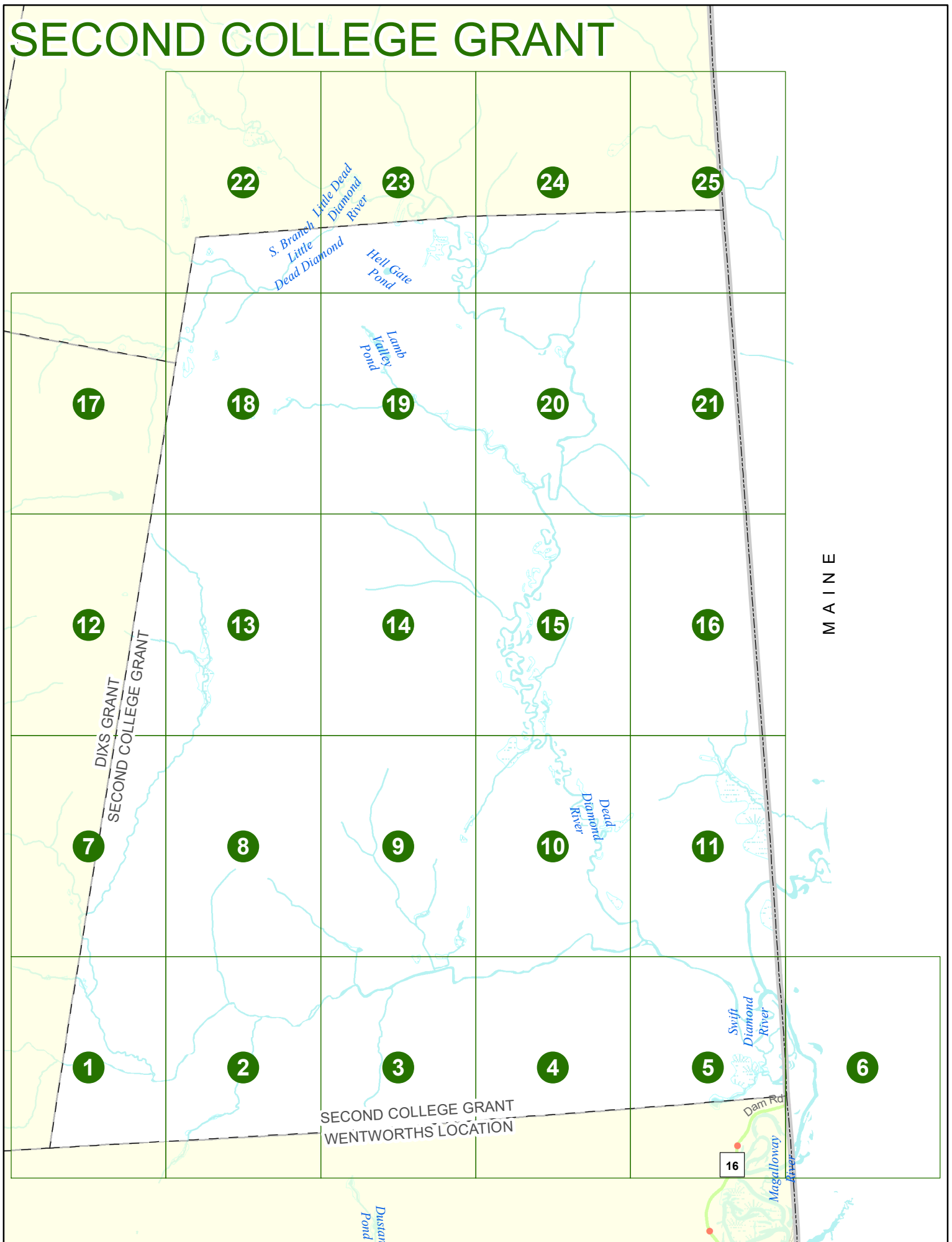


National & State Forests



Reference Nodes

SECOND COLLEGE GRANT



SECOND COLLEGE GRANT

Match to Page 0

DIXS GRANT
SECOND COLLEGE GRANT

1

Swift
Diamond
River

Match to Page 2

2

DIXS GRANT
WENTWORTHS LOCATION

SECOND COLLEGE GRANT
WENTWORTHS LOCATION

SECOND COLLEGE GRANT

1

Match to Page

Match to Page

3

2

Swift
Diamond
River

SECOND COLLEGE GRANT
WENTWORTHS LOCATION

0 500 1,000 2,000 Feet

Match to Page

0

SECOND COLLEGE GRANT

Swift
Diamond
River

Match to Page 2

Match to Page 4

3

SECOND COLLEGE GRANT
WENTWORTH'S LOCATION

SECOND COLLEGE GRANT

Swift
Diamond
River

3

Match to Page

Match to Page 5

4

SECOND COLLEGE GRANT
WENTWORTHS LOCATION

SECOND COLLEGE GRANT

Match to Page 11

Match to Page 4

5

Match to Page 6

SECOND COLLEGE GRANT
WENTWORTHS LOCATION

8021

Dam Rd
16

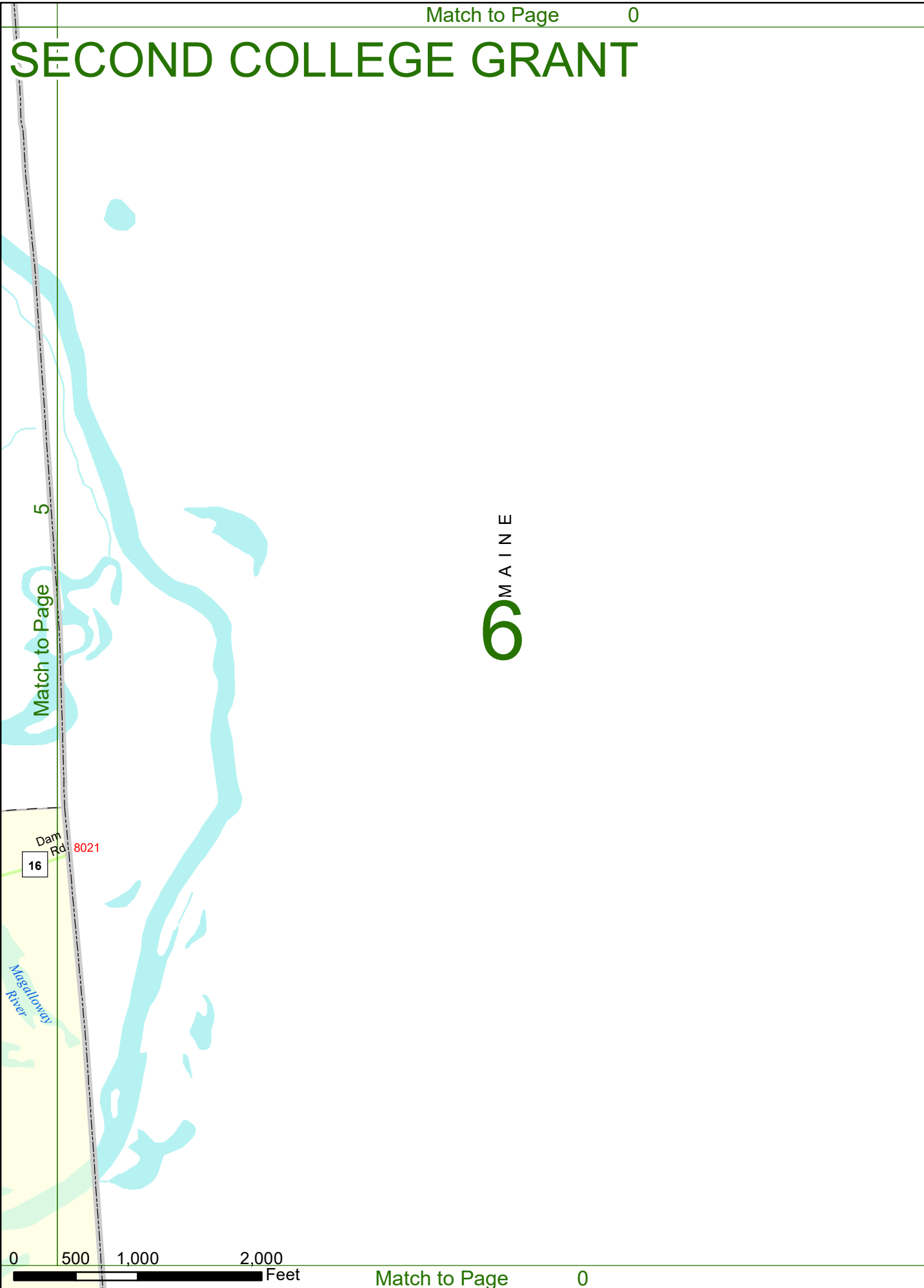
0005

Magalloway River

0 500 1,000 2,000 Feet

Match to Page 0

SECOND COLLEGE GRANT



SECOND COLLEGE GRANT

0

Match to Page

7

DIXS GRANT
SECOND COLLEGE GRANT

Match to Page

8

SECOND COLLEGE GRANT

Match to Page 7

Match to Page 9

8

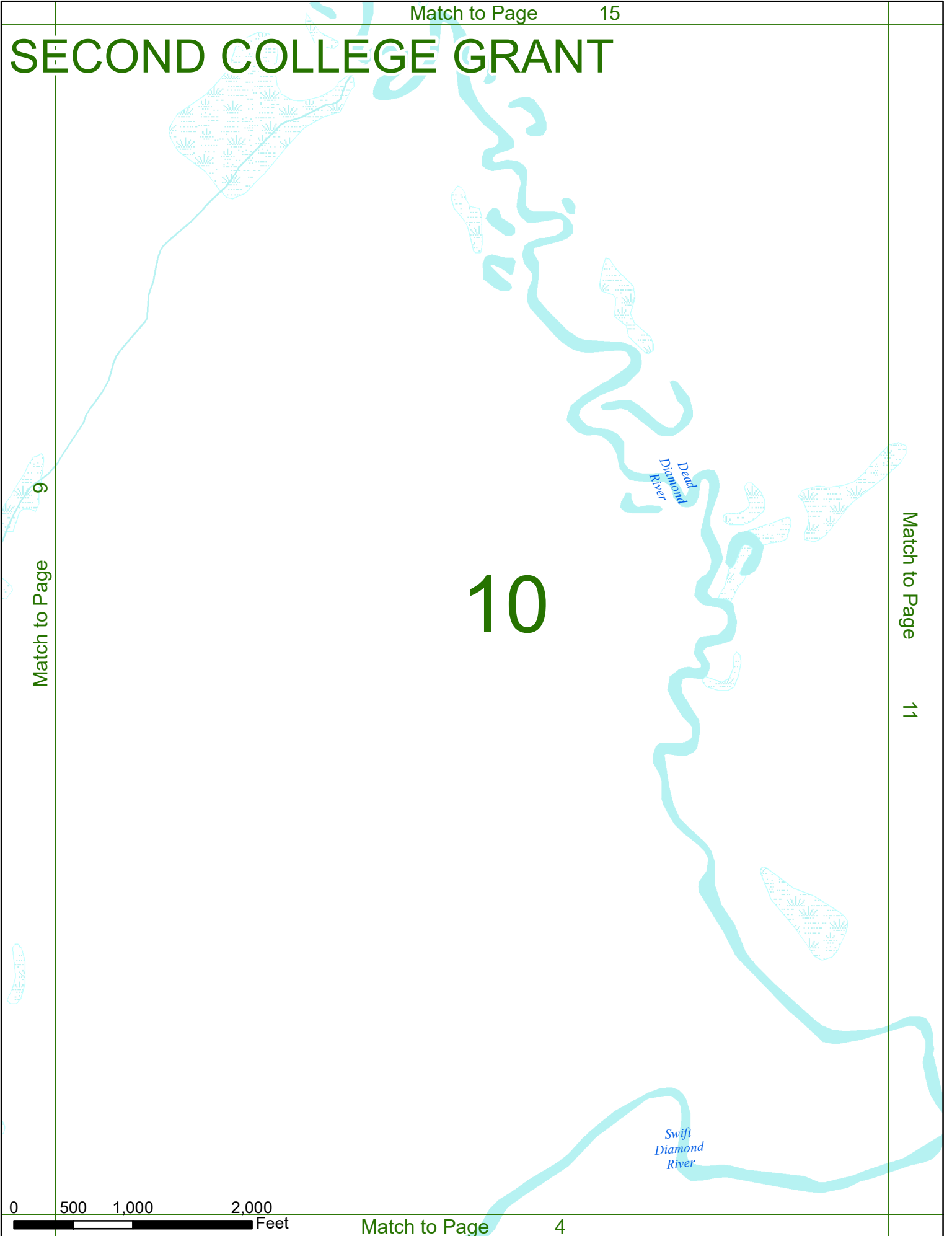
SECOND COLLEGE GRANT

Match to Page 8

Match to Page 10

9

SECOND COLLEGE GRANT



Match to Page

Match to Page 11

0 500 1,000 2,000 Feet

Match to Page 4

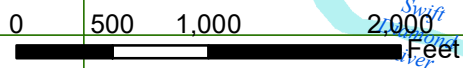
SECOND COLLEGE GRANT

11

M A I N E

Match to Page 0

Match to Page 10



Match to Page 5

Dead
Diamond
River

Swift
Flood
River

SECOND COLLEGE GRANT

0

Match to Page

12

DIXS GRANT
SECOND COLLEGE GRANT

Match to Page

13

SECOND COLLEGE GRANT

12

Match to Page

13

Match to Page

14

SECOND COLLEGE GRANT

Match to Page 13

Match to Page 15

14

SECOND COLLEGE GRANT

Match to Page 14

Match to Page 16

15

Dead
Diamond
River

SECOND COLLEGE GRANT

Match to Page 15

16

M A I N E

Match to Page 0

SECOND COLLEGE GRANT

Match to Page 0

ATKINSON - GILMANTON
ACADEMY GRANT
DIXS GRANT

17

Match to Page 18

DIXS GRANT
SECOND COLLEGE GRANT

SECOND COLLEGE GRANT

ATKINSON - GILMANTON
ACADEMY GRANT
SECOND COLLEGE GRANT

17

Match to Page

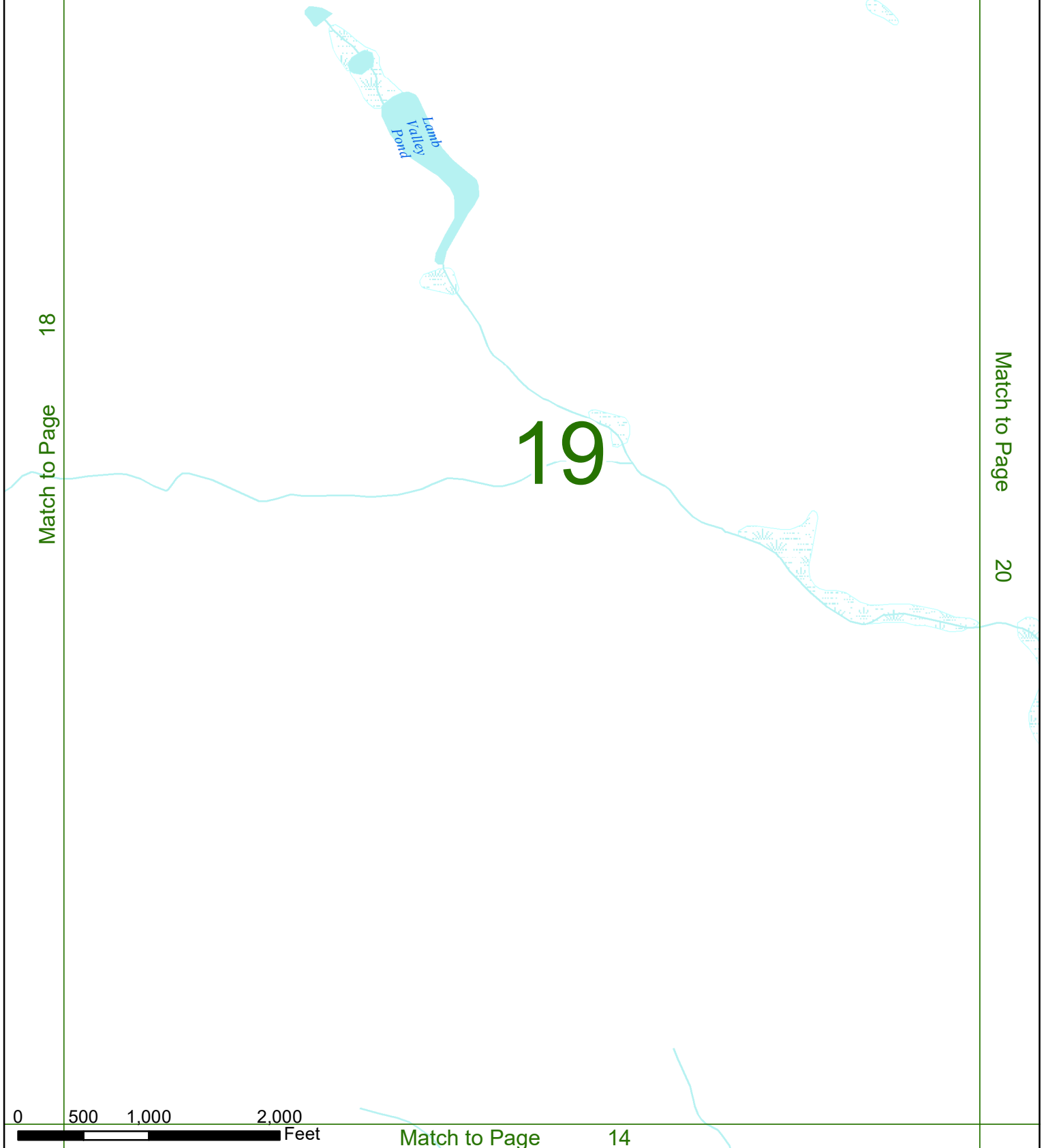
DIXS GRANT
SECOND COLLEGE GRANT

18

Match to Page

19

SECOND COLLEGE GRANT



Match to Page 18

Match to Page 20

19

0 500 1,000 2,000 Feet

Match to Page 14

SECOND COLLEGE GRANT

Match to Page 19

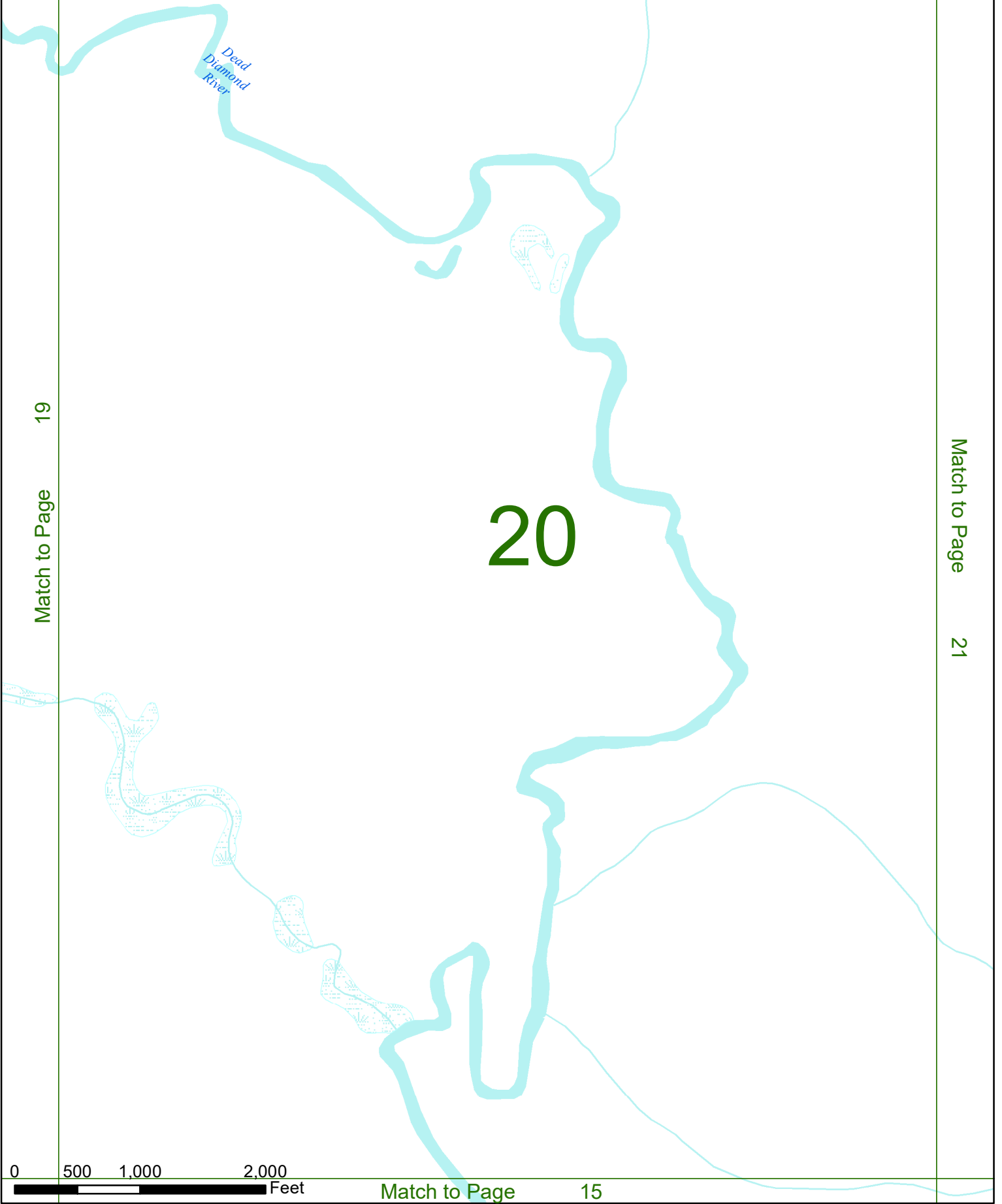
Match to Page 21

20

Dead
Diamond
River

0 500 1,000 2,000 Feet

Match to Page 15



SECOND COLLEGE GRANT

20

Match to Page

21

M A I N E

Match to Page

0

SECOND COLLEGE GRANT

Match to Page 0

22

Match to Page 23

Little Dead
Diamond River

ATKINSON - GILMANTON
ACADEMY GRANT
SECOND COLLEGE GRANT

S. Branch
Little Dead
Diamond

SECOND COLLEGE GRANT

22

Match to Page

23

Match to Page

24

Little Dead
Diamond River

S. Branch
Little Dead
Diamond

ATKINSON - GILMANTON
ACADEMY GRANT
SECOND COLLEGE GRANT

Hell Gate
Pond

Dead
Diamond
River

SECOND COLLEGE GRANT

Match to Page 23

Match to Page 25

24

ATKINSON - GILMANTON
ACADEMY GRANT
SECOND COLLEGE GRANT

Dead
Diamond
River

0 500 1,000 2,000 Feet

Match to Page 20

SECOND COLLEGE GRANT

24

Match to Page

25

M A I N E

Match to Page 0

ATKINSON - GILMANTON
ACADEMY GRANT
SECOND COLLEGE GRANT