



Maps and data sets are not guaranteed to be free from errors and omissions. Data is in a constant state of update and correction by various groups and agencies. Information displayed on this map is the best available at the time of publication.

2020 Nodal Reference Bookmap

LEGEND

**Divided Highway
Limited Access**



**Turnpike
Toll Road**



U.S. Route



N.H. Route



**State Roads
(Carries NO Route Number)**

Local Roads

**Class 6 Roads
(Not Maintained)**


Private Roads



State Line



County Line



Town Line



Rivers & Streams



Lakes & Ponds



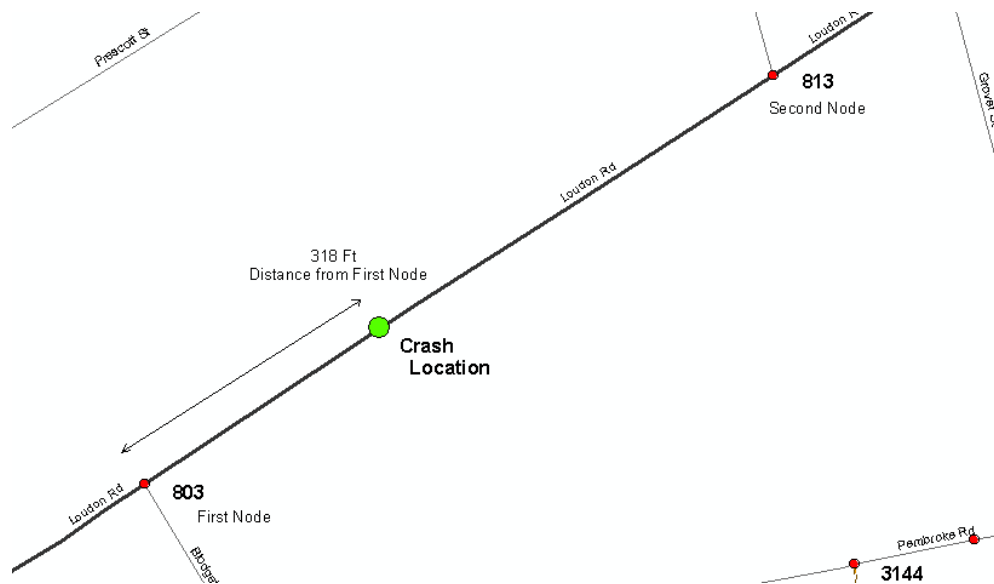
State Parks



National & State Forests



Reference Nodes



CHANDLERS PURCHASE

LOW - BURBANKS GRANT
CRAWFORDS PURCHASE

THOMPSON - MESERVES PURCHASE
SARGENTS PURCHASE

CHANDLERS PURCHASE
BEANS GRANT
CUTTS GRANT

White Mountain NF

Jefferson Notch Rd
Base Station Rd
Mt Clinton Rd
Mt Washington Auto Rd

Spaulding Lake
Lakes Of The Clouds

BEANS GRANT
CARROLL
HARTS LOCATION
BEANS GRANT

Crawford Notch SP

U.S. Route 302

CHANDLERS PURCHASE

0

Match to Page

*White
Mountain NF*

1

BEANS GRANT
CUTTS GRANT

Match to Page

0

CHANDLERS PURCHASE

0

Match to Page

2

White
Mountain NF

CHANDLERS PURCHASE
BEANS GRANT

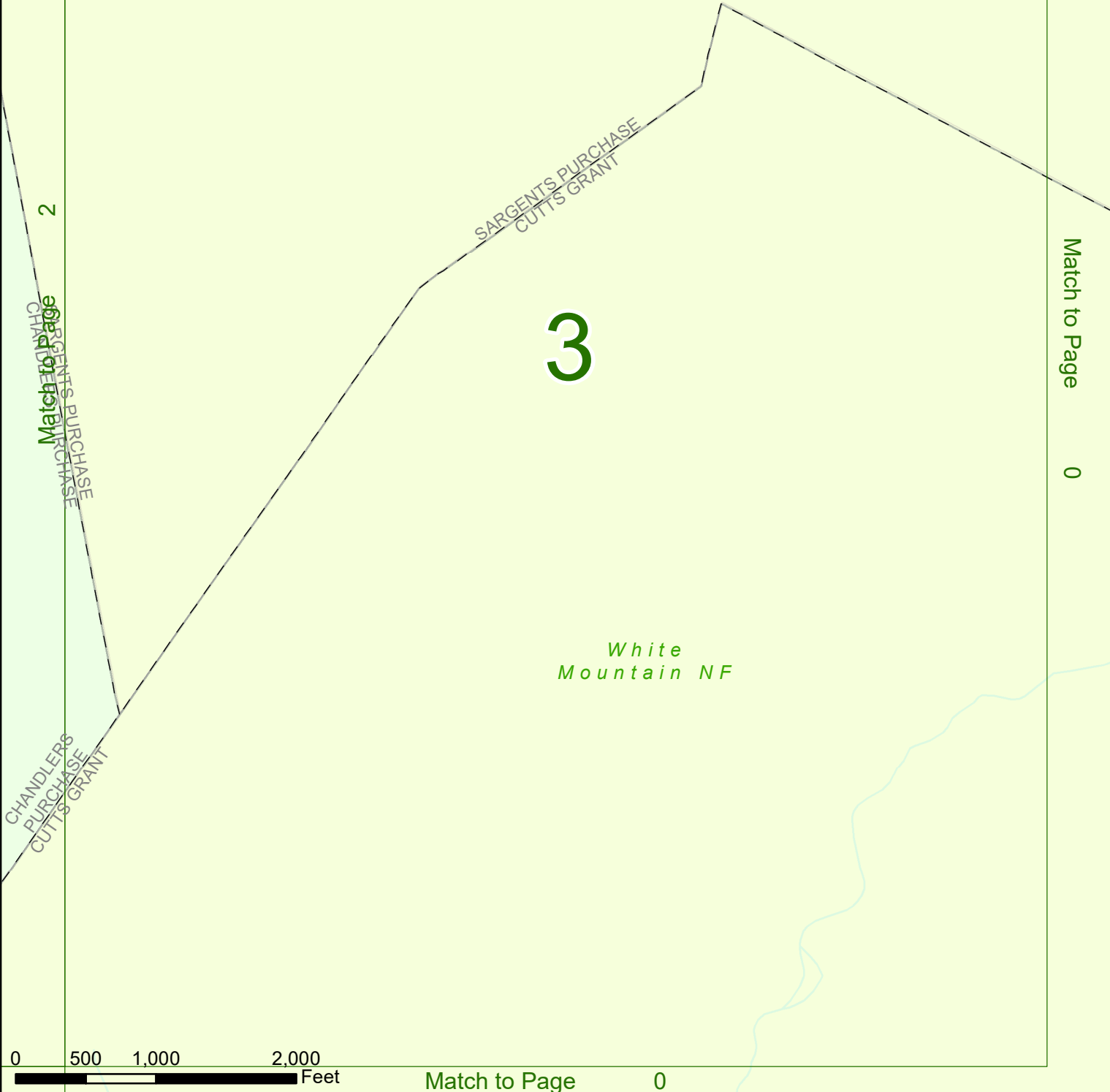
SARGENTS PURCHASE
CHANDLERS PURCHASE

Match to Page

3

CHANDLERS PURCHASE
CUTTS GRANT

CHANDLERS PURCHASE



CHANDLERS PURCHASE

Match to Page

5

4

Match to Page

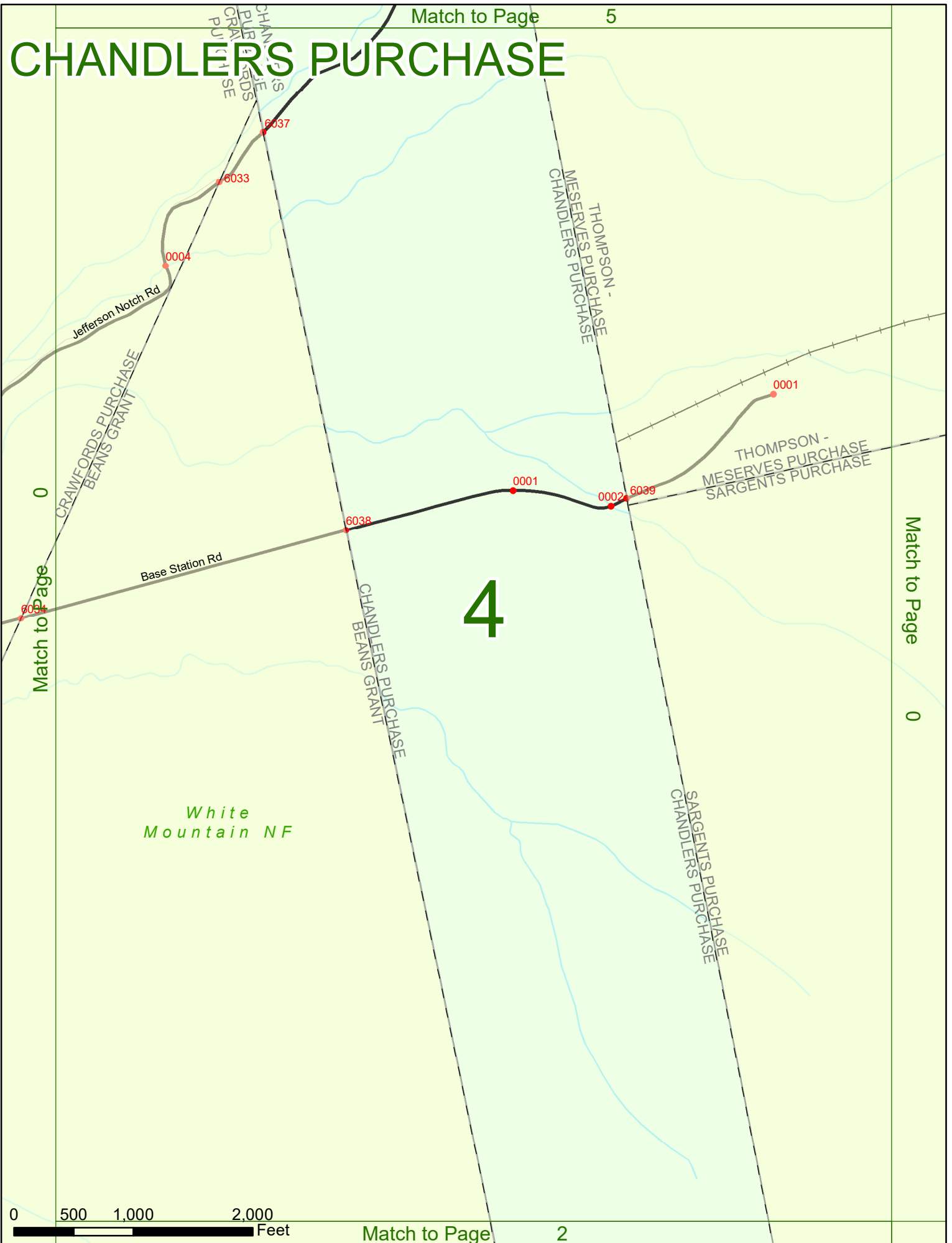
0

White
Mountain NF

0 500 1,000 2,000 Feet

Match to Page

2



CHANDLERS PURCHASE

