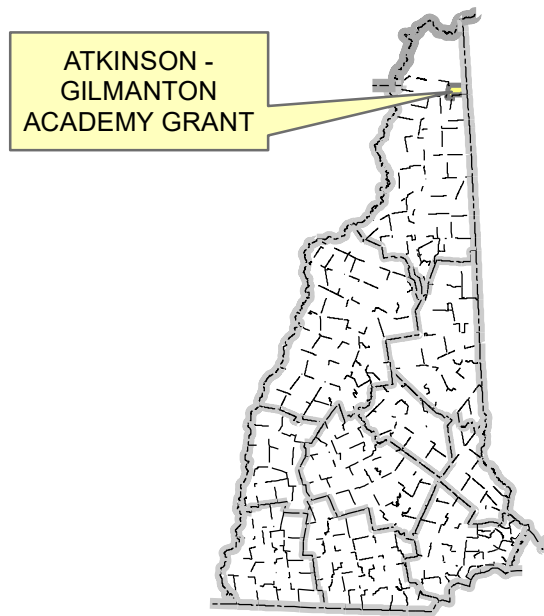


MAINE



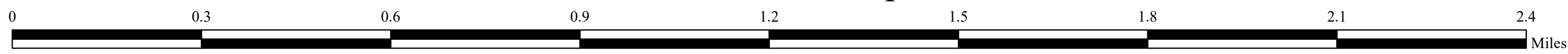
Maps and data sets are not guaranteed to be free from errors and omissions. Data is in a constant state of update and correction by various groups and agencies. Information displayed on this map is the best available at the time of publication.



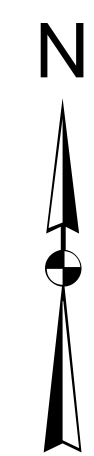
# Nodal Reference 2018

## Town of ATKINSON - GILMANTON ACADEMY GRANT

Coos County  
State of New Hampshire



Data referenced to New Hampshire State Plane Coordinates, 1983 datum.



### LEGEND

- |                                       |                    |                                |                |
|---------------------------------------|--------------------|--------------------------------|----------------|
| Divided Highway Limited Access        | Turnpike Toll Road | U.S. Route                     | N.H. Route     |
| State Roads (Carries NO Route Number) | Local Roads        | Class 6 Roads (Not Maintained) | Private Roads  |
| State Line                            | County Line        | Lakes & Ponds                  | State Parks    |
| Town Line                             | Rivers & Streams   | National & State Forests       | Reference Node |