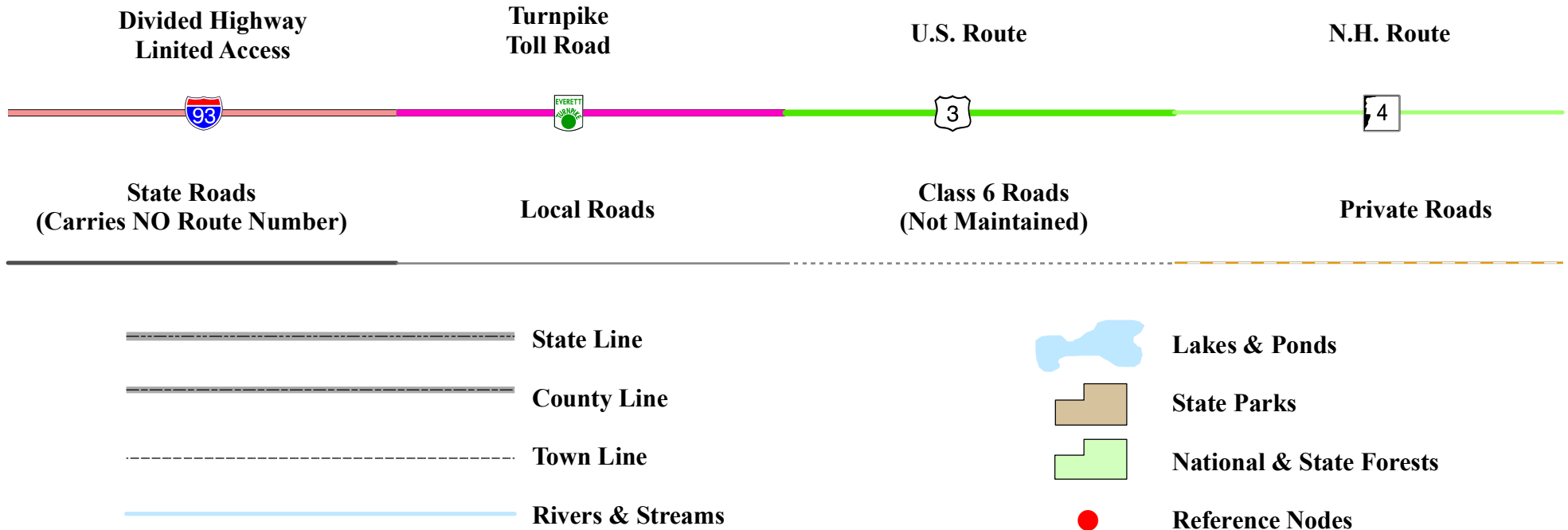


New Hampshire  
**DOT**  
 Department of Transportation

Maps and data sets are not guaranteed to be free from errors and omissions. Data is in a constant state of update and correction by various groups and agencies. Information displayed on this map is the best available at the time of publication.

# 2018 Nodal Reference Bookmap

## LEGEND



NHDOT will accept crash locations based on the State of NH Uniform Police Traffic Accident Report.

Crash occurred on:

**Option 1**     Street Address  
                   123 Main Street

**Option 2**     Route No and/or     Distance from             NESW             Intesecting Road, Bridge,  
                   Street name             Intersecting Street                                     Town/County line  
                   Main Street                     500                     E                     Oak Street

**Option 3**     First Node                     Distance from First Node                     Second Node  
                   515                                     212                                     632

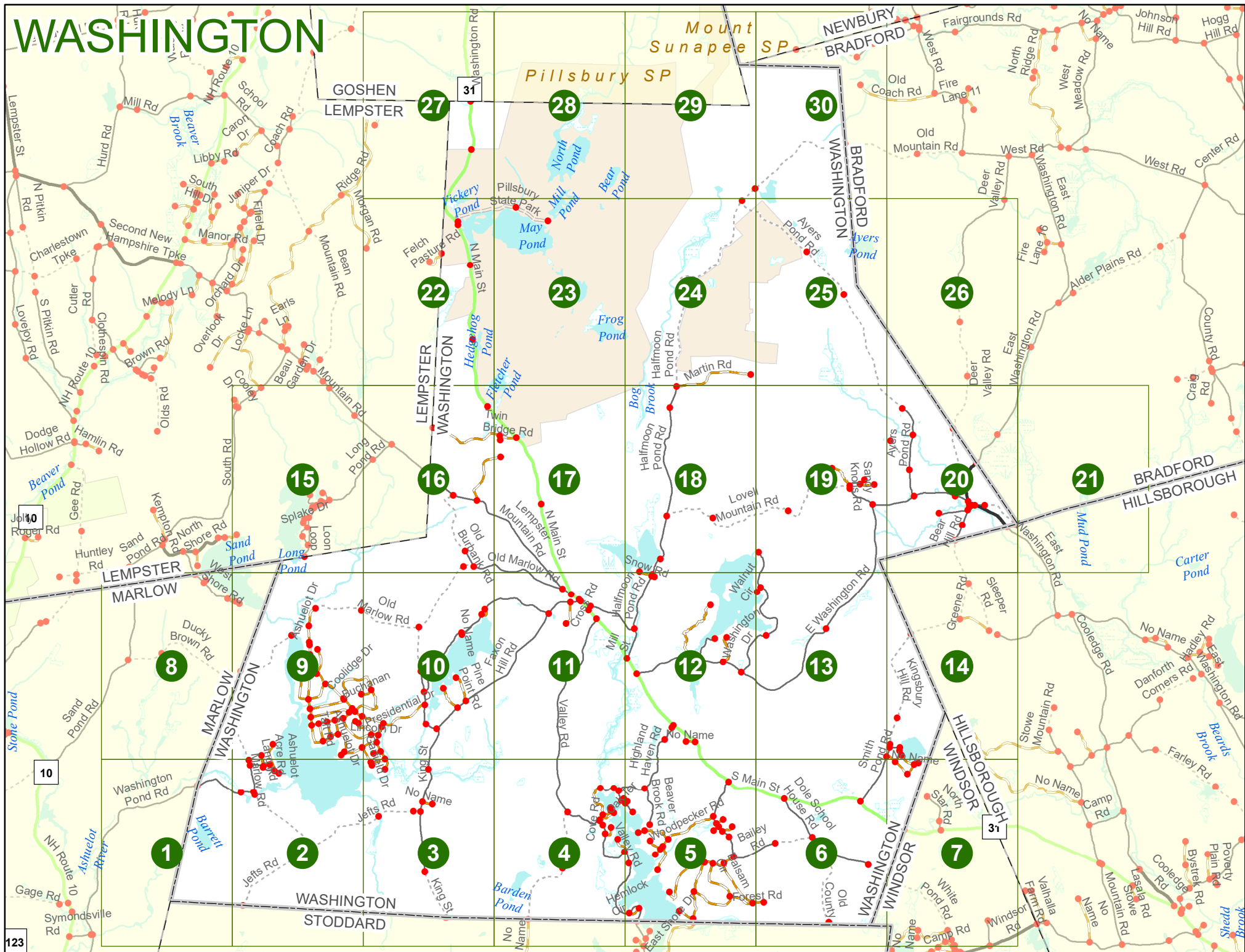
**Option 4**     Route No and/or             Mile Marker on Interstate Only             NESW             Mile (Marker)  
                   Street name  
                   189S                                     700 feet                                     S                     36.8

**Option 3 – Example**

Street Name                     Loudon Road  
First Node                             803  
Distance from First Node             318 Ft  
Second Node                             813



# WASHINGTON



# WASHINGTON

Cokoos Pond

8599

Marlow Rd

Washington Pond Rd

0

Match to Page

# 1

MARLOW WASHINGTON

Burrell Pond

Match to Page

2

WASHINGTON STODDARD

MARLOW STODDARD

Washington Pond Rd  
0072

0 500 1,000 2,000 Feet



# WASHINGTON

Match to Page 9

9

0122

0136

26

2

0018

0165

Ashuelot Pond

Russell Millpond

0255

0015

0137

Marlow Rd

Hunter  
Mountain

Land F

Ashuelot  
Acres F

Russell Millpond Rd

Jefts Rd

1

Match to Page

Match to Page

3

# 2

0011

Jefts Rd

8604

WASHINGTON  
STODDARD

0 500 1,000 2,000 Feet

Match to Page

0

# WASHINGTON

Match to Page 10

Match to Page 2

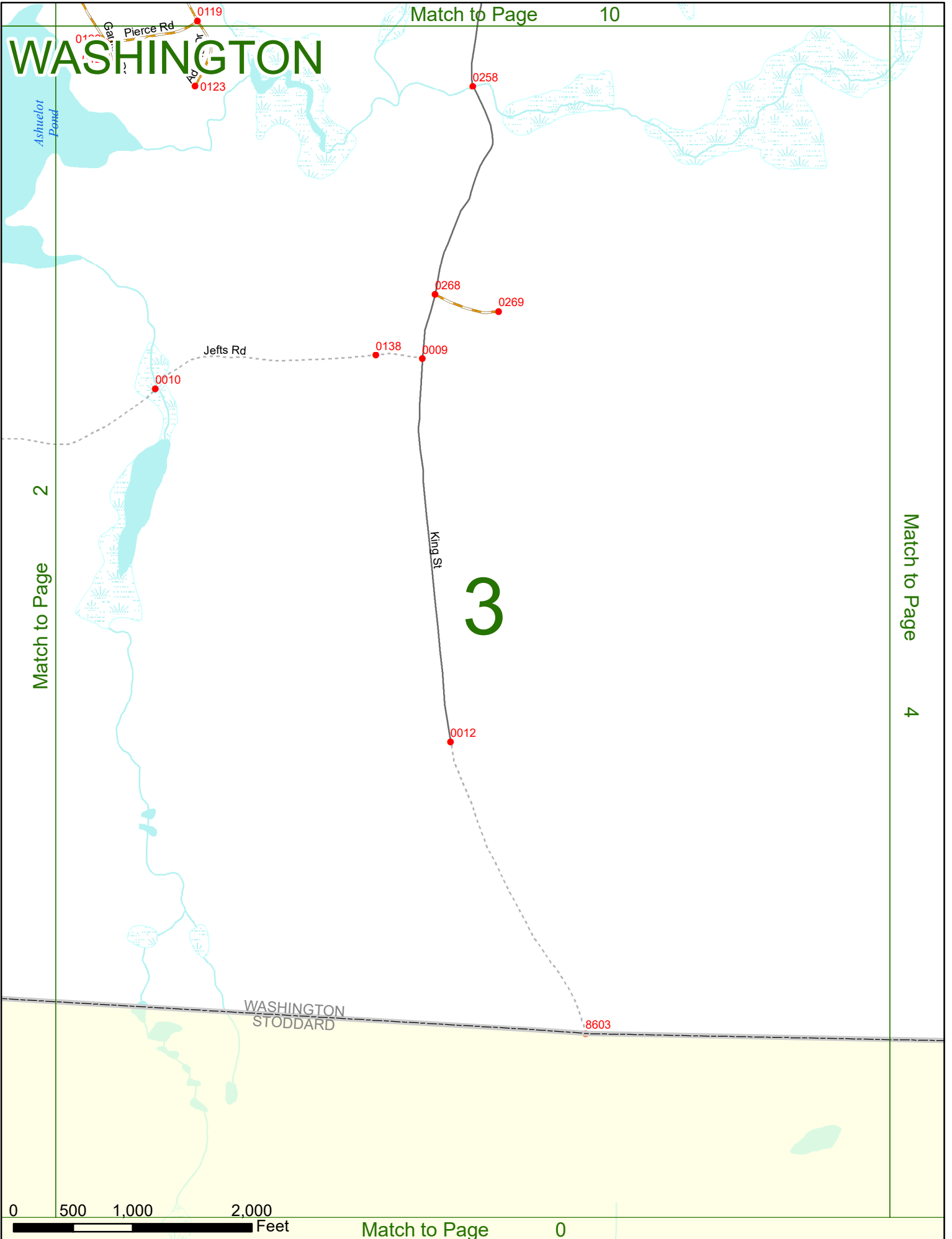
Match to Page 4

## 3

WASHINGTON  
STODDARD

0 500 1,000 2,000 Feet

Match to Page 0

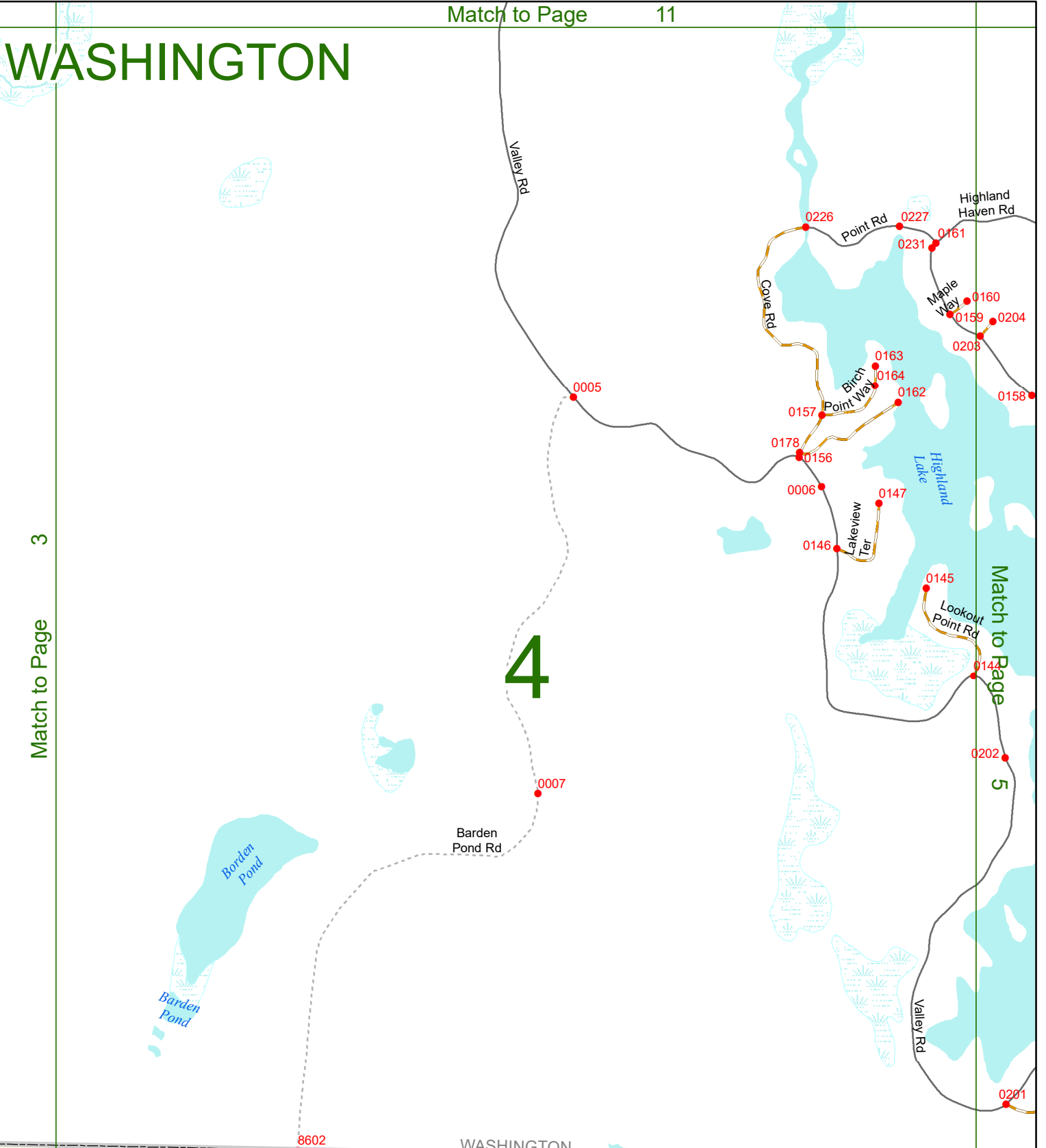


# WASHINGTON


Match to Page 3

# 4

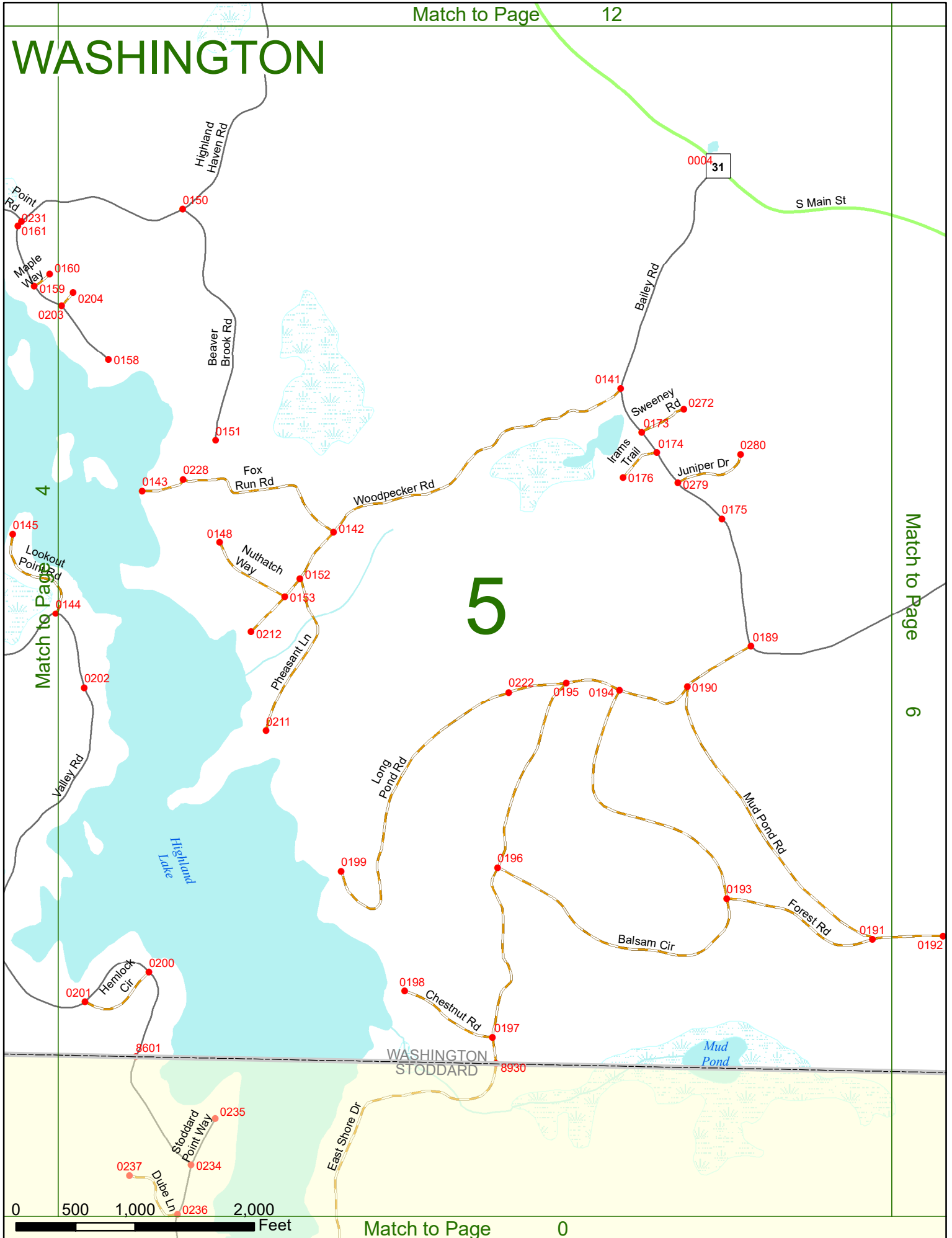
Match to Page 5



WASHINGTON STODDARD



# WASHINGTON



Match to Page 4

Match to Page 6


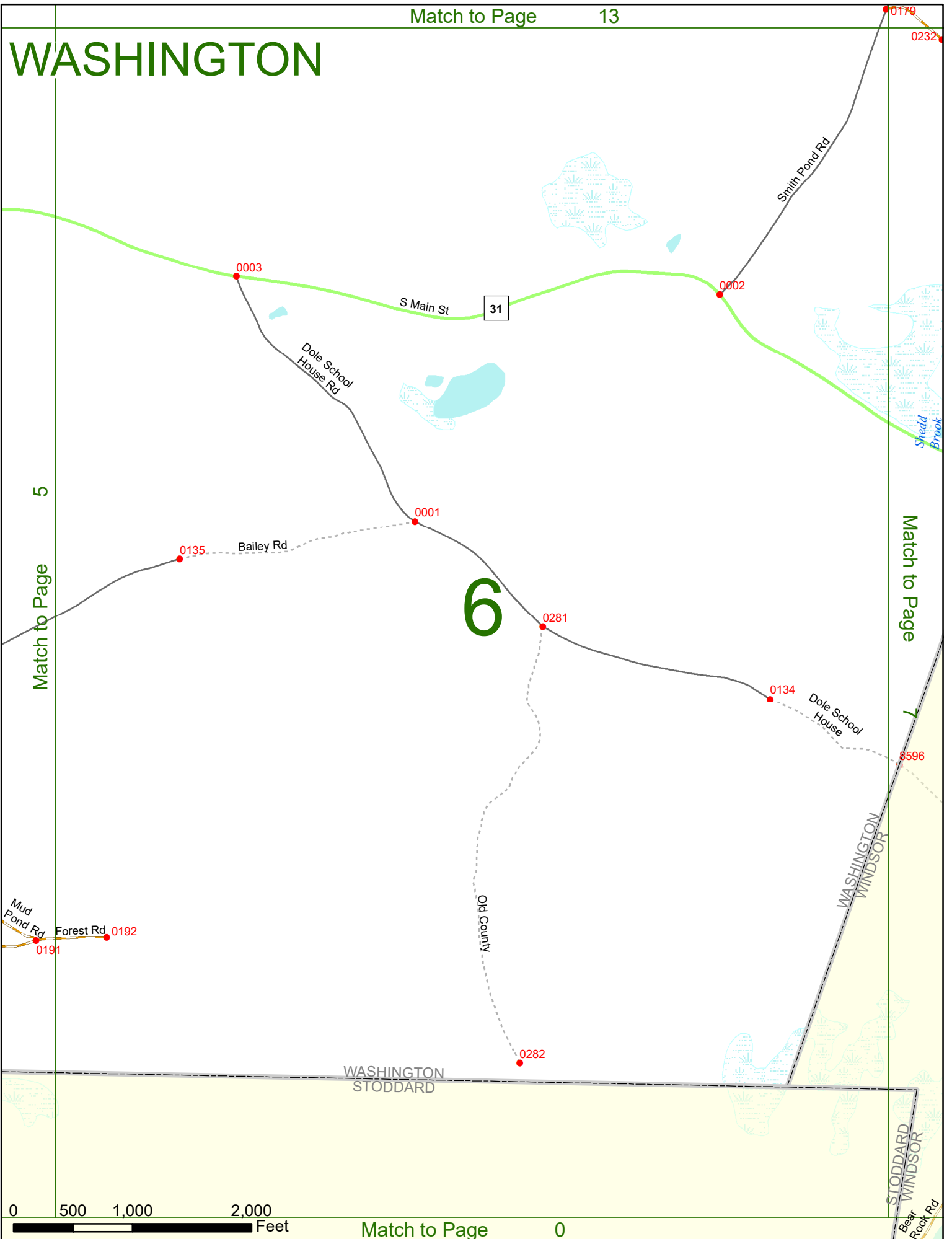


# WASHINGTON

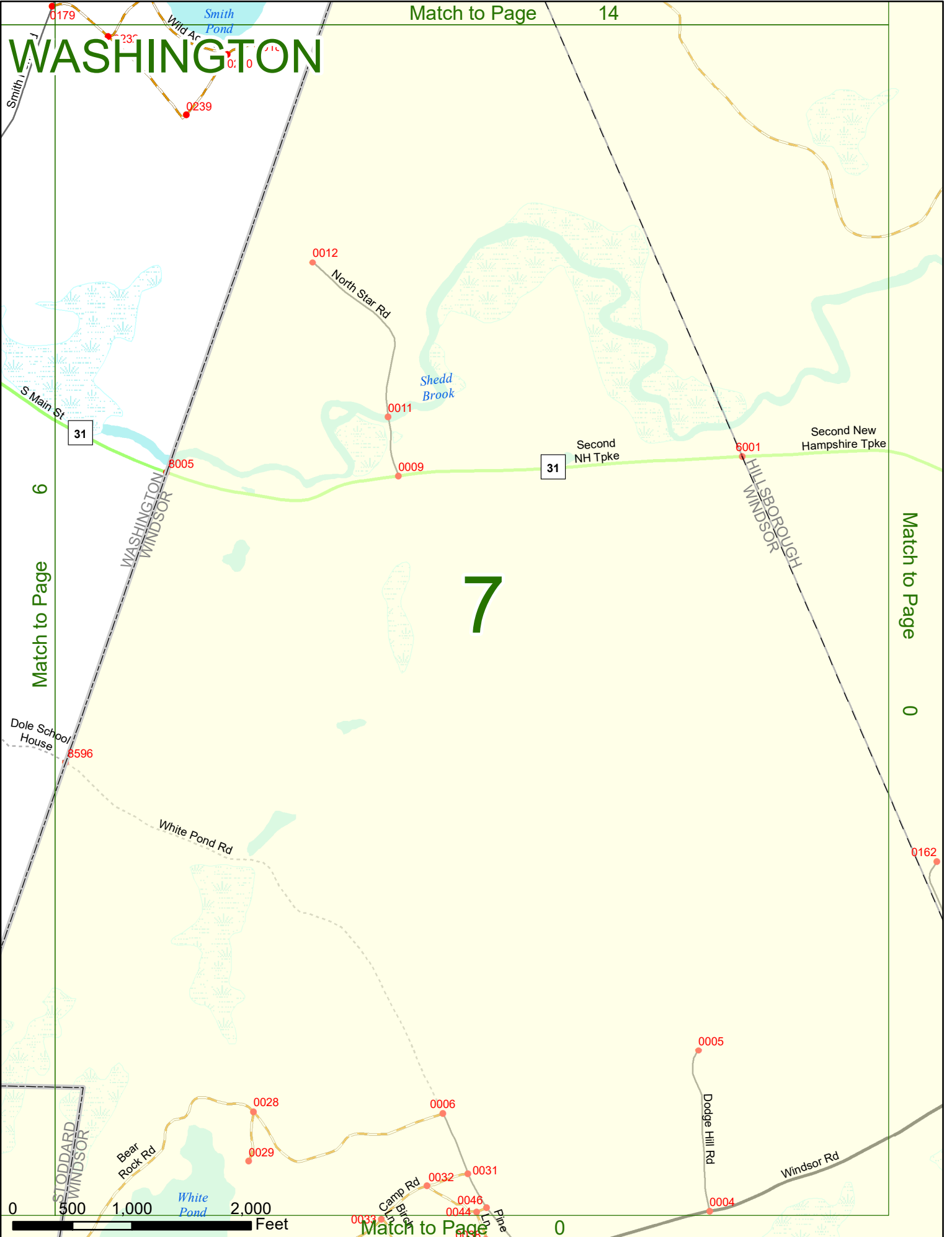
Match to Page 5

Match to Page 7

# 6



# WASHINGTON



Match to Page 6

Match to Page 0

0 500 1,000 2,000 Feet

Match to Page 0

Huntley Rd

Match to Page 0

# WASHINGTON

LEMPSTER  
MARLOW

8482

8481

0100

0101

Sand Pond

0099

Bomely Dr

0098

0110

Sand Pond Rd

0

Match to Page

0129

# 8

Ducky Brown Rd

Match to Page

9

8600

MARLOW  
WASHINGTON

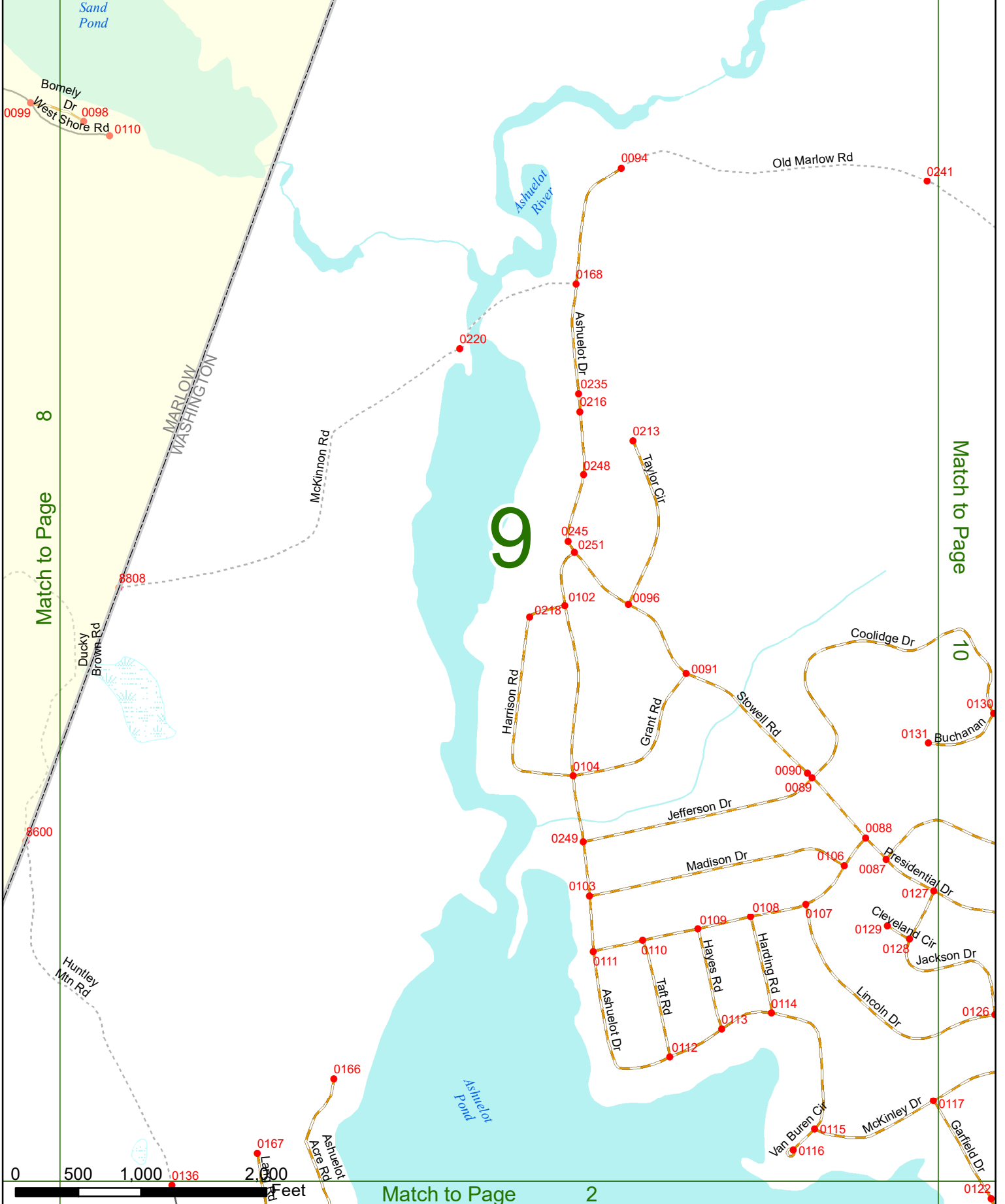
Huntley Mn Rd

0 500 1,000 2,000 Feet

Match to Page

1

# WASHINGTON



9

Match to Page 10

Match to Page 8

# WASHINGTON

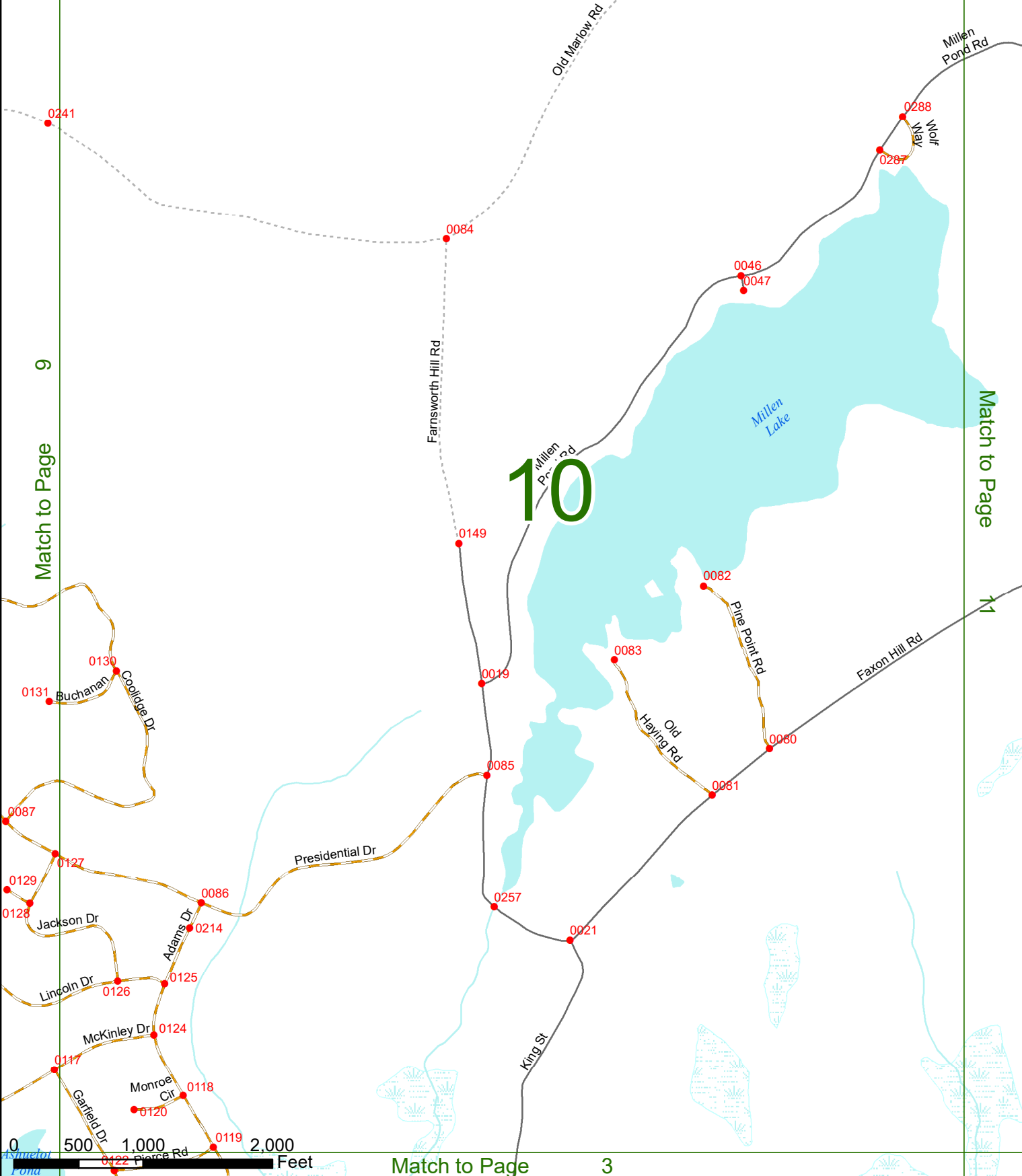
9

Match to Page

Match to Page

11

# 10



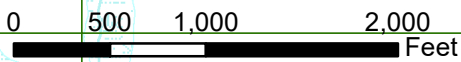
# WASHINGTON

Match to Page 17

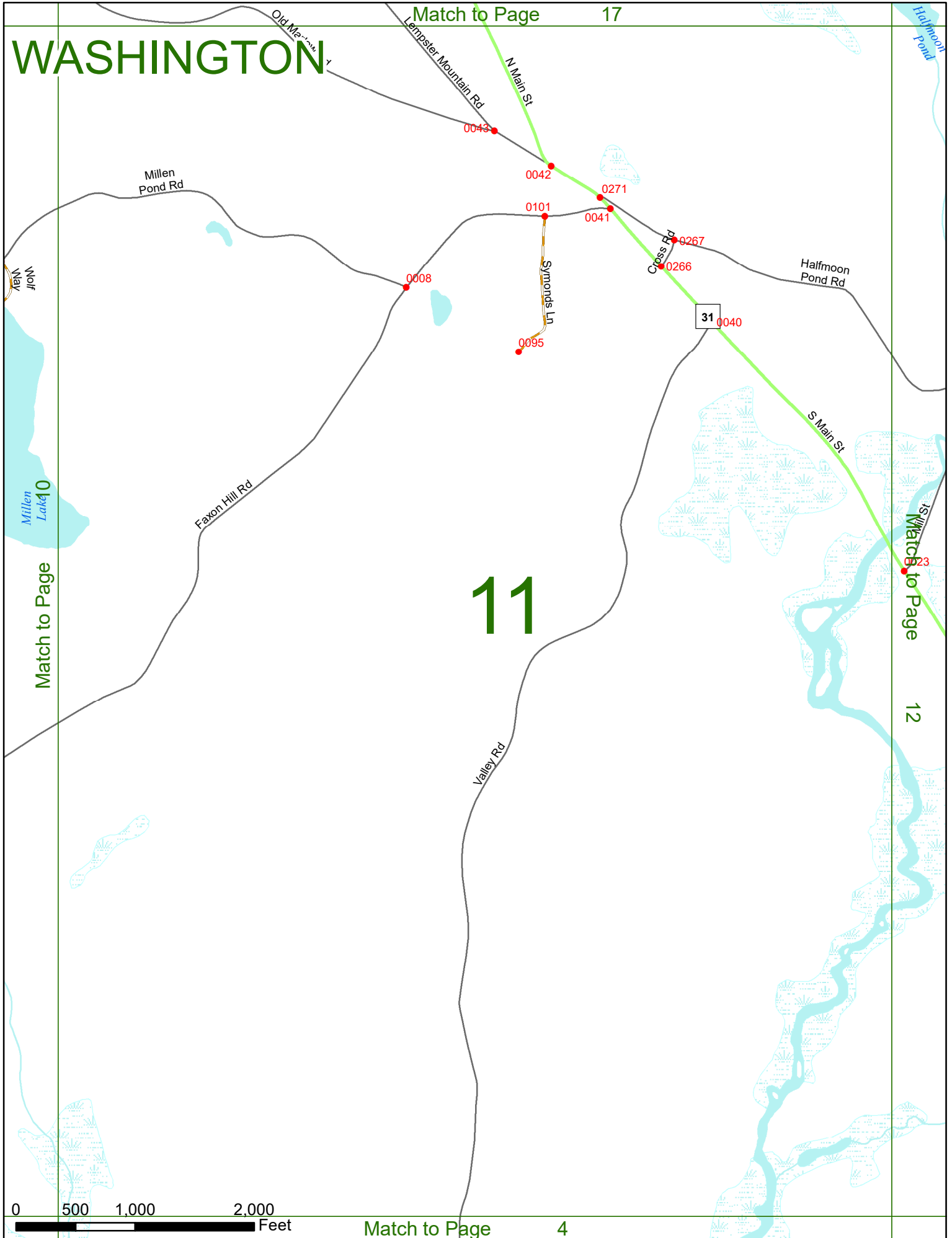
Match to Page 10

Match to Page 12

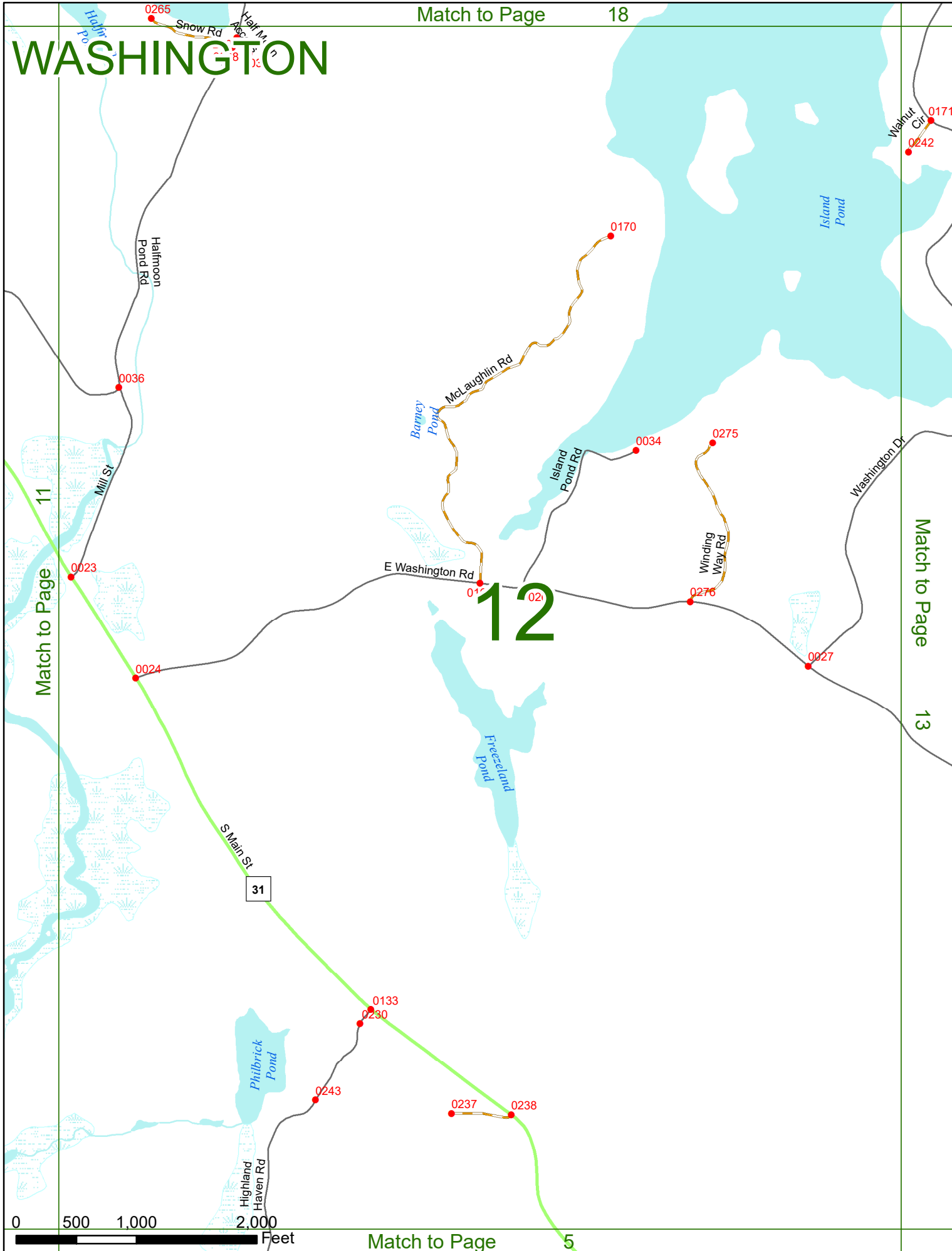
# 11



Match to Page 4



# WASHINGTON



11

Match to Page

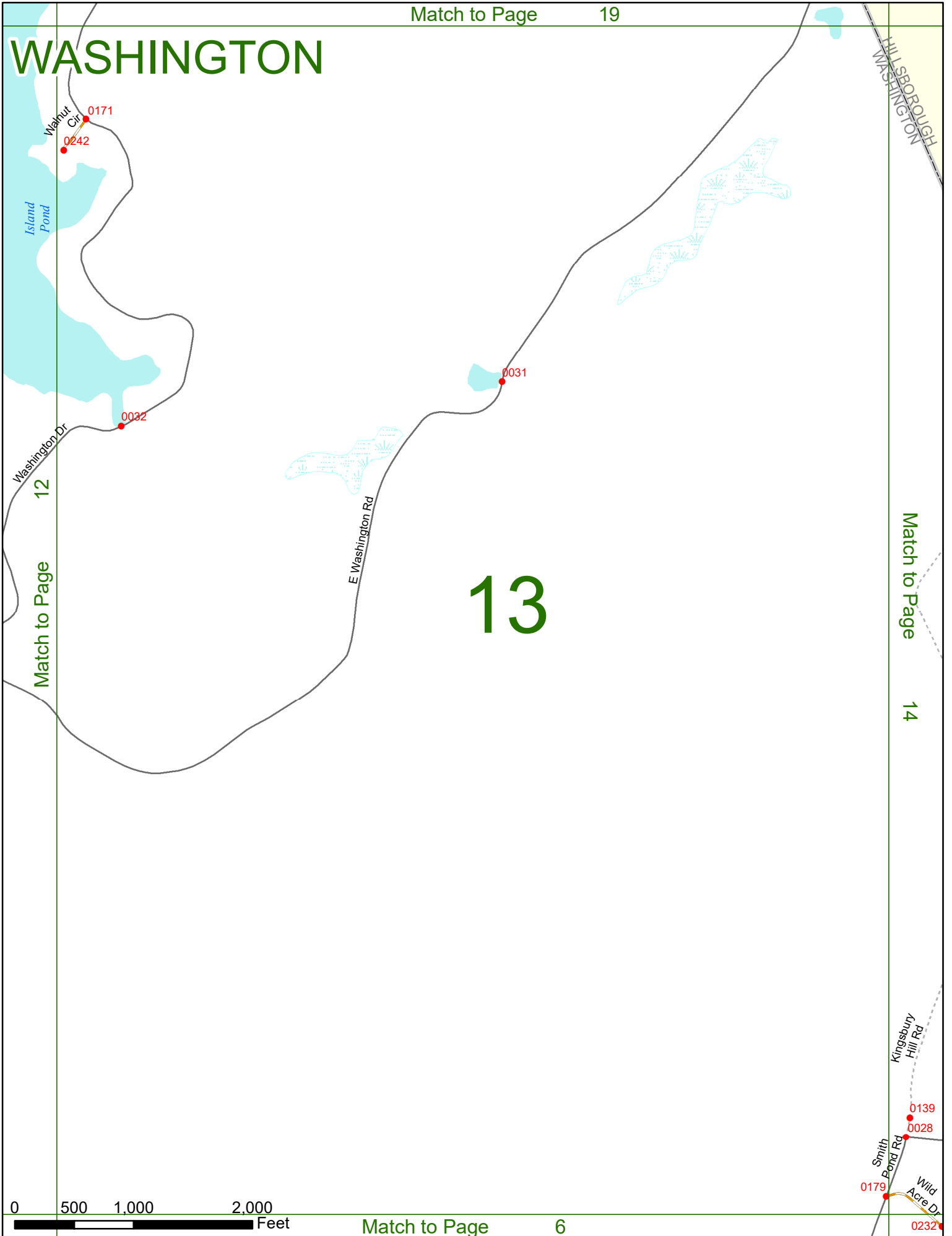
Match to Page

13

# 12



# WASHINGTON



12

Match to Page

# 13

Match to Page

14

0 500 1,000 2,000 Feet

Match to Page 6

HILLSBOROUGH  
WASHINGTON

Kingsbury  
Hill Rd

Smith  
Pond Rd  
Wild  
Acre Dr



# WASHINGTON

13

Match to Page

Match to Page

0

# 14

Severance Rd

Greene Rd

Sealer Rd

HILL SBOROUGH  
WASHINGTON

Kingsbury  
Hill Rd

WASHINGTON  
WINDSOR

HILL SBOROUGH  
WINDSOR



0139 Smith Pond Access

0028

0029

0289

0208

0030

023

0180

0361

0261

0198

8747

0197

0222

0199


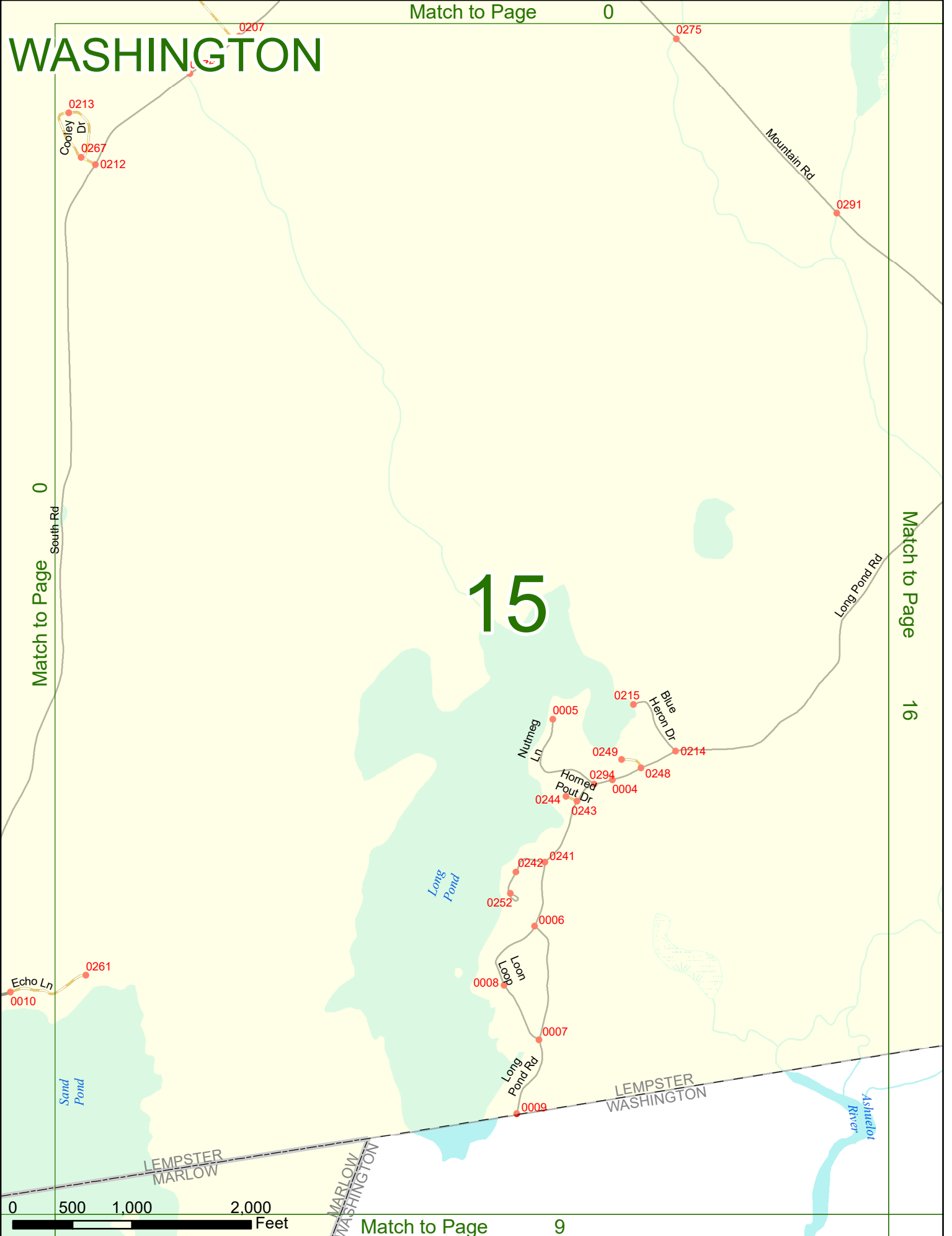
# WASHINGTON

Match to Page 0

Match to Page 0

Match to Page 16

# 15



Match to Page 9

# WASHINGTON

Fletcher Pond  
Pillsbury SP

31

0291

0284

Twin Bridge Rd

0283

0188

0001

Mountain Rd

0223

15

Long Pond Rd 0284

LEMPSTER  
WASHINGTON

Match to Page

17

Washington Heights Rd

# 16

0183

0185

Lempster Mountain Rd

Match to Page

15

Ashuelot River

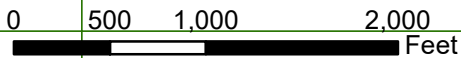
Burbank Rd Old

0045

0140

0044

Old Marlow Rd



# WASHINGTON

*Pillsbury SP*

0048

N Main St

0283

0188

Twin  
Bridge Rd

0187

31

Washington  
Rights Rd

0223

Match to Page

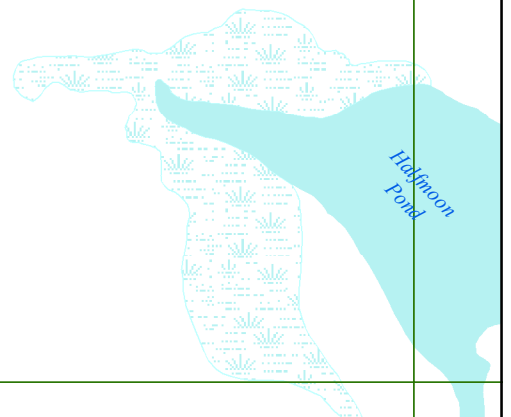
# 17

0079

N Main St

Lempster Mountain Rd

Old  
Mason Rd

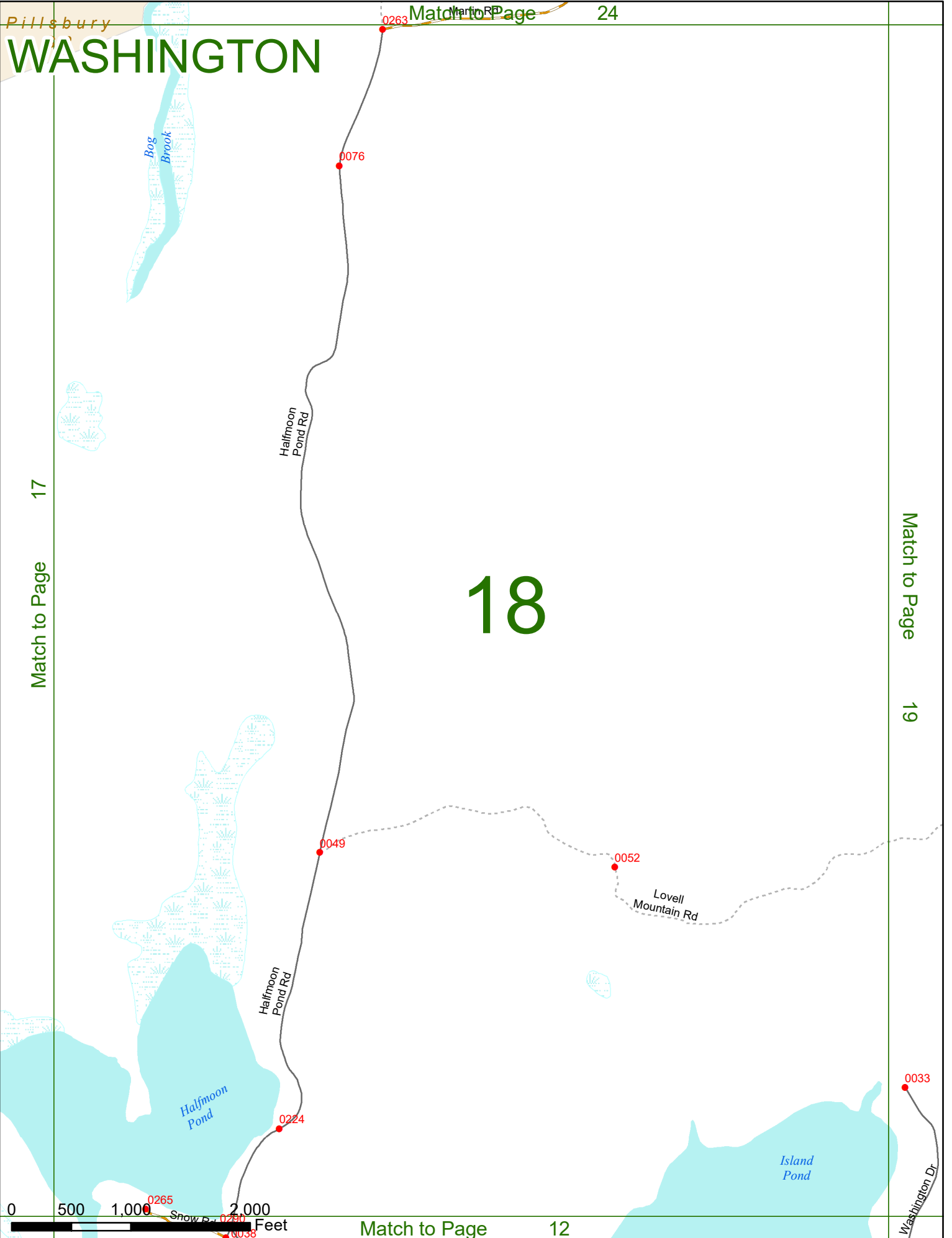


# WASHINGTON

Match to Page 17

Match to Page 19

# 18



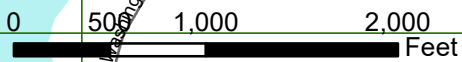
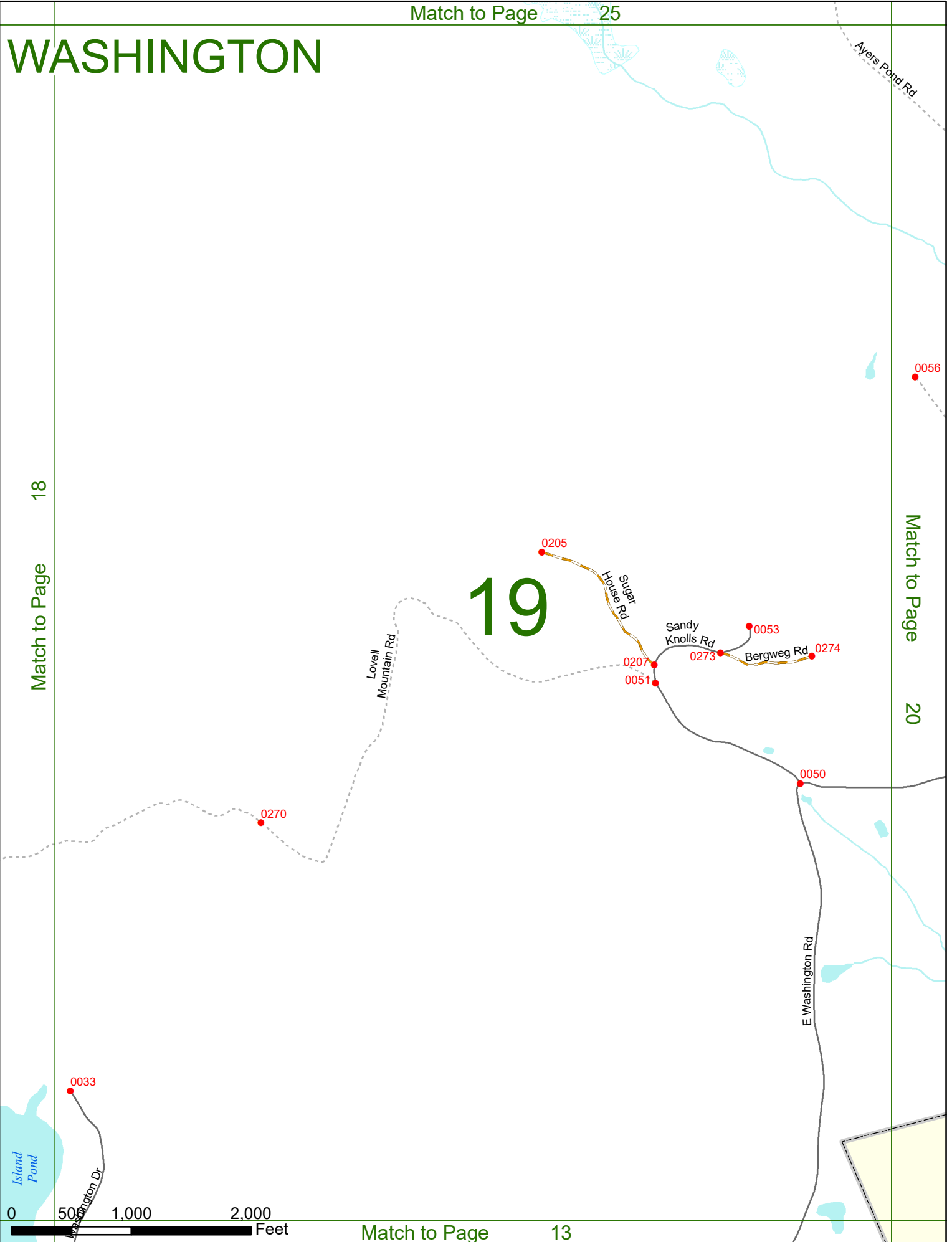
# WASHINGTON

18

Match to Page

Match to Page 20

# 19


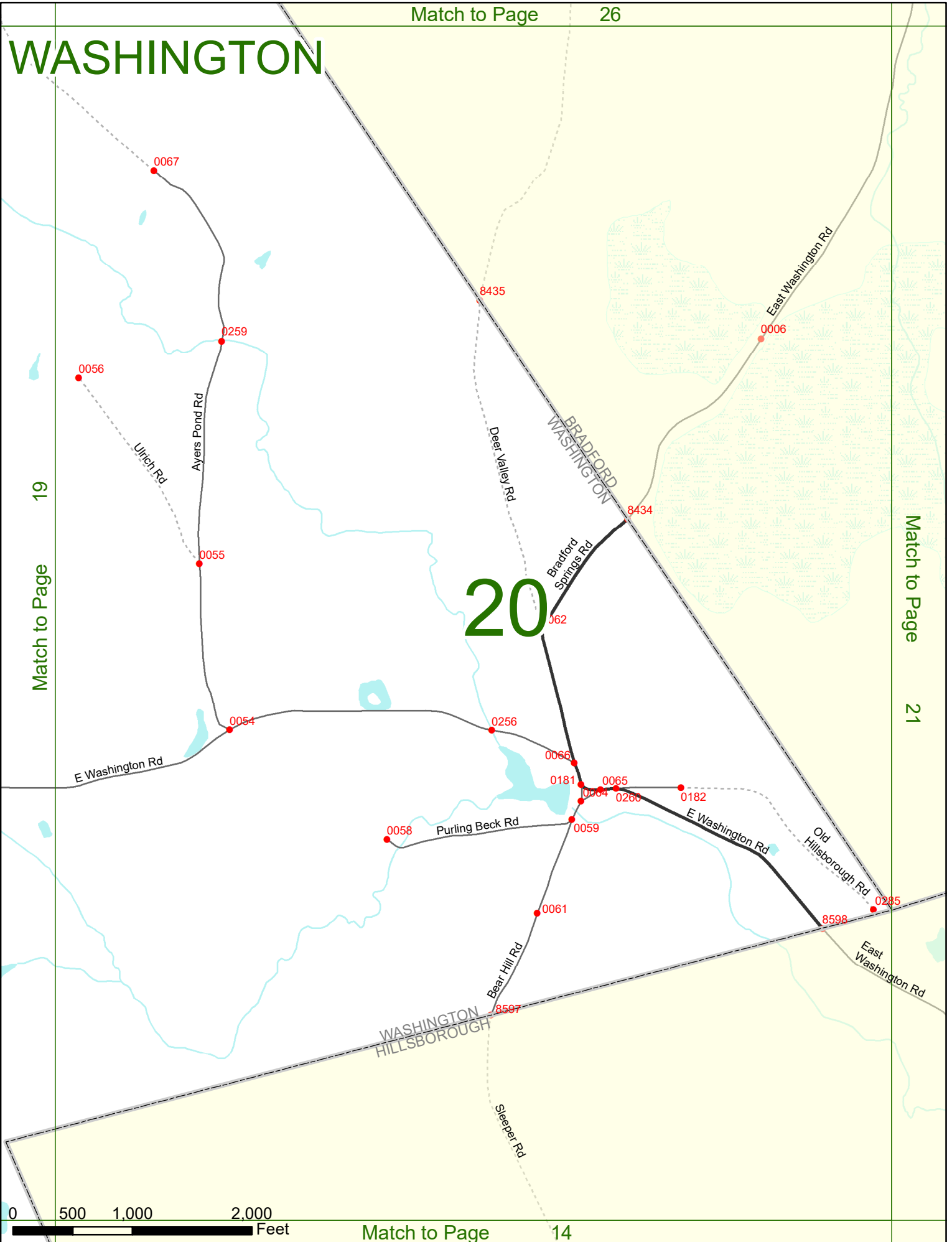


# WASHINGTON

Match to Page 19

Match to Page 21

# 20



# WASHINGTON

20

Match to Page

# 21


Match to Page

0

BRADFORD  
HILLSBOROUGH

Mud Pond

0285





# WASHINGTON

27

Vickery Pond

Pillsbury State Park

May Pond

Pillsbury SP

0291  
0071

31

Felch Pasture Rd  
0325  
6325

0070

# 22

LEMIN  
WASHINGTON

N Main St

Match to Page 23

Morgan Rd

0324


0

Match to Page

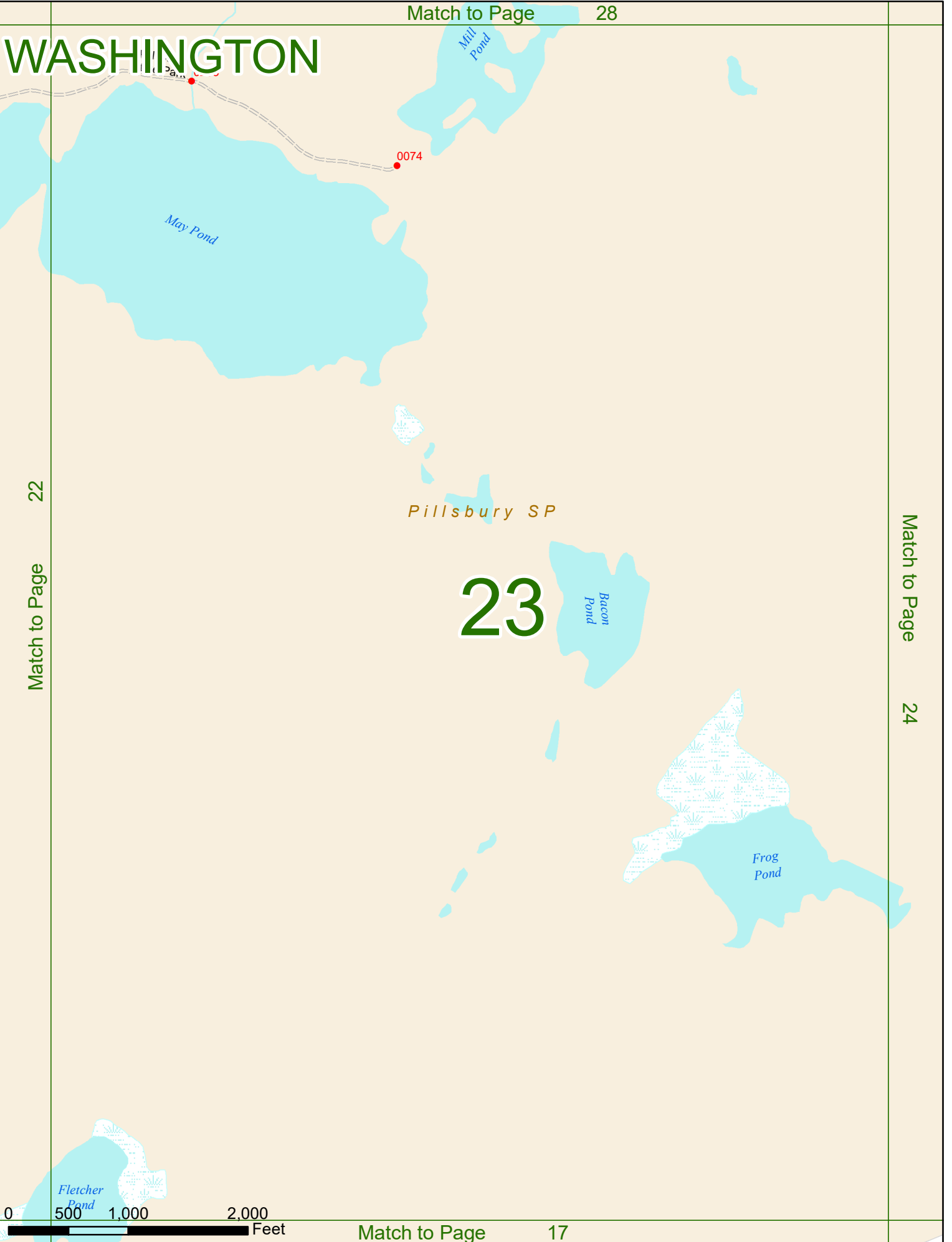
Hedgehog Pond

0069

Fletcher Pond



# WASHINGTON



22

Match to Page

Match to Page

24

# 23

0 500 1,000 2,000 Feet

# WASHINGTON

23

Match to Page

Match to Page 25

# 24

*Pillsbury SP*

0286

Ayers Pond Rd

Halfmoon Pond Rd

0075

0263

Martin Rd

0264



Frog Pond

Bog Brook

# WASHINGTON

Pillsbury SP

Ayers Pond

Ayers Pond Rd

BRADFORD  
WASHINGTON

0277

0068

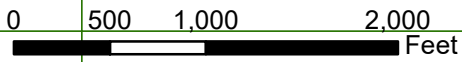
24

Match to Page

Match to Page 26

# 25

0264



# WASHINGTON

25

Match to Page

Match to Page

0

# 26

0391

0008

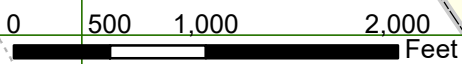
Deer Valley Rd

0007

East Washington Rd

Deer Valley Rd

0068



# WASHINGTON

0

Match to Page

GOSHEN  
LEMPSTER

# 27

0127

6118

GOSHEN  
WASHINGTON

Match to Page

28

0322

Ridge Rd


LEMPSTER  
WASHINGTON

31

0078

N Main St

*Pillsbury SP*



# WASHINGTON

27

Match to Page

Match to Page

29

# 28

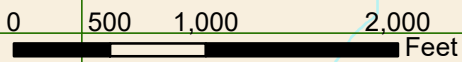
GOSHAWK  
WASHINGTON

*Pillsbury SP*

*North Pond*

*Bear Pond*

*Mill Pond*



Match to Page 23

# WASHINGTON

*Mount Sunapee SP*

NEWBURY  
GOSHEN

BRADFORD  
WASHINGTON

28

Match to Page

GOSHEN  
WASHINGTON

# 29

Match to Page 30

*Pillsbury SP*

*Bear Pond*

Halmoon  
Pond Rd. 0077

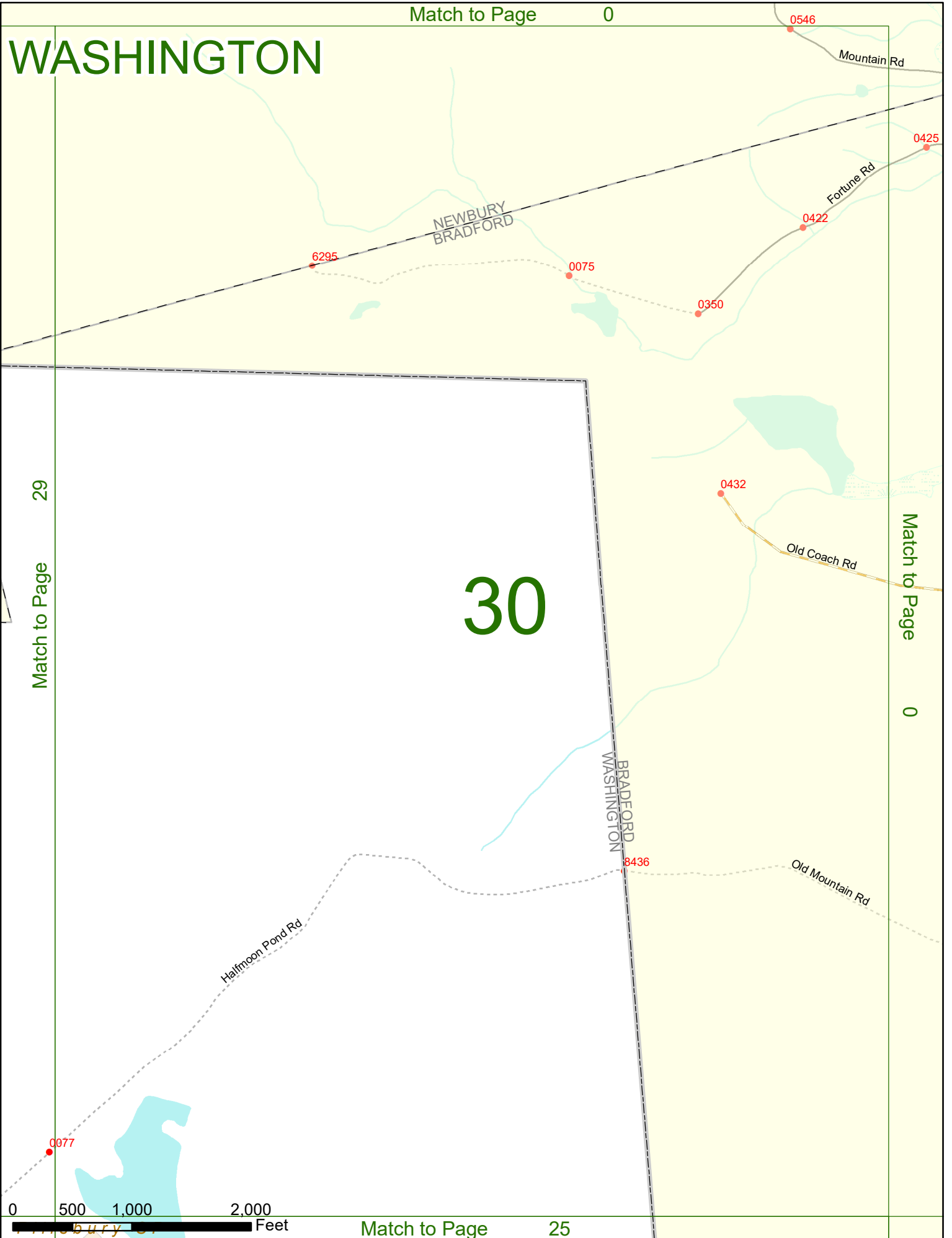
0 500 1,000 2,000 Feet

Match to Page 24

0286



# WASHINGTON



29

Match to Page

# 30

Match to Page

0

