New Hampshire DOT
Department of Transportation

Maps and data sets are not guaranteed to be free from errors and omissions. Data is in a constant state of update and correction by various groups and agencies. Information displayed on this map is the best available at the time of publication.

2018 Nodal Reference Bookmap

LEGEND

Divided Highway
Linited Access

Turnpike
Toll Road

U.S. Route

N.H. Route

State Roads
(Carries NO Route Number)

Local Roads

Class 6 Roads
(Not Maintained)

Private Roads

State Line

County Line

Town Line

Rivers & Streams

Lakes & Ponds

State Parks

National & State Forests

Reference Nodes

NHDOT will accept crash locations based on the State of NH Uniform Police Traffic Accident Report.

Crash occurred on:

Option 1 Street Address

123 Main Street

Option 2

Route No and/or Street name	Distance from Intersecting Street	NESW	Intesecting Road, Bridge, Town/County line
Main Street	*500*	*E*	*Oak Street*

Option 3

First Node	Distance from First Node	Second Node
515	*212*	*632*

Option 4

Route No and/or Street name	Mile Marker on Interstate Only	NESW	Mile (Marker)
I89S	*700 feet*	*S*	*36.8*

Option 3 – Example

Street Name	*Loudon Road*
First Node	*803*
Distance from First Node	318 Ft
Second Node	*813*

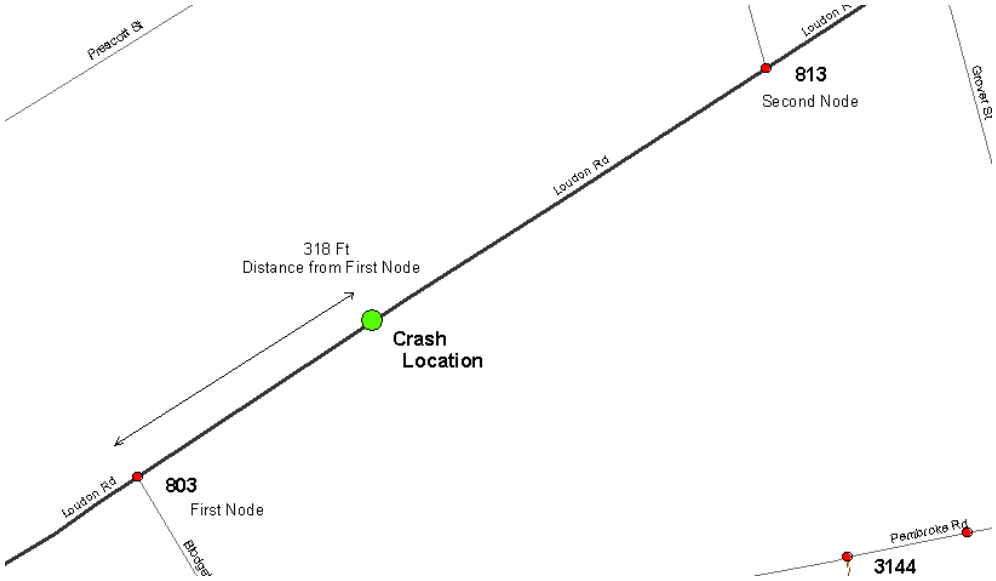

PLAISTOW

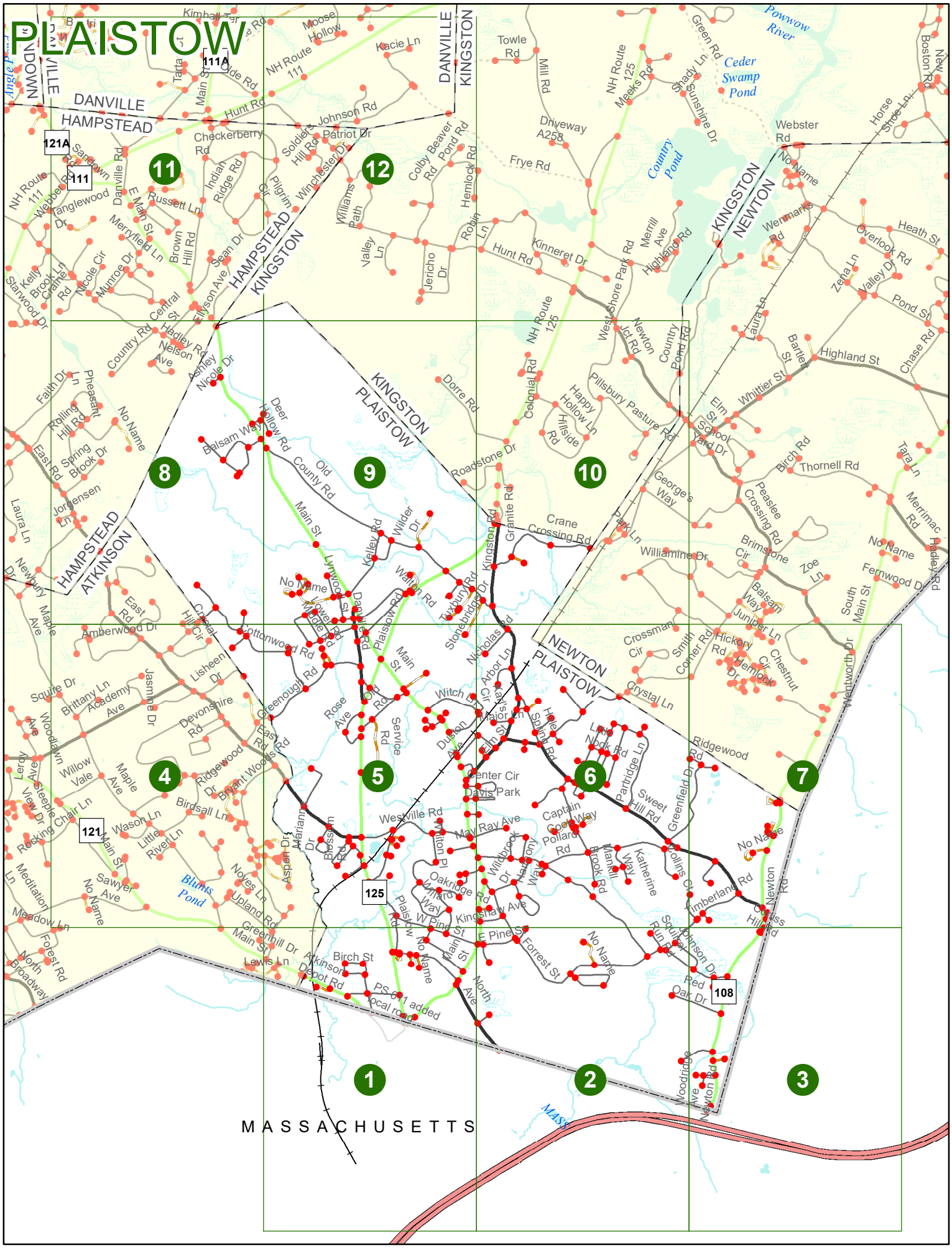

Date: 12/29/2017

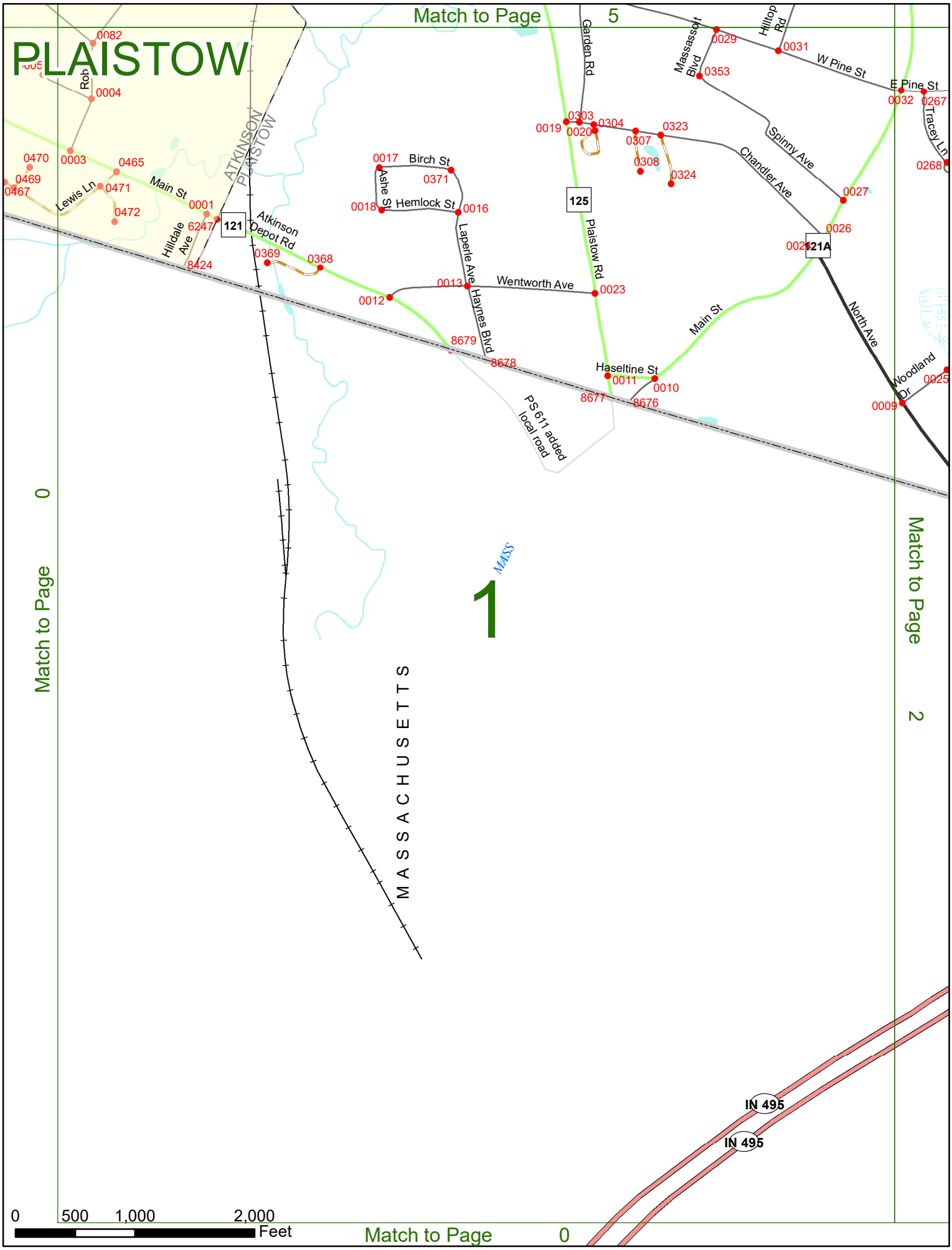
Match to Page 5
PLAISTOW
Rob
0082
0004
0005
0470
0469
0467
0003
0465
Lewis Ln
0471
0472
Main St
0001
6247
8424
Hilldale Ave
121
ATKINSON
PLAISTOW
Atkinson Depot Rd
0369
0368
0017
Birch St
0371
Ashe St
0018
Hemlock St
0016
Laperle Ave
0013
Wentworth Ave
0012
Haynes Blvd
8679
8678
Garden Rd
0019
0303
0020
0304
125
Plaistow Rd
0023
Massassoit Blvd
0353
0029
Hilltop Rd
0031
W Pine St
0323
0307
0308
0324
Spinny Ave
Chandler Ave
0027
0026
0021
121A
North Ave
E Pine St
0032
0267
Tracey Ln
0268
Main St
Haseltine St
0011
0010
8677
8676
PS 611 added local road
Woodland Dr
0025
0009
1
MASSACHUSETTS
IN 495
IN 495
Match to Page 0
Match to Page 0
Match to Page 2
0 500 1,000 2,000
Feet

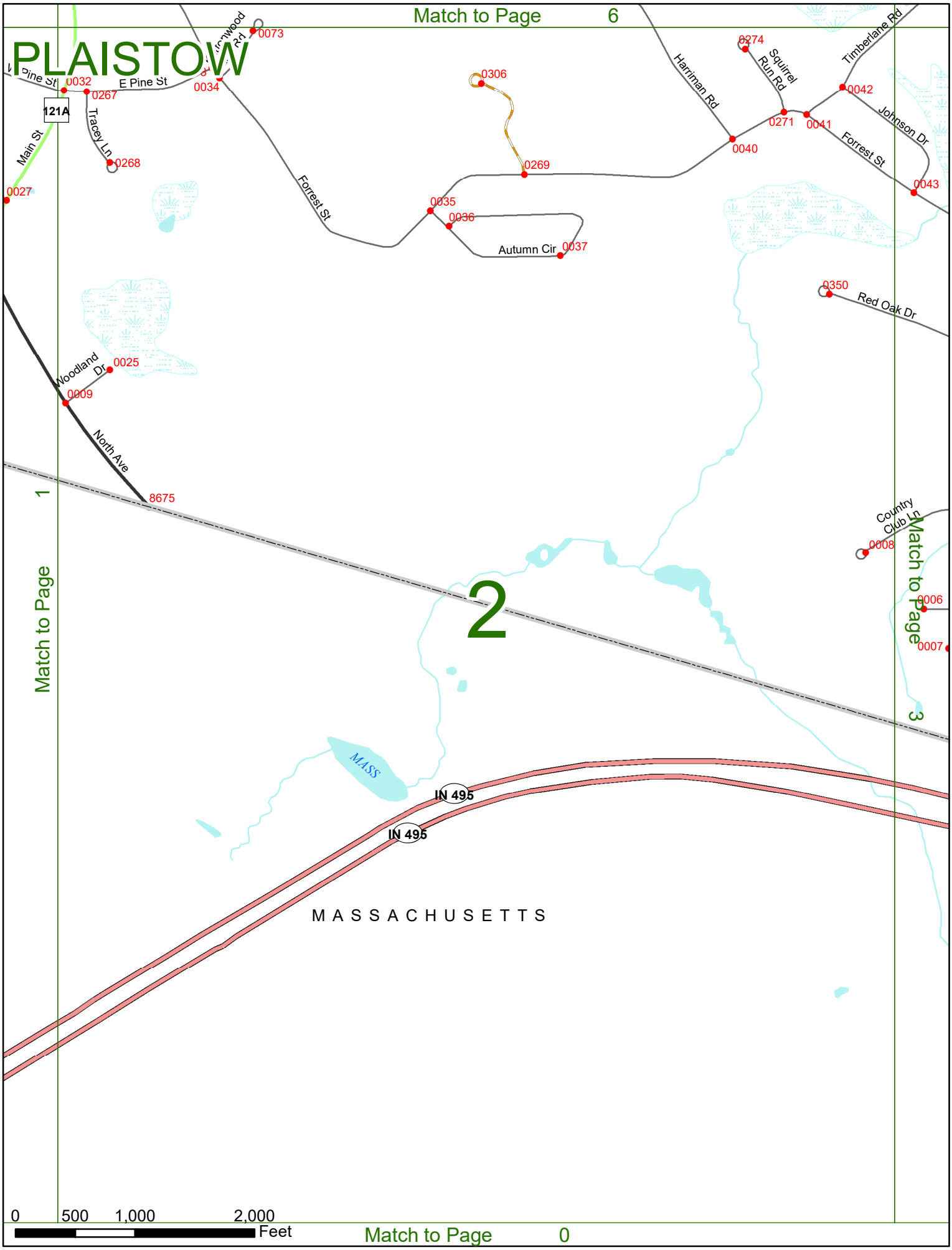
Match to Page 6
PLAISTOW
E Pine St
121A
Main St
Tracey Ln
Forrest St
Harriman Rd
Squirrel Run Rd
Timberlane Rd
Johnson Dr
Autumn Cir
Red Oak Dr
Woodland Dr
North Ave
Country Club Ln
0032
0267
0034
0073
0306
0274
0042
0271
0041
0040
0269
0043
0027
0268
0035
0036
0037
0350
0025
0009
8675
0008
0006
0007
1
2
3
Match to Page 1
Match to Page 3
MASS
IN 495
IN 495
M A S S A C H U S E T T S
0
500
1,000
2,000
Feet
Match to Page 0

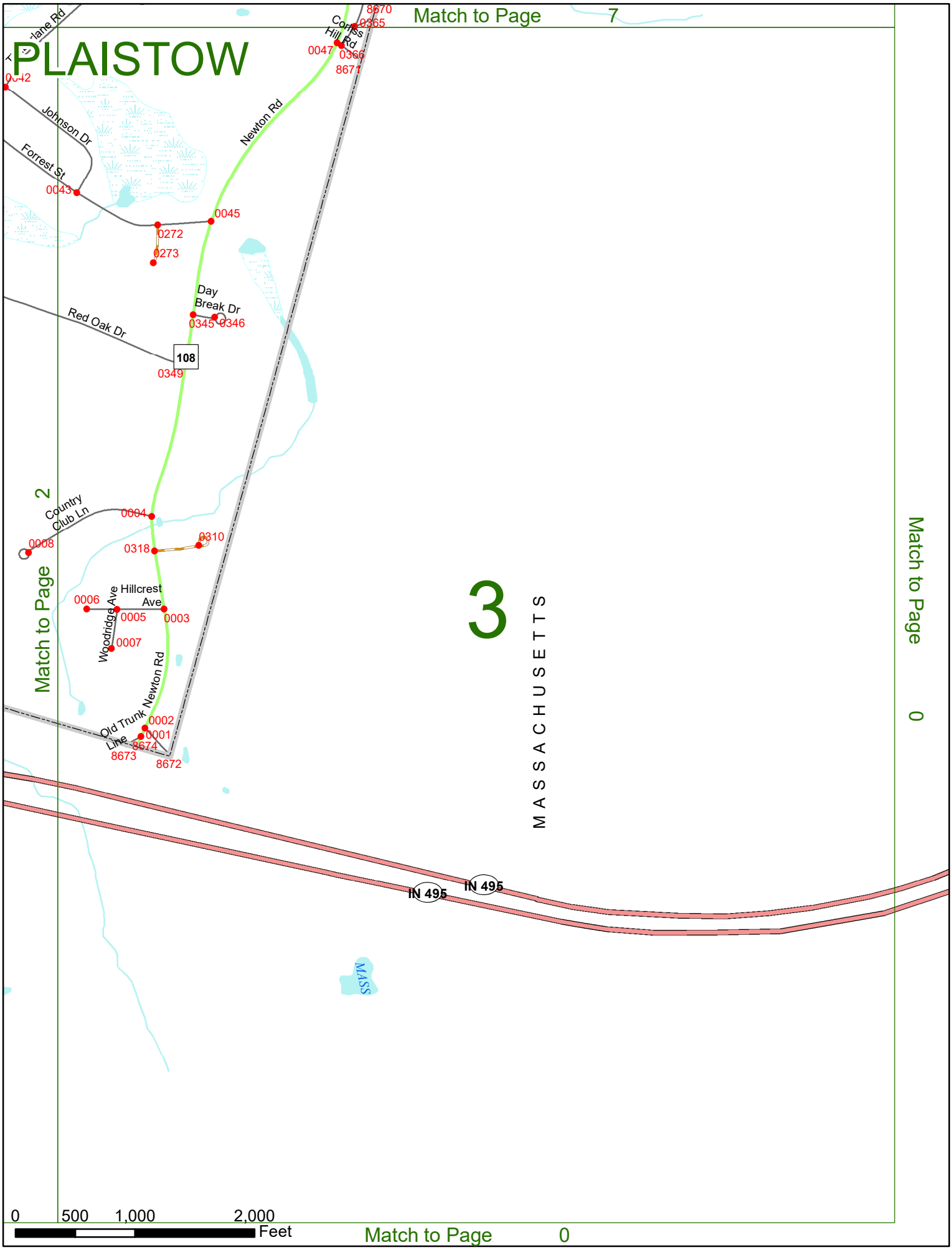
Match to Page 7
PLAISTOW
Johnson Dr
Forrest St
Newton Rd
Comes Hill Rd
Day Break Dr
Red Oak Dr
108
Country Club Ln
Hillcrest Ave
Woodridge Ave
Old Trunk Line
Newton Rd
3
MASSACHUSETTS
IN 495
IN 495
MASS
Match to Page 2
Match to Page 0
0 500 1,000 2,000
Feet
Match to Page 0

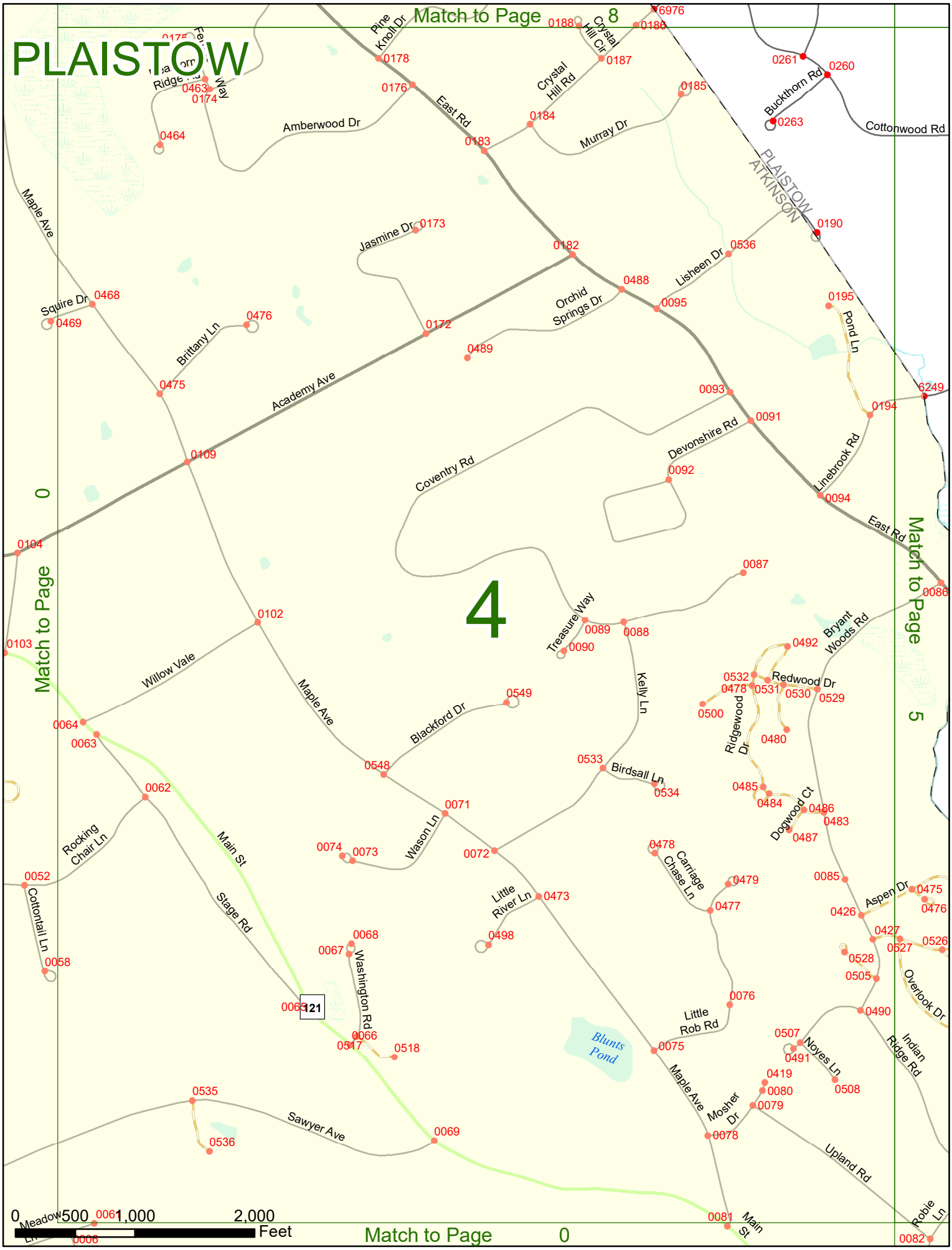
PLAISTOW
Match to Page 8
Match to Page 0
Match to Page 5
4
Pine Knoll Dr
Crystal Hill Cir
Crystal Hill Rd
East Rd
Amberwood Dr
Murray Dr
Buckthorn Rd
Cottonwood Rd
PLAISTOW
ATKINSON
Maple Ave
Jasmine Dr
Lisheen Dr
Orchid Springs Dr
Squire Dr
Brittany Ln
Academy Ave
Pond Ln
Devonshire Rd
Coventry Rd
Linebrook Rd
Treasure Way
Bryant Woods Rd
Redwood Dr
Ridgewood Dr
Kelly Ln
Willow Vale
Blackford Dr
Birdsall Ln
Dogwood Ct
Wason Ln
Rocking Chair Ln
Main St
Stage Rd
Carriage Chase Ln
Little River Ln
Aspen Dr
Cottontail Ln
Washington Rd
Overlook Dr
Little Rob Rd
Blunts Pond
Noyes Ln
Indian Ridge Rd
Mosher Dr
Sawyer Ave
Upland Rd
Meadow Ln
Roble Ln
121
0 500 1,000 2,000 Feet

PLAISTOW

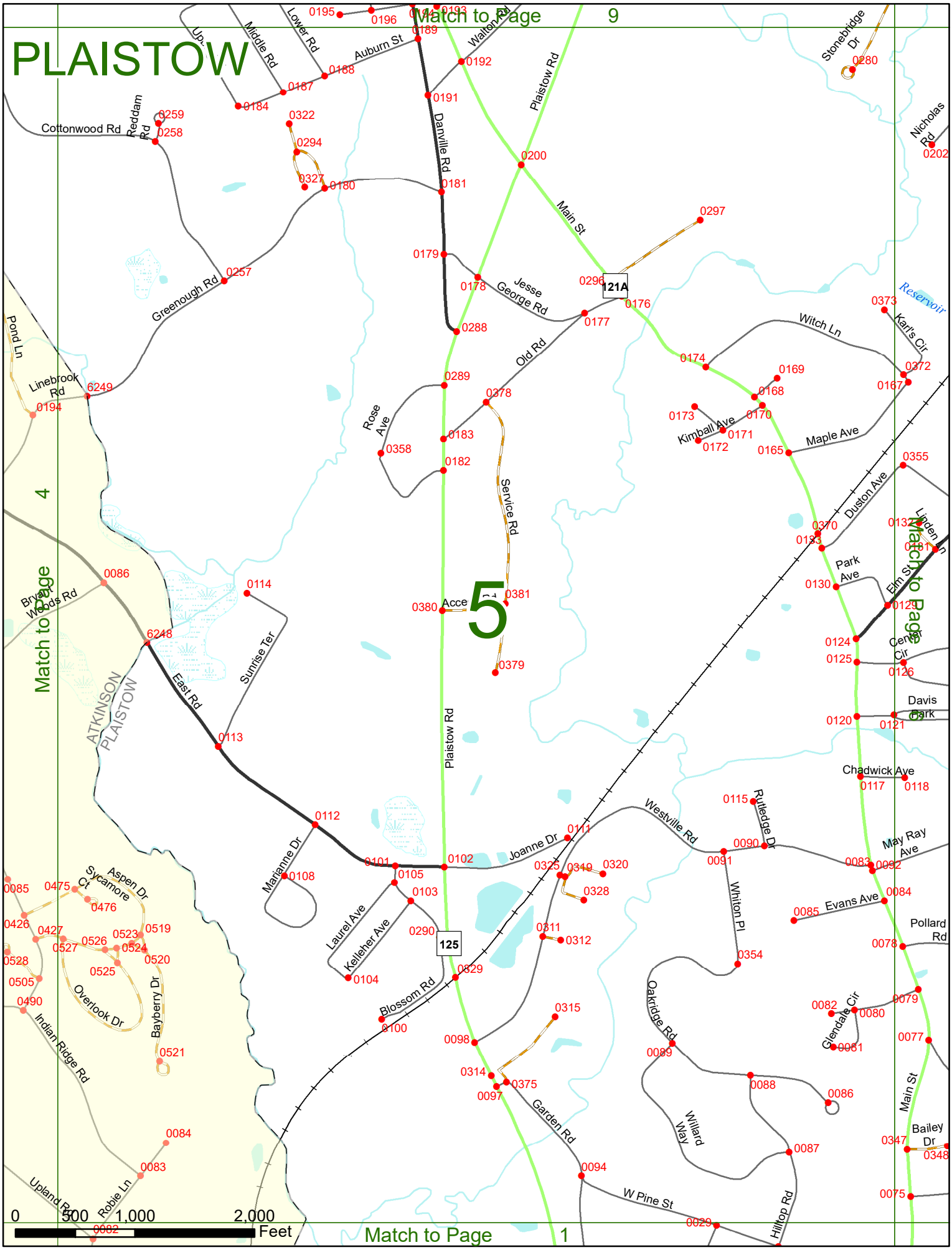
Match to Page 9
Match to Page 1
Match to Page 4
Match to Page 5
Cottonwood Rd
Reddam Rd
Middle Rd
Lower Rd
Auburn St
Danville Rd
Plaistow Rd
Main St
Stonebridge Dr
Nicholas Rd
Greenough Rd
Pond Ln
Linebrook Rd
Jesse George Rd
Old Rd
Rose Ave
Service Rd
Witch Ln
Karl's Cir
Kimball Ave
Maple Ave
Duston Ave
Park Ave
Elm St
Linden Ln
Center Cir
Davis Park
Chadwick Ave
Westville Rd
Rutledge Dr
May Ray Ave
Evans Ave
Pollard Rd
Whiton Pl
Oakridge Rd
Glendale Cir
Main St
Bailey Dr
Willard Way
Garden Rd
W Pine St
Hilltop Rd
Joanne Dr
Marianne Dr
Laurel Ave
Kelleher Ave
Blossom Rd
Aspen Dr
Sycamore Ct
Overlook Dr
Bayberry Dr
Indian Ridge Rd
Upland Rd
Robie Ln
Bryant Woods Rd
East Rd
Sunrise Ter
ATKINSON
PLAISTOW
Reservoir
121A
125
0 500 1,000 2,000 Feet

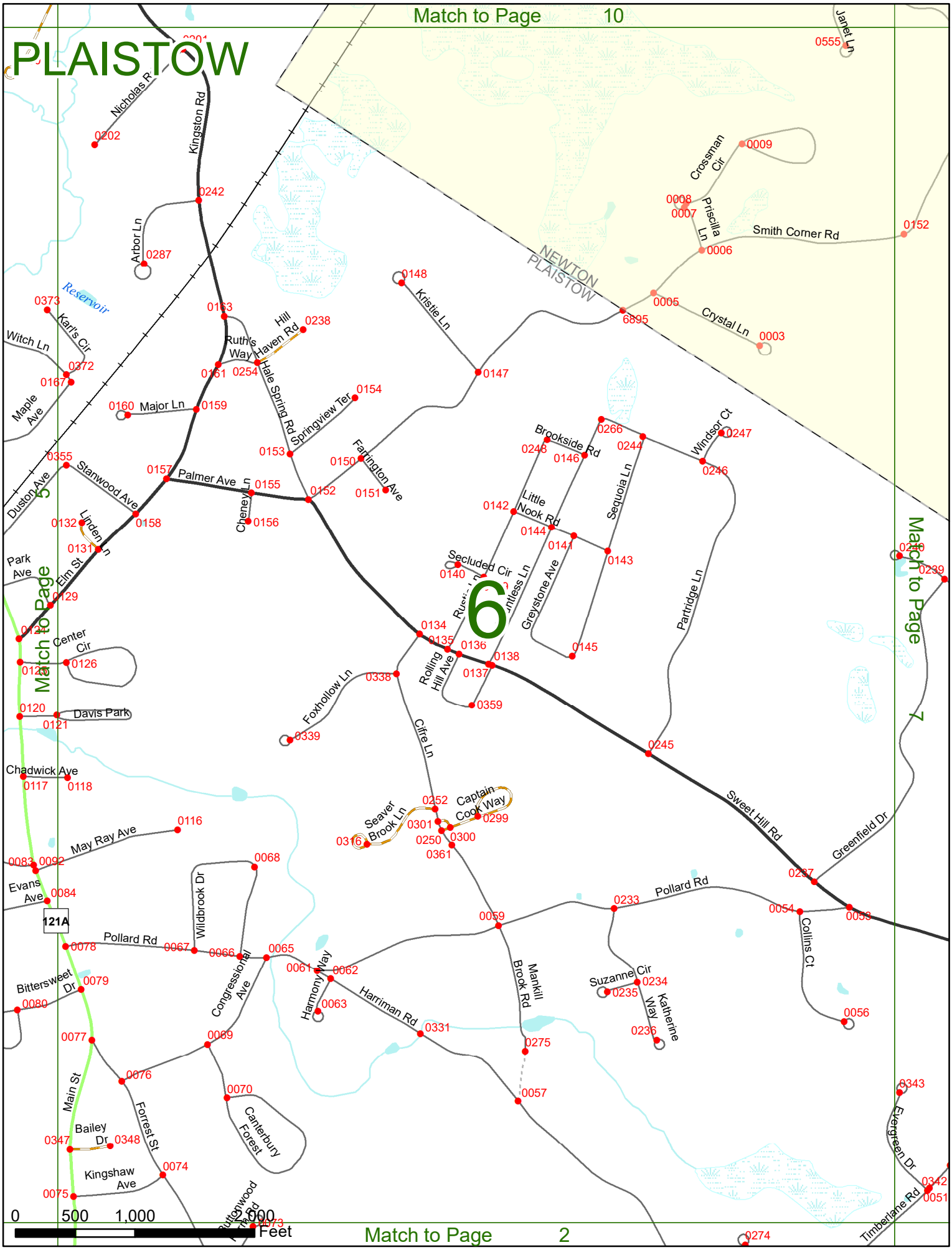
Match to Page 10
PLAISTOW
NEWTON
PLAISTOW
Nicholas Rd
Kingston Rd
Janet Ln
Crossman Cir
Priscilla Ln
Smith Corner Rd
Crystal Ln
Kristie Ln
Arbor Ln
Reservoir
Karl's Cir
Witch Ln
Maple Ave
Ruth's Way
Hill Haven Rd
Hale Spring Rd
Springview Ter
Major Ln
Brookside Rd
Windsor Ct
Sequoia Ln
Little Nook Rd
Stanwood Ave
Palmer Ave
Cheney Ln
Farrington Ave
Duston Ave
Linden Ln
Elm St
Park Ave
Secluded Cir
Greystone Ave
Partridge Ln
Center Cir
Rolling Hill Ave
Foxhollow Ln
Davis Park
Cifre Ln
Chadwick Ave
Seaver Brook Ln
Captain Cook Way
Sweet Hill Rd
Greenfield Dr
May Ray Ave
Evans Ave
Wildbrook Dr
Pollard Rd
Collins Ct
Bittersweet Dr
Congressional Ave
Harmony Way
Harriman Rd
Mankill Brook Rd
Suzanne Cir
Katherine Way
Main St
Forrest St
Canterbury Forest
Bailey Dr
Kingshaw Ave
Evergreen Dr
Timberlane Rd
121A
Match to Page 5
Match to Page 7
6
0 500 1,000 2,000 Feet
Match to Page 2

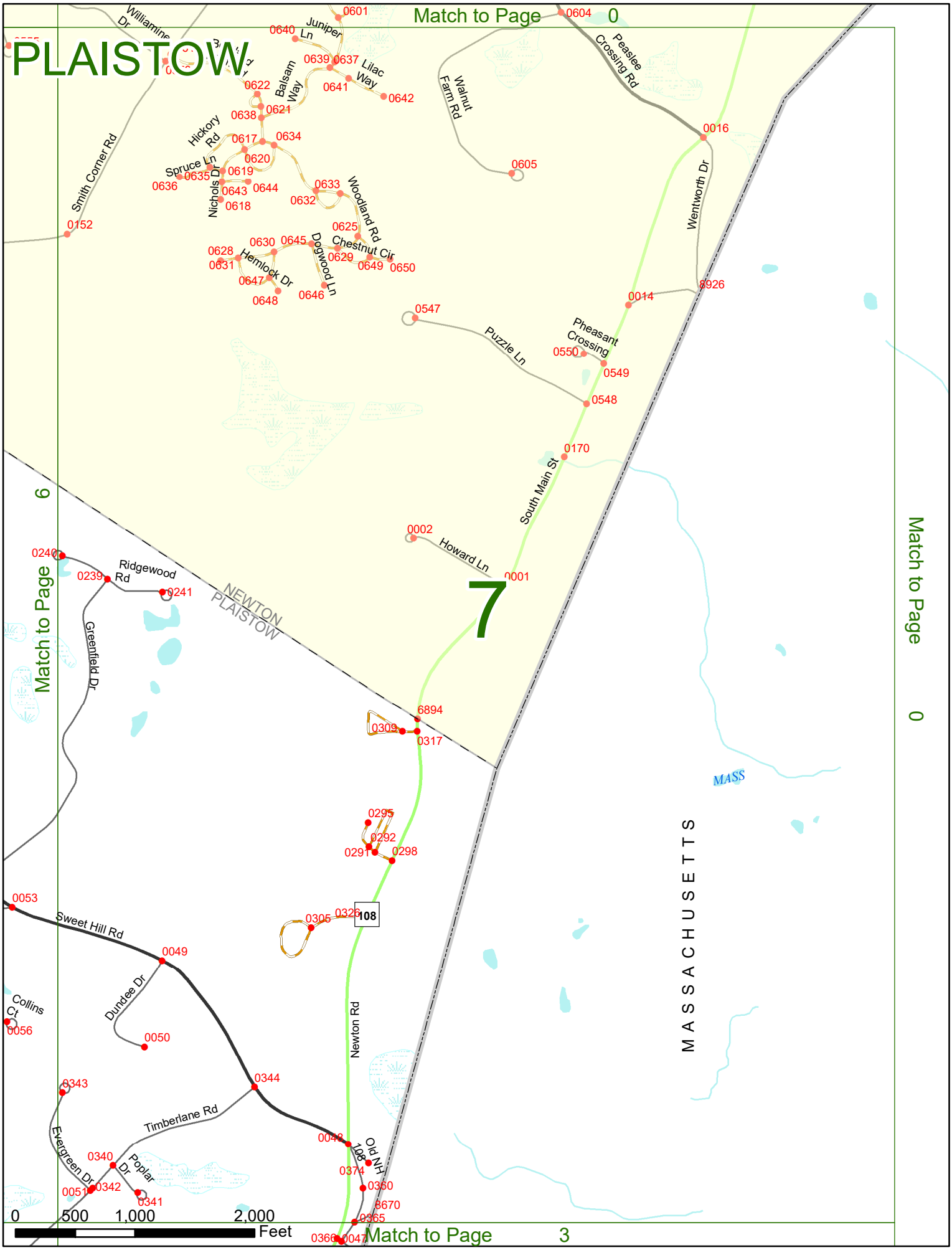
PLAISTOW
7
Match to Page 0
Match to Page 6
Match to Page 0
Match to Page 3
Williamine Dr
Juniper Ln
Lilac Way
Balsam Way
Hickory Rd
Spruce Ln
Nichols Dr
Smith Corner Rd
Walnut Farm Rd
Peaslee Crossing Rd
Wentworth Dr
Woodland Rd
Chestnut Cir
Dogwood Ln
Hemlock Dr
Puzzle Ln
Pheasant Crossing
South Main St
Howard Ln
Ridgewood Rd
Greenfield Dr
NEWTON
PLAISTOW
Sweet Hill Rd
Dundee Dr
Collins Ct
Newton Rd
Timberlane Rd
Evergreen Dr
Poplar Dr
Old NH 108
108
MASS
MASSACHUSETTS
0601
0604
0640
0639
0637
0641
0642
0622
0621
0638
0617
0634
0620
0619
0635
0636
0643
0644
0618
0633
0632
0625
0630
0645
0628
0631
0629
0649
0650
0647
0648
0646
0016
0605
0152
0014
8926
0547
0550
0549
0548
0170
0002
0001
0240
0239
0241
6894
0309
0317
0295
0292
0291
0298
0305
0326
0053
0049
0056
0050
0343
0344
0048
0374
0350
0340
0342
0051
0341
8670
0365
0366
0047
0
500
1,000
2,000
Feet

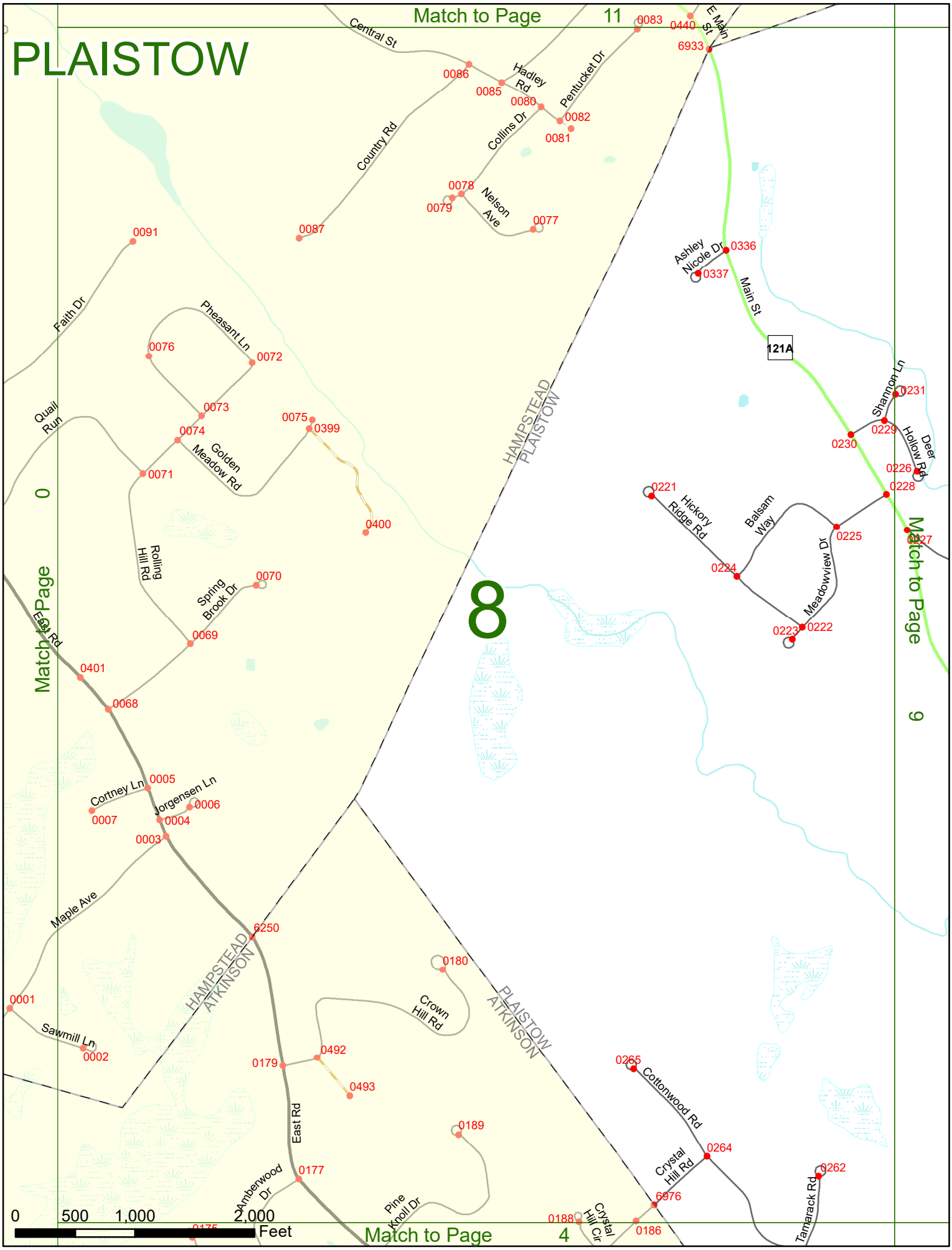
PLAISTOW
8
Match to Page 11
Match to Page 0
Match to Page 9
Match to Page 4
Central St
Country Rd
Hadley Rd
Pentucket Dr
Collins Dr
Nelson Ave
E Main St
Main St
121A
Ashley Nicole Dr
Faith Dr
Pheasant Ln
Quail Run
Golden Meadow Rd
Rolling Hill Rd
Spring Brook Dr
East Rd
Shannon Ln
Deer Hollow Rd
Hickory Ridge Rd
Balsam Way
Meadowview Dr
Cortney Ln
Jorgensen Ln
Maple Ave
Sawmill Ln
HAMPSTEAD
PLAISTOW
HAMPSTEAD
ATKINSON
PLAISTOW
ATKINSON
Crown Hill Rd
Cottonwood Rd
Crystal Hill Rd
Crystal Hill Cir
Tamarack Rd
Amberwood Dr
Pine Knoll Dr
0 500 1,000 2,000 Feet

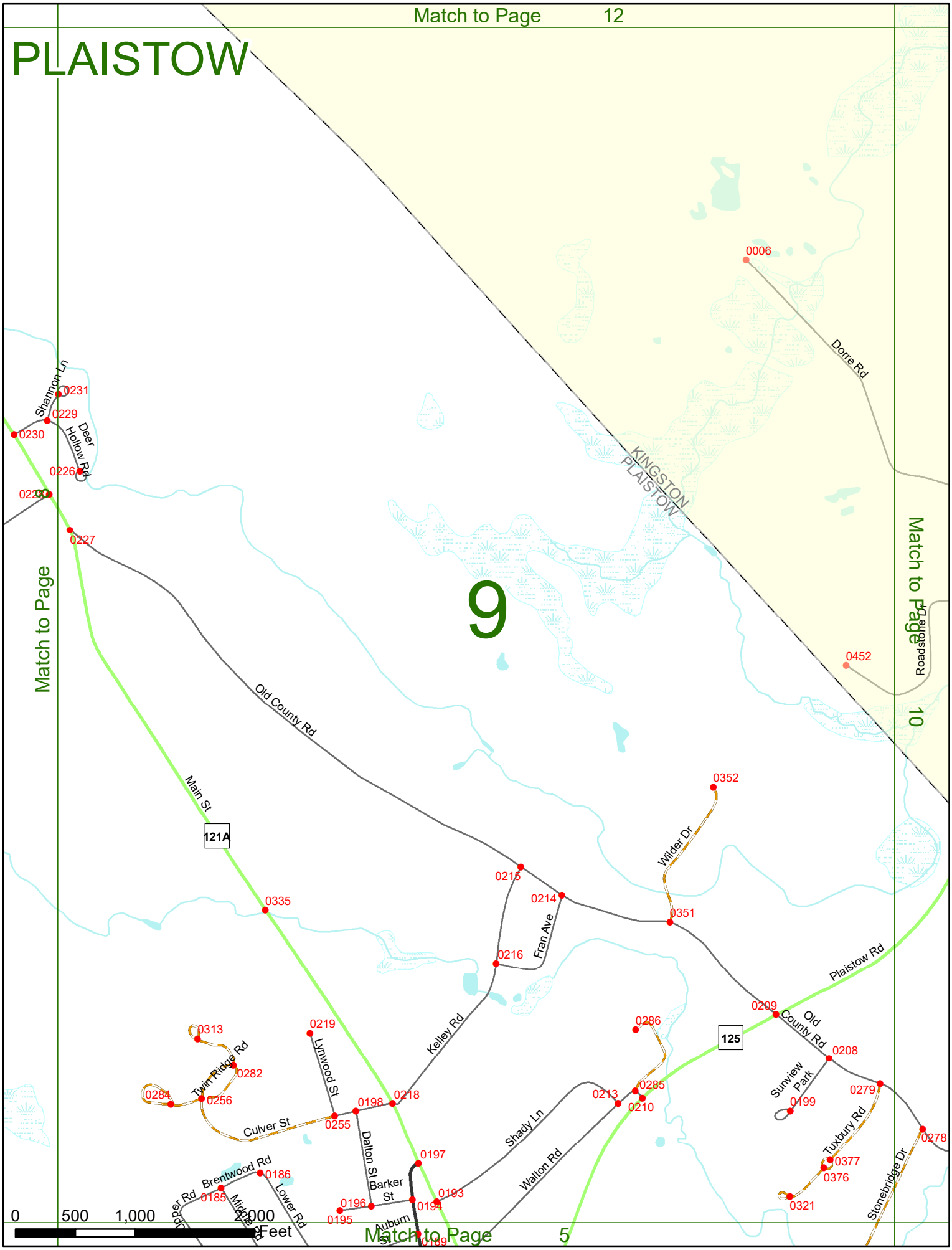

0 500 1,000 2,000 Feet

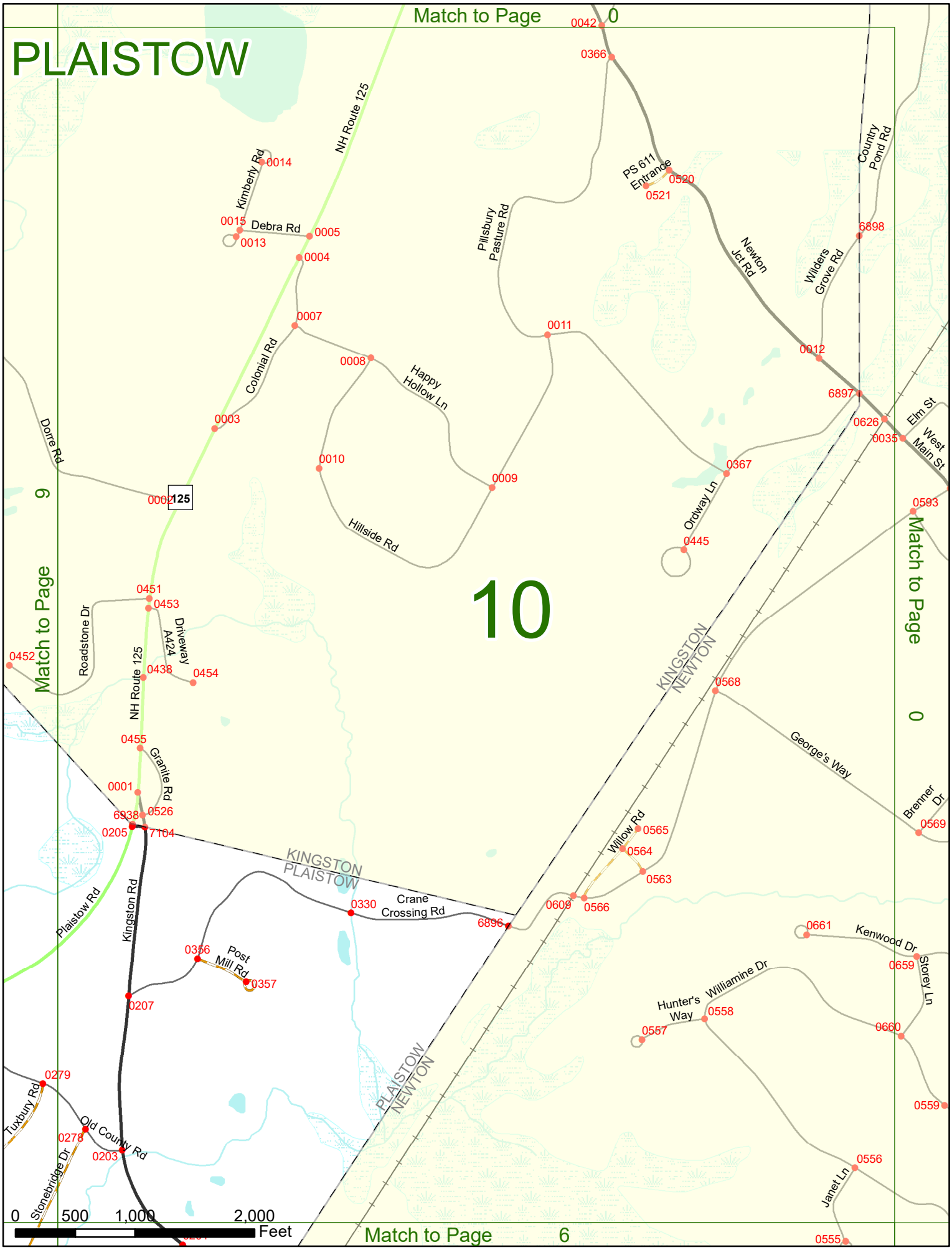
PLAISTOW
Match to Page 0
Match to Page 9
Match to Page 0
Match to Page 6
10
NH Route 125
Kimberly Rd
Debra Rd
Colonial Rd
Happy Hollow Ln
Hillside Rd
Pillsbury Pasture Rd
PS 611 Entrance
Newton Jct Rd
Wilders Grove Rd
Country Pond Rd
Elm St
West Main St
Ordway Ln
Dorre Rd
Roadstone Dr
Driveway A424
Granite Rd
KINGSTON
NEWTON
George's Way
Brenner Dr
Willow Rd
KINGSTON
PLAISTOW
Crane Crossing Rd
Plaistow Rd
Kingston Rd
Post Mill Rd
PLAISTOW
NEWTON
Kenwood Dr
Storey Ln
Williamine Dr
Hunter's Way
Tuxbury Rd
Old County Rd
Stonebridge Dr
Janet Ln
0 500 1,000 2,000
Feet

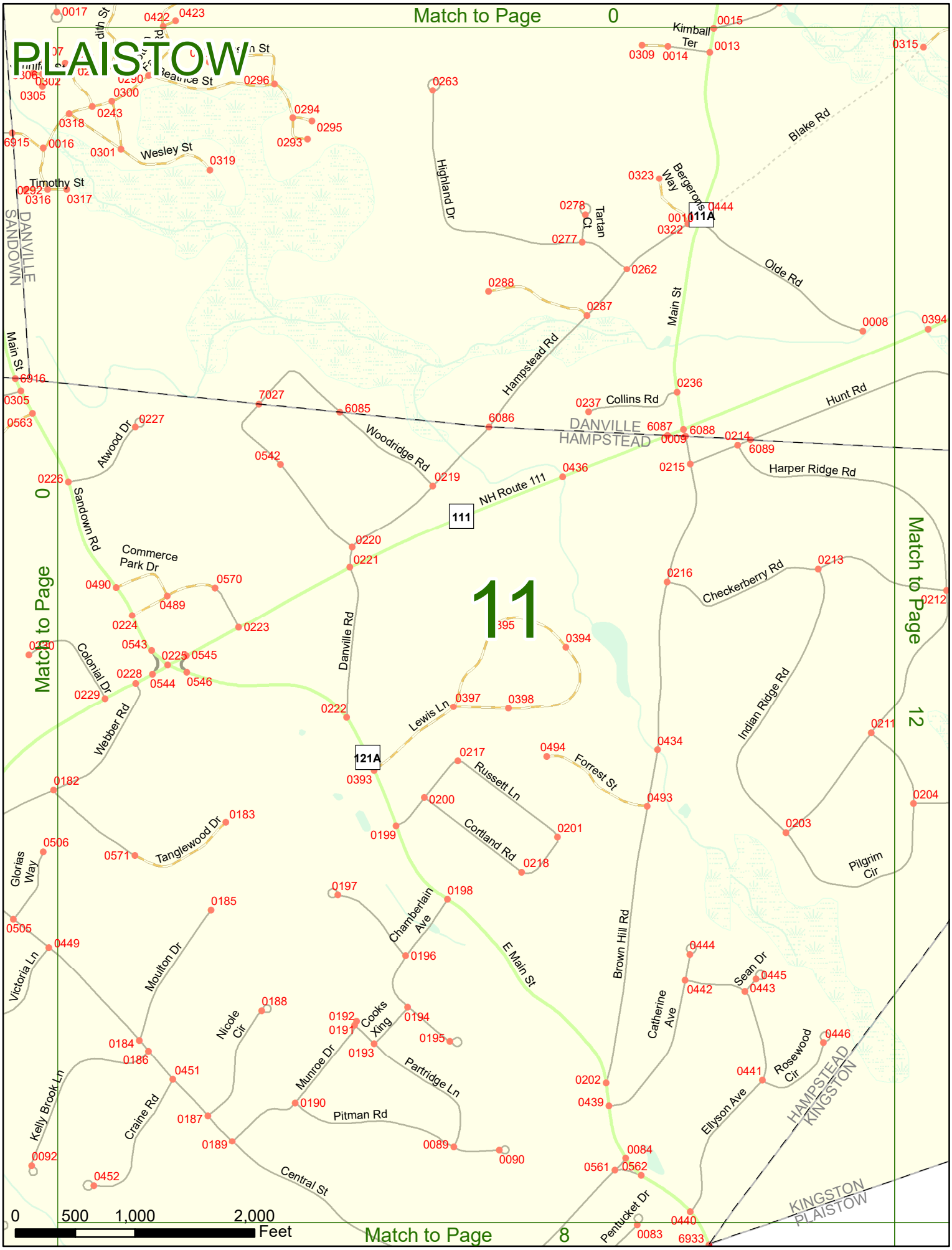
PLAISTOW
Match to Page 0
Match to Page 8
Match to Page 0
Match to Page 12
11
Kimball Ter
Blake Rd
Highland Dr
Bergerons Way
Tartan Ct
Olde Rd
Main St
Hampstead Rd
Collins Rd
Hunt Rd
DANVILLE
HAMPSTEAD
Harper Ridge Rd
Woodridge Rd
NH Route 111
111
111A
121A
Wesley St
Timothy St
DANVILLE
SANDOWN
Atwood Dr
Sandown Rd
Commerce Park Dr
Colonial Dr
Webber Rd
Danville Rd
Lewis Ln
Checkerberry Rd
Indian Ridge Rd
Pilgrim Cir
Russett Ln
Cortland Rd
Forrest St
Tanglewood Dr
Glorias Way
Victoria Ln
Moulton Dr
Chamberlain Ave
E Main St
Brown Hill Rd
Catherine Ave
Sean Dr
Rosewood Cir
Ellyson Ave
HAMPSTEAD
KINGSTON
Nicole Cir
Cooks Xing
Munroe Dr
Partridge Ln
Pitman Rd
Kelly Brook Ln
Craine Rd
Central St
Pentucket Dr
KINGSTON
PLAISTOW
0 500 1,000 2,000
Feet

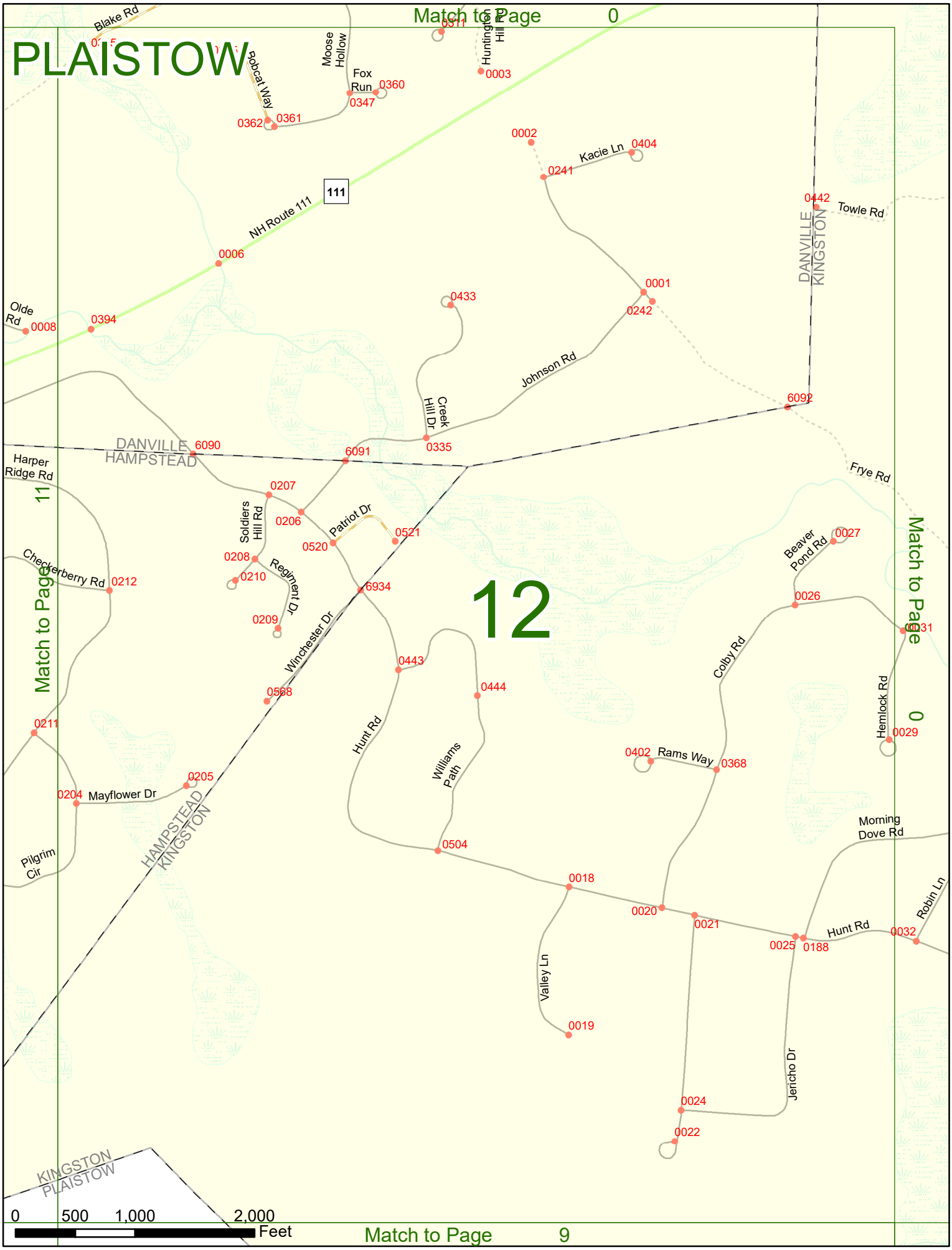
PLAISTOW
12
Match to Page 0
Match to Page 11
Match to Page 0
Match to Page 9
Blake Rd
Bobcat Way
Moose Hollow
Fox Run
Huntington Hill Rd
NH Route 111
111
Kacie Ln
Towle Rd
DANVILLE
KINGSTON
Olde Rd
Johnson Rd
Creek Hill Dr
DANVILLE
HAMPSTEAD
Harper Ridge Rd
Frye Rd
Soldiers Hill Rd
Patriot Dr
Regiment Dr
Chesterberry Rd
Winchester Dr
Beaver Pond Rd
Colby Rd
Hemlock Rd
Hunt Rd
Williams Path
Rams Way
Mayflower Dr
HAMPSTEAD
KINGSTON
Morning Dove Rd
Pilgrim Cir
Robin Ln
Valley Ln
Jericho Dr
KINGSTON
PLAISTOW
0
500
1,000
2,000
Feet