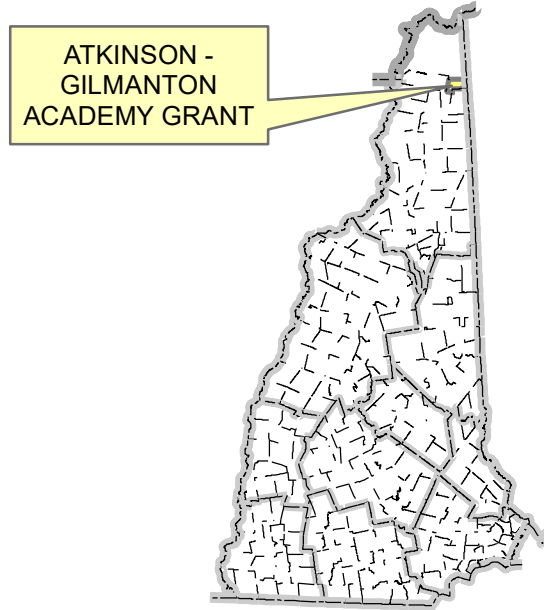


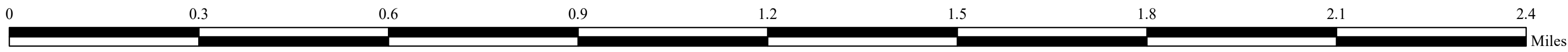
MAINE



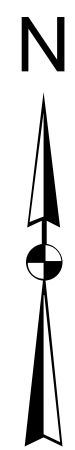
Maps and data sets are not guaranteed to be free from errors and omissions. Data is in a constant state of update and correction by various groups and agencies. Information displayed on this map is the best available at the time of publication.



**Nodal Reference 2017**  
**Town of ATKINSON - GILMANTON ACADEMY GRANT**  
Coos County  
State of New Hampshire



Data referenced to New Hampshire State Plane Coordinates, 1983 datum.



**LEGEND**

Divided Highway Limited Access	Turnpike Toll Road	U.S. Route	N.H. Route
State Roads (Carries NO Route Number)	Local Roads	Class 6 Roads (Not Maintained)	Private Roads
State Line	County Line	Lakes & Ponds	State Parks
Town Line	Rivers & Streams	National & State Forests	Reference Node