



*Department of Transportation*

Maps and data sets are not guaranteed to be free from errors and omissions. Data is in a constant state of update and correction by various groups and agencies. Information displayed on this map is the best available at the time of publication.

# 2017 Nodal Reference Bookmap

## LEGEND

**Divided Highway  
Limited Access**



**Turnpike  
Toll Road**



**U.S. Route**



**N.H. Route**



**State Roads  
(Carries NO Route Number)**

**Local Roads**

**Class 6 Roads  
(Not Maintained)**


**Private Roads**



**State Line**



**County Line**



**Town Line**



**Rivers & Streams**



**Lakes & Ponds**



**State Parks**



**National & State Forests**



**Reference Nodes**

NHDOT will accept crash locations based on the State of NH Uniform Police Traffic Accident Report.

Crash occurred on:

**Option 1**      Street Address  
                     *123 Main Street*

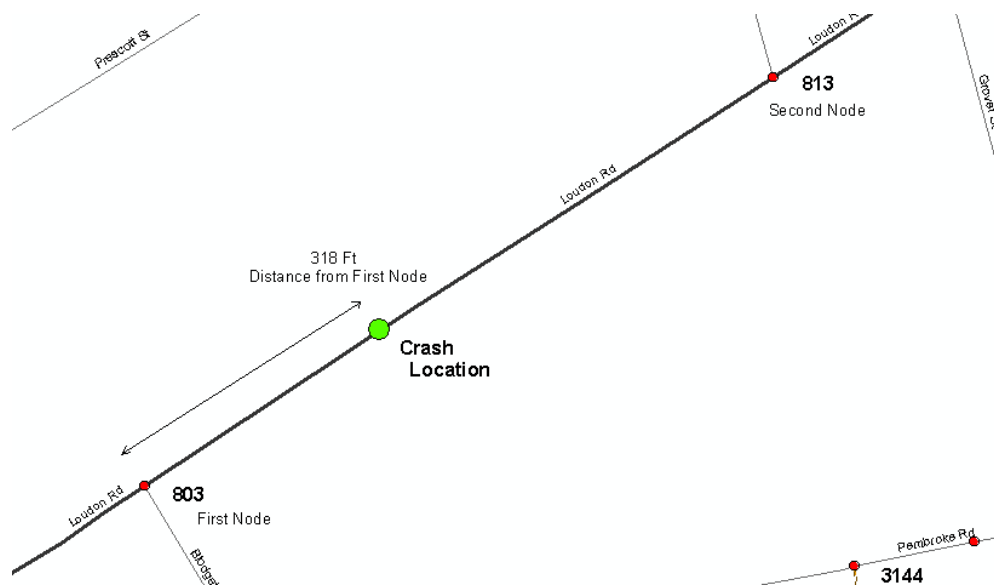
**Option 2**      Route No and/or      Distance from      NESW      Intesecting Road, Bridge,  
                     Street name      Intersecting Street                                      Town/County line  
                     *Main Street*                      *500*                      *E*                      *Oak Street*

**Option 3**      First Node                      Distance from First Node                      Second Node  
                     *515*                                      *212*                                      *632*

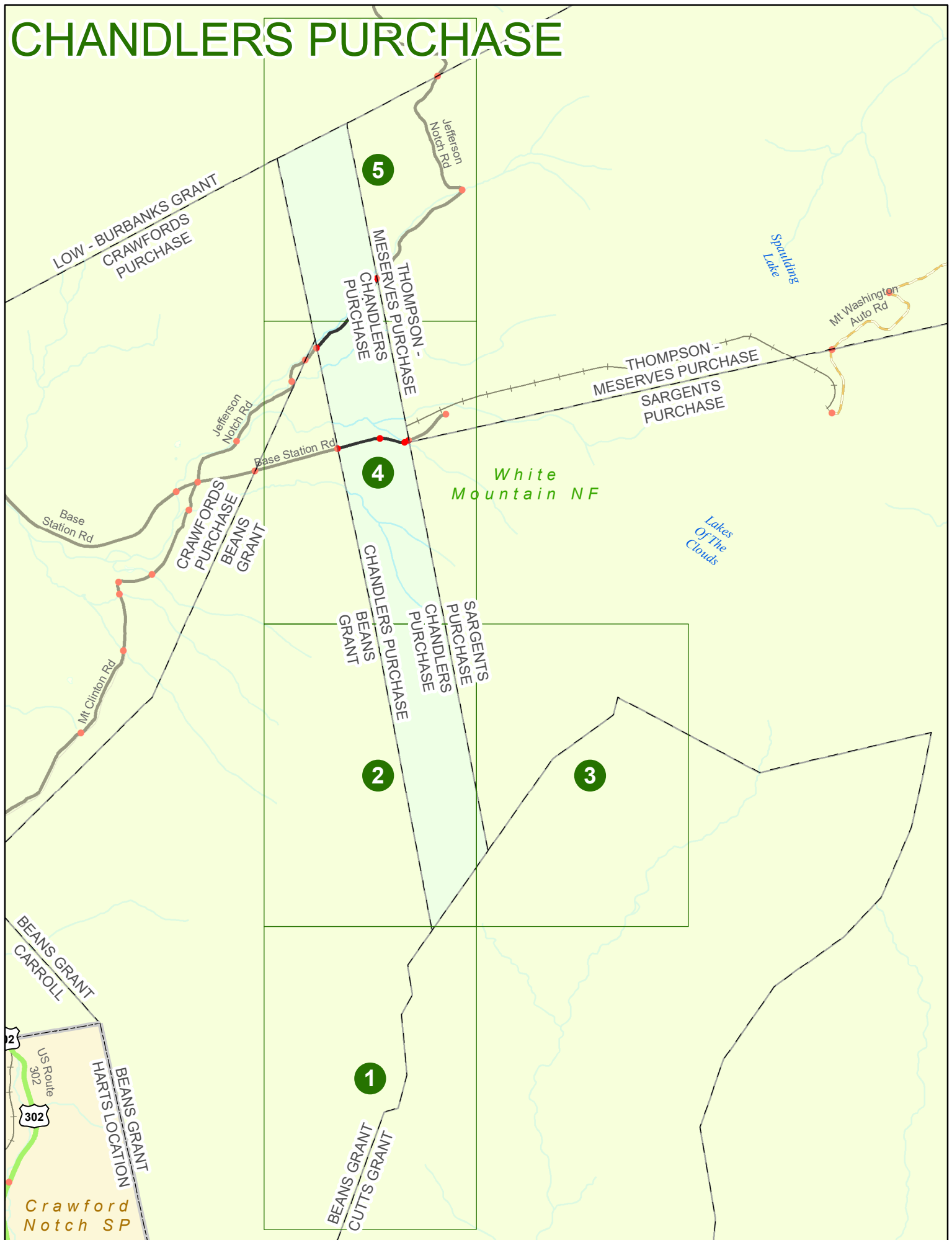
**Option 4**      Route No and/or      Mile Marker on Interstate Only      NESW      Mile (Marker)  
                     Street name  
                     *189S*                      *700 feet*                      *S*                      *36.8*

**Option 3 – Example**

Street Name                      *Loudon Road*  
First Node                                      *803*  
Distance from First Node                      *318 Ft*  
Second Node                                      *813*



# CHANDLERS PURCHASE



# CHANDLERS PURCHASE

Match to Page 0

*White  
Mountain NF*

1

BEANS GRANT  
CUTTS GRANT

Match to Page 0

# CHANDLERS PURCHASE

0

Match to Page

2

White  
Mountain NF

CHANDLERS  
PURCHASE  
BEANS  
GRANT

SARGENTS  
PURCHASE  
CHANDLERS  
PURCHASE

Match to Page

3

CHANDLERS  
PURCHASE  
CUTTS  
GRANT

# CHANDLERS PURCHASE

SARGENTS  
PURCHASE  
CUTTS  
GRANT

3

White  
Mountain NF

SARGENTS  
PURCHASE  
CUTTS  
GRANT

2

Match to Page 0

# CHANDLERS PURCHASE

Match to Page

5

4

Match to Page

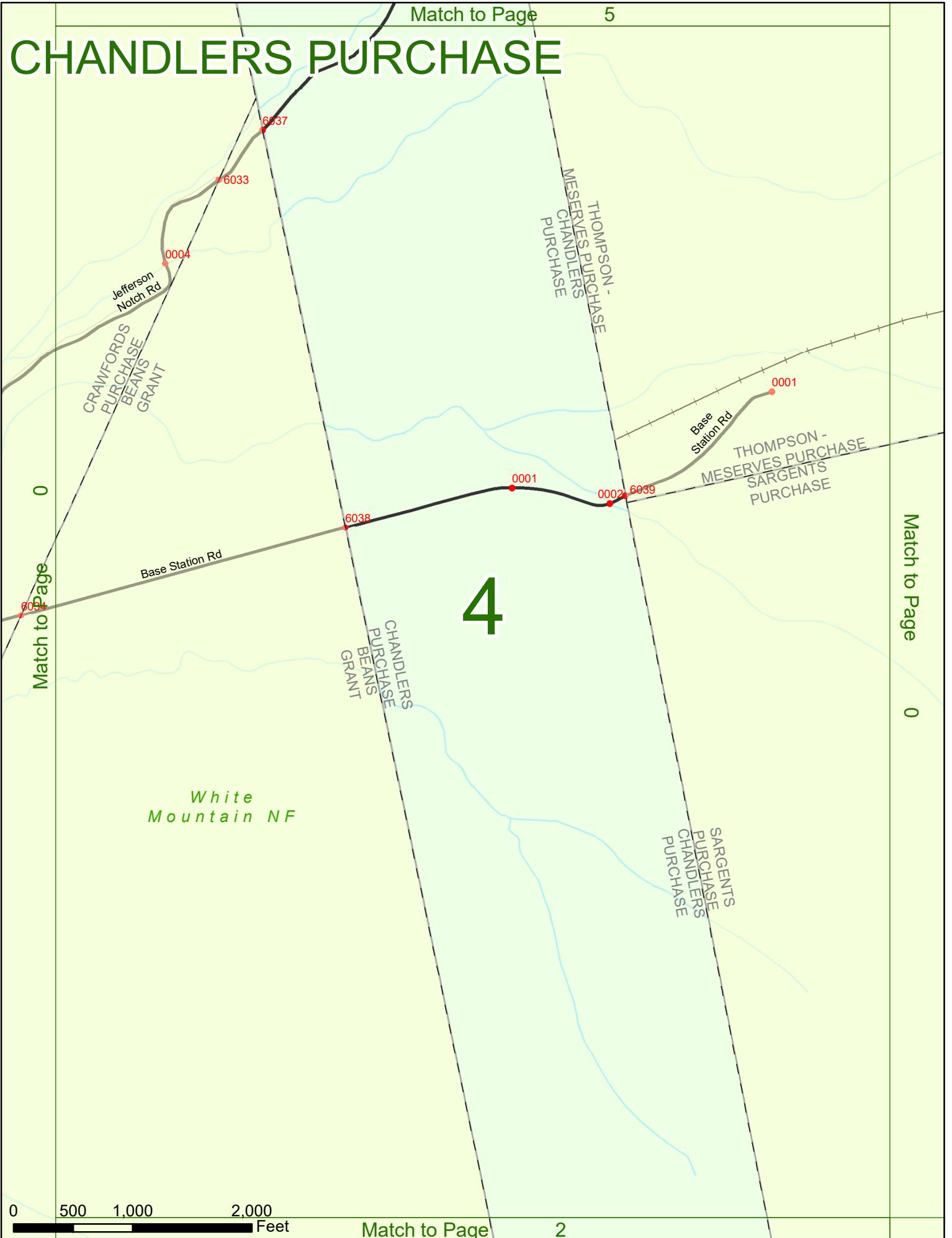
0

White  
Mountain NF

0 500 1,000 2,000 Feet

Match to Page

2



# CHANDLERS PURCHASE

