

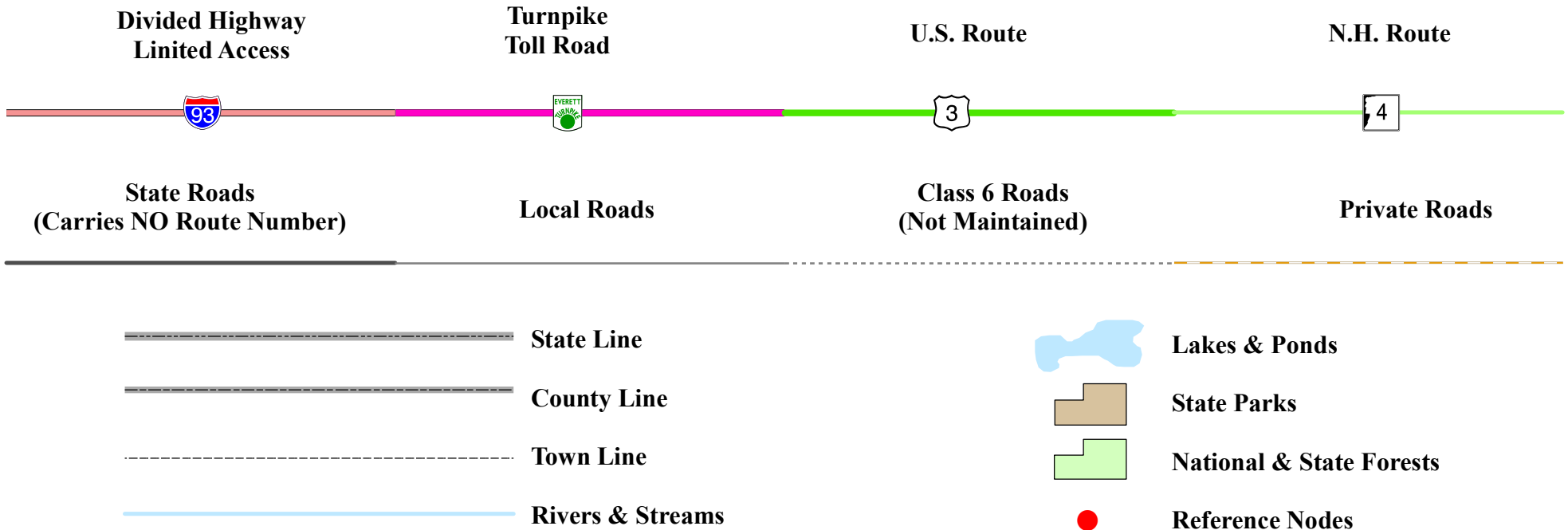


Department of Transportation

Maps and data sets are not guaranteed to be free from errors and omissions. Data is in a constant state of update and correction by various groups and agencies. Information displayed on this map is the best available at the time of publication.

2016 Nodal Reference Bookmap

LEGEND



NHDOT will accept crash locations based on the State of NH Uniform Police Traffic Accident Report.

Crash occurred on:

Option 1 Street Address
 123 Main Street

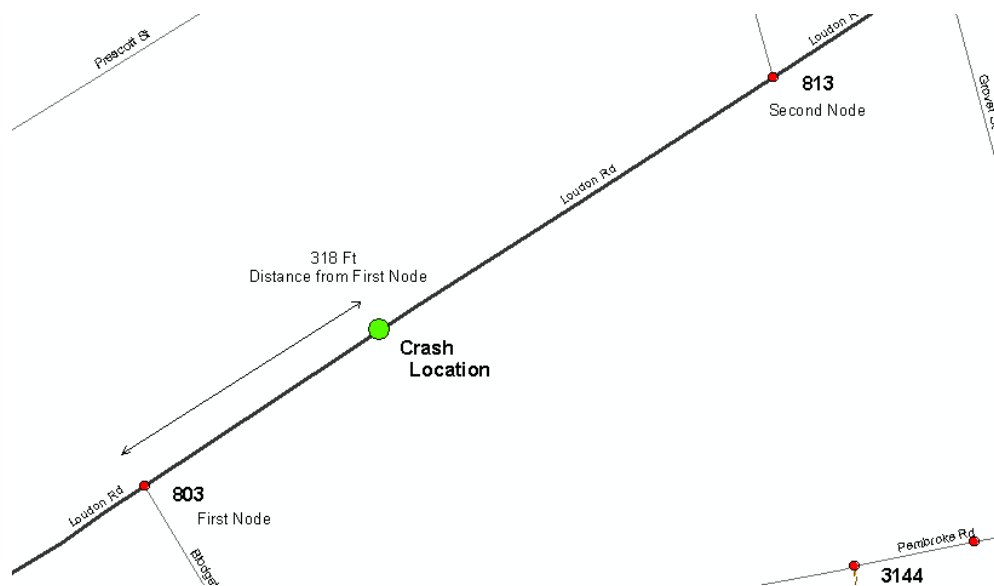
Option 2 Route No and/or Distance from NESW Intesecting Road, Bridge,
 Street name Intersecting Street Town/County line
 Main Street 500 E Oak Street

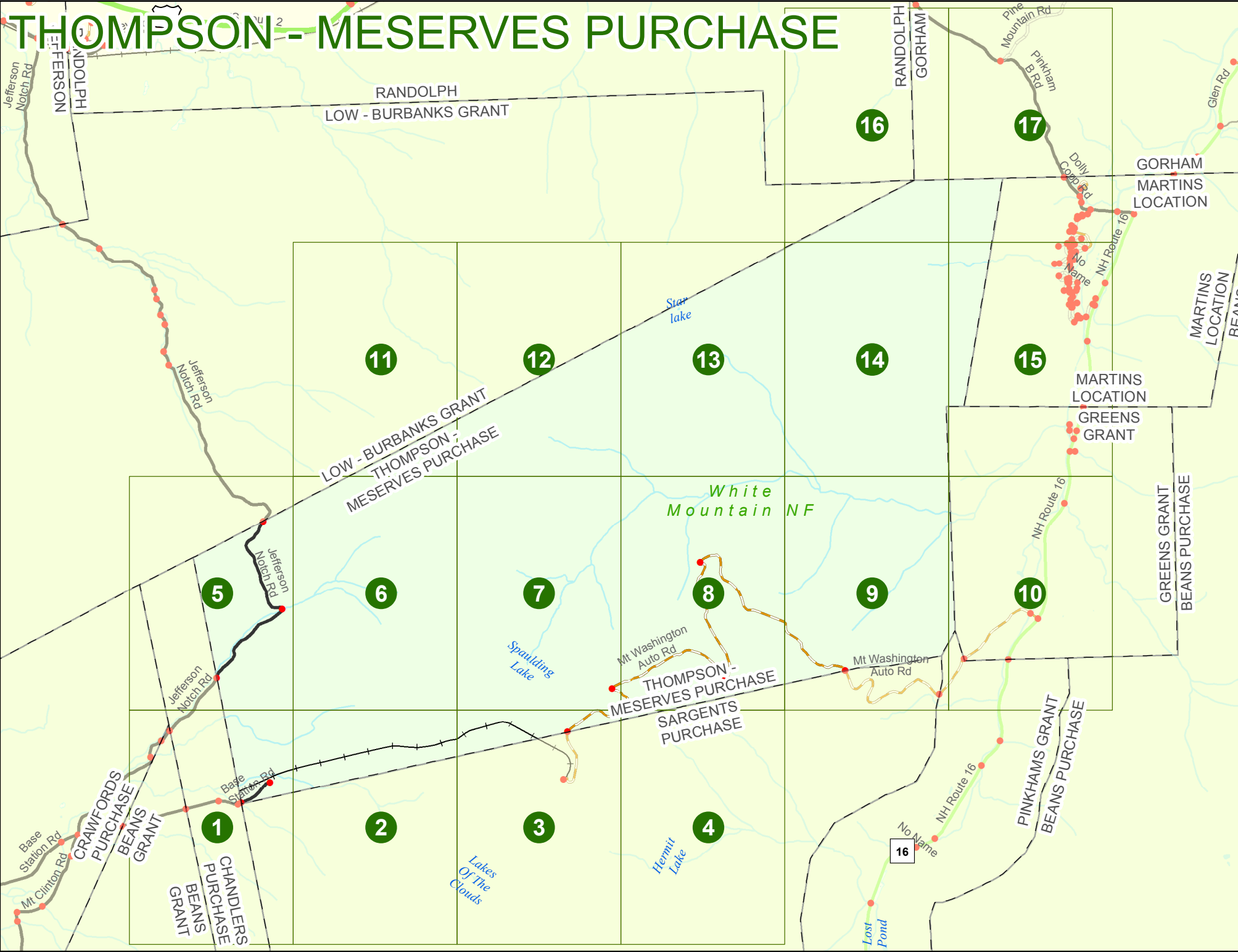
Option 3 First Node Distance from First Node Second Node
 515 212 632

Option 4 Route No and/or Mile Marker on Interstate Only NESW Mile (Marker)
 Street name
 189S 700 feet S 36.8

Option 3 – Example

Street Name Loudon Road
First Node 803
Distance from First Node 318 Ft
Second Node 813

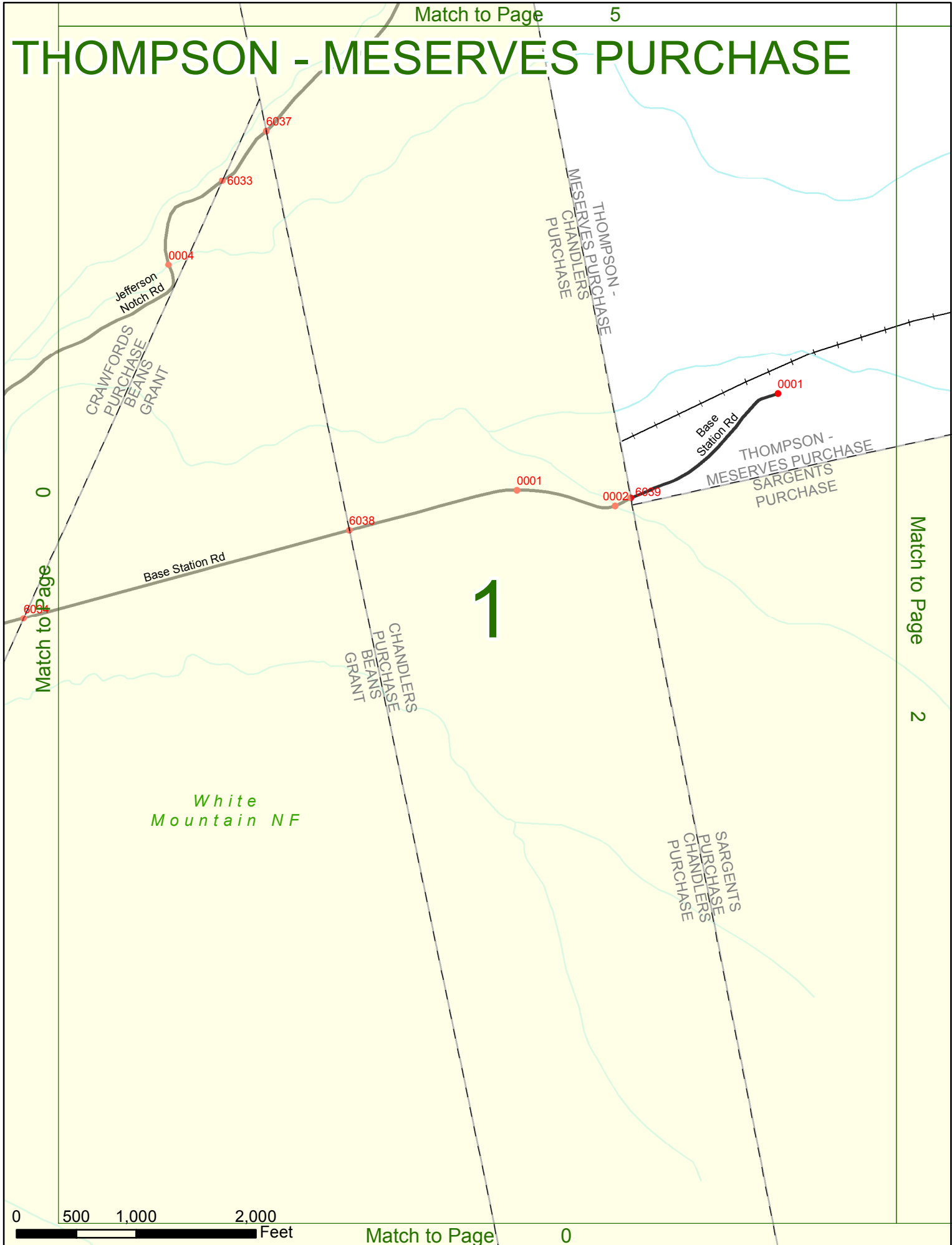




THOMPSON - MESERVES PURCHASE

RANDOLPH
 LOW - BURBANKS GRANT
 GORHAM
 MARTINS LOCATION
 MARTINS LOCATION
 MARTINS LOCATION
 GREENS GRANT
 BEANS PURCHASE
 THOMPSON - MESERVES PURCHASE
 SARGENTS PURCHASE
 CRAWFORDS PURCHASE
 CHANDLERS PURCHASE
 PINKHAMS GRANT
 BEANS PURCHASE
 GREENS GRANT
 BEANS PURCHASE
 White Mountain NF
 Star Lake
 Spaulding Lake
 Hermit Lake
 Lakes Of The Clouds
 Lost Pond
 Mt Washington Auto Rd
 Pinkham B Rd
 Dolly Cobb Rd
 Glen Rd
 No Name
 NH Route 16
 Jefferson Notch Rd
 Base Station Rd
 Mt Clinton Rd
 Pinkham B Rd
 Dolly Cobb Rd
 Glen Rd
 No Name
 NH Route 16
 Jefferson Notch Rd
 Base Station Rd
 Mt Clinton Rd
 Pinkham B Rd
 Dolly Cobb Rd
 Glen Rd
 No Name
 NH Route 16

THOMPSON - MESERVES PURCHASE



0


Match to Page

1

Match to Page

2

White Mountain NF



THOMPSON - MESERVES PURCHASE

THOMPSON -
MESERVES PURCHASE
SARGENTS
PURCHASE

2

*White
Mountain NF*

1

Match to Page

Match to Page

3

THOMPSON - MESERVES PURCHASE

THOMPSON -
MESERVES PURCHASE
SARGENTS
PURCHASE

6019

0001

Washington
Al. rd

2

Match to Page

3

White
Mountain NF

Match to Page

4

Lakes
Of The
Clouds

THOMPSON -
MESERVES PURCHASE
MENTS
SE

Match to Page

8

THOMPSON - MESERVES PURCHASE

3

Match to Page

4^e
Mountain NF

Hermit
Lake

Match to Page

0

0 500 1,000 2,000 Feet

Match to Page

0

THOMPSON - MESERVES PURCHASE

Match to Page 0

Match to Page 6

5

White Mountain NF

LOW - BURBANKS GRANT
CHANDLERS PURCHASE

LOW - BURBANKS GRANT
THOMPSON -
MESERVES PURCHASE

CHANDLERS
PURCHASE
GRAMFORDS
PURCHASE

THOMPSON -
MESERVES PURCHASE
CHANDLERS
PURCHASE

Jefferson
Notch Rd

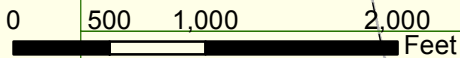
Jefferson
Notch Rd

Jefferson
Notch Rd

6043

0002

6040



THOMPSON - MESERVES PURCHASE

LOW - BURBANKS
THOMPSON -
MESERVES PURCHASE

5

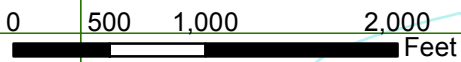
Match to Page

0002

6
White
Mountain NF

Match to Page

7



Match to Page

2

THOMPSON - MESERVES PURCHASE

Match to Page 6

Match to Page 8

7
White
Mountain NF

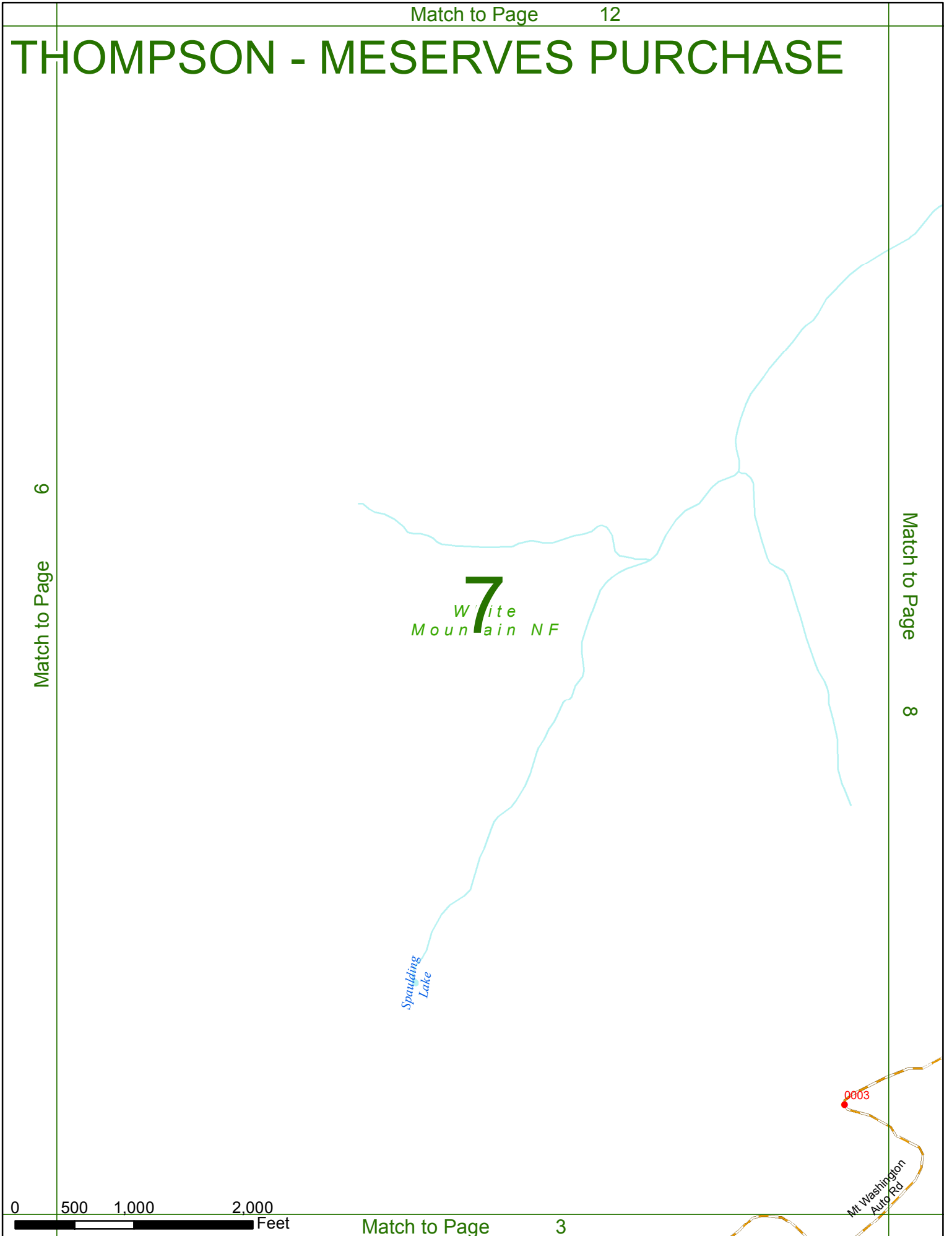
Spaulding
Lake

0003

Mt Washington
Auto Rd

0 500 1,000 2,000 Feet

Match to Page 3



THOMPSON - MESERVES PURCHASE

Match to Page 7

Match to Page 9

W...
Mount 8 NF

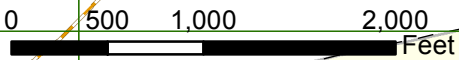
Mt. Washington Auto Rd

0003

0005

0004

THOMPSON -
MESERVES PURCHASE
SARGENTS
PURCHASE



Match to Page

4

THOMPSON - MESERVES PURCHASE

White Mountain NF

9

Match to Page 8

Match to Page 10
GREENS GRANT
THOMPSON -
MESERVES PURCHASE

THOMPSON -
MESERVES PURCHASE
SARGENTS
PURCHASE

Mt Washington
Auto Rd

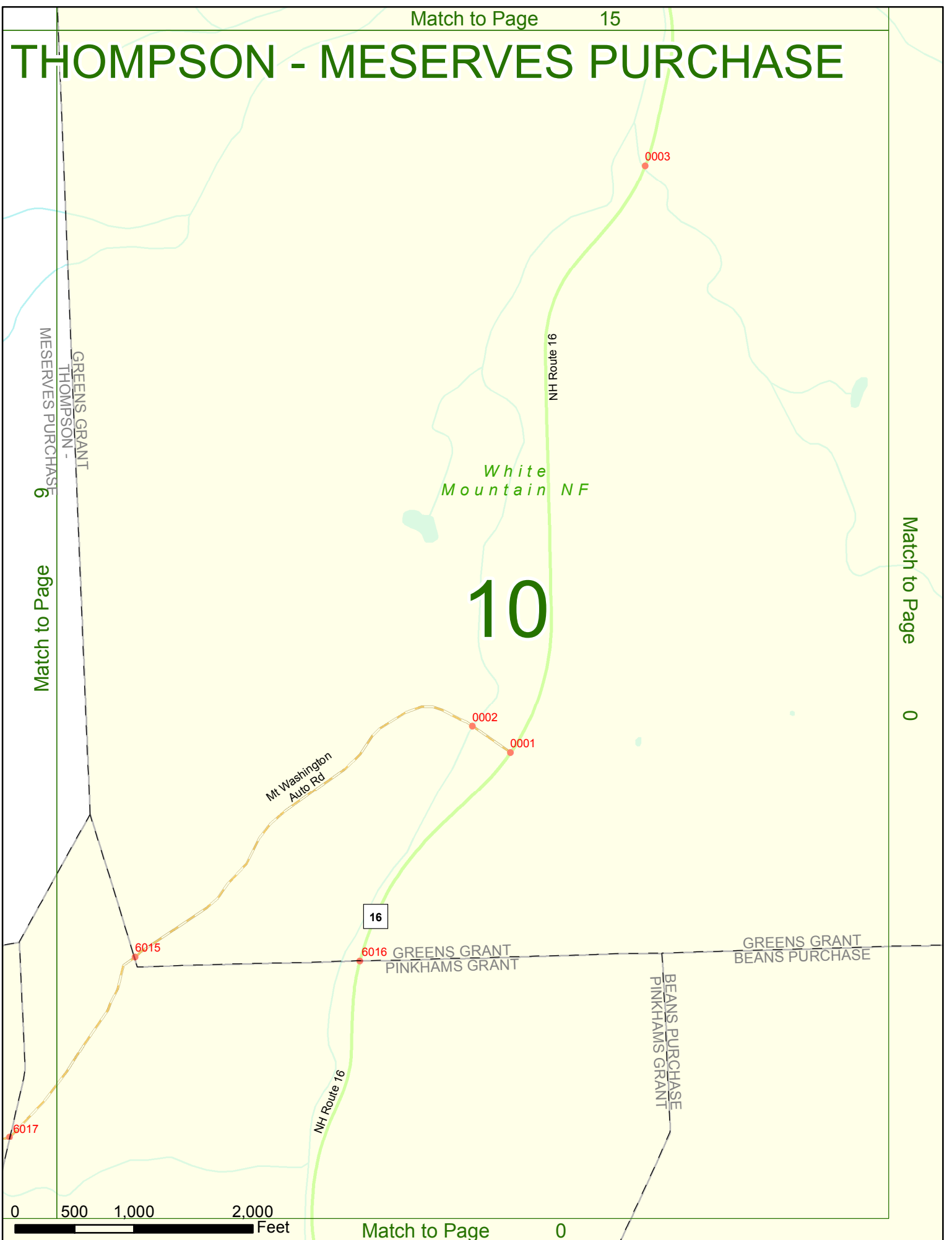
6018

6017

0 500 1,000 2,000 Feet

Match to Page 0

THOMPSON - MESERVES PURCHASE



Match to Page 0

Match to Page 9


THOMPSON - MESERVES PURCHASE

Match to Page 0

Match to Page 12

White Mountain
11

LOW - BURBANKS GRANT
THOMPSON -
MESERVES PURCHASE



THOMPSON - MESERVES PURCHASE

*White
Mountain NF*

12

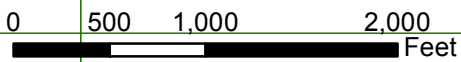
LOW - BURBANKS GRANT
THOMPSON -
MESERVES PURCHASE

11

Match to Page

Match to Page

13



THOMPSON - MESERVES PURCHASE

LOW - BURBANKS GRANT
THOMPSON -
MESERVES PURCHASE

Star
lake

12


Match to Page

13

White
Mountain NF

Match to Page

14



THOMPSON - MESERVES PURCHASE

13

Match to Page

White
Mountain
14

Match to Page

15

GREENS GRANT
THOMPSON -
MESERVES PURCHASE



Match to Page

9

Match to Page 17

THOMPSON - MESERVES PURCHASE

Peabody River

- 0038
- 0161
- 0040
- 0041
- 0044
- 0046
- 0047
- 0048
- 0049
- 0165
- 0050
- 0051
- 0052
- 0053
- 0054

- 0071
- 0055
- Riverside Rd
- 0056
- Midway Ln
- 0058
- 0162
- 0062
- Blind Rd
- 0057
- Imp View Ln
- 0063
- 0059
- 0060
- 0064
- 0061
- 0157
- 0065
- 0158
- 0164
- 0066
- 0067
- 0163
- 0068
- Dolly Copp Campground Rd
- Dolly Copp Picnic
- 0171
- 0070
- 0073
- 0069
- 0074

0031

- 0177
- 0176
- 0072

White Mountain NF

15

NH Route 16

Match to Page 0

MARTINS LOCATION
GREENS GRANT

16

- 0004
- 0008
- 0006
- 0007

Camp Dodge Rd
0005 0009


NH Route 16

THOMPSON -
MESERVES PURCHASE
MARTINS
LOCATION

14

Match to Page

GREENS GRANT
THOMPSON -
MESERVES PURCHASE



Match to Page 10

THOMPSON - MESERVES PURCHASE

0016

...kham B Rd

*White
Mountain NF*

RANDOLPH
GORHAM


16

Match to Page 0

Match to Page 17

RANDOLPH
LOW - BURBANKS GRANT

LOW - BURBANKS GRANT
THOMPSON -
MESERVES PURCHASE



THOMPSON - MESERVES PURCHASE

Match to Page 16

Match to Page 0

White Mountain NF

17

GORHAM
THOMPSON -
MESERVES PURCHASE

GORHAM
MARTINS
LOCATION

THOMPSON -
MESERVES PURCHASE
MARTINS
LOCATION

