New Hampshire DOT
Department of Transportation

Maps and data sets are not guaranteed to be free from errors and omissions. Data is in a constant state of update and correction by various groups and agencies. Information displayed on this map is the best available at the time of publication.

2016 Nodal Reference Bookmap

LEGEND

Divided Highway
Linited Access

Turnpike
Toll Road

U.S. Route

N.H. Route

State Roads
(Carries NO Route Number)

Local Roads

Class 6 Roads
(Not Maintained)

Private Roads

State Line

County Line

Town Line

Rivers & Streams

Lakes & Ponds

State Parks

National & State Forests

Reference Nodes

NHDOT will accept crash locations based on the State of NH Uniform Police Traffic Accident Report.

Crash occurred on:

Option 1 Street Address

123 Main Street

Option 2

Route No and/or Street name	Distance from Intersecting Street	NESW	Intesecting Road, Bridge, Town/County line
Main Street	*500*	*E*	*Oak Street*

Option 3

First Node	Distance from First Node	Second Node
515	*212*	*632*

Option 4

Route No and/or Street name	Mile Marker on Interstate Only	NESW	Mile (Marker)
I89S	*700 feet*	*S*	*36.8*

Option 3 – Example

Street Name	*Loudon Road*
First Node	*803*
Distance from First Node	318 Ft
Second Node	*813*

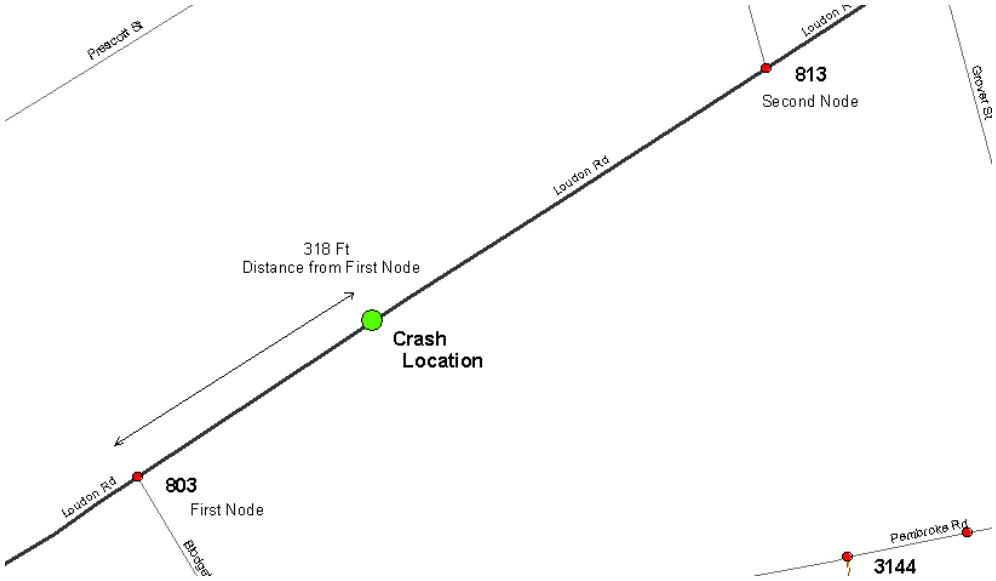

PELHAM

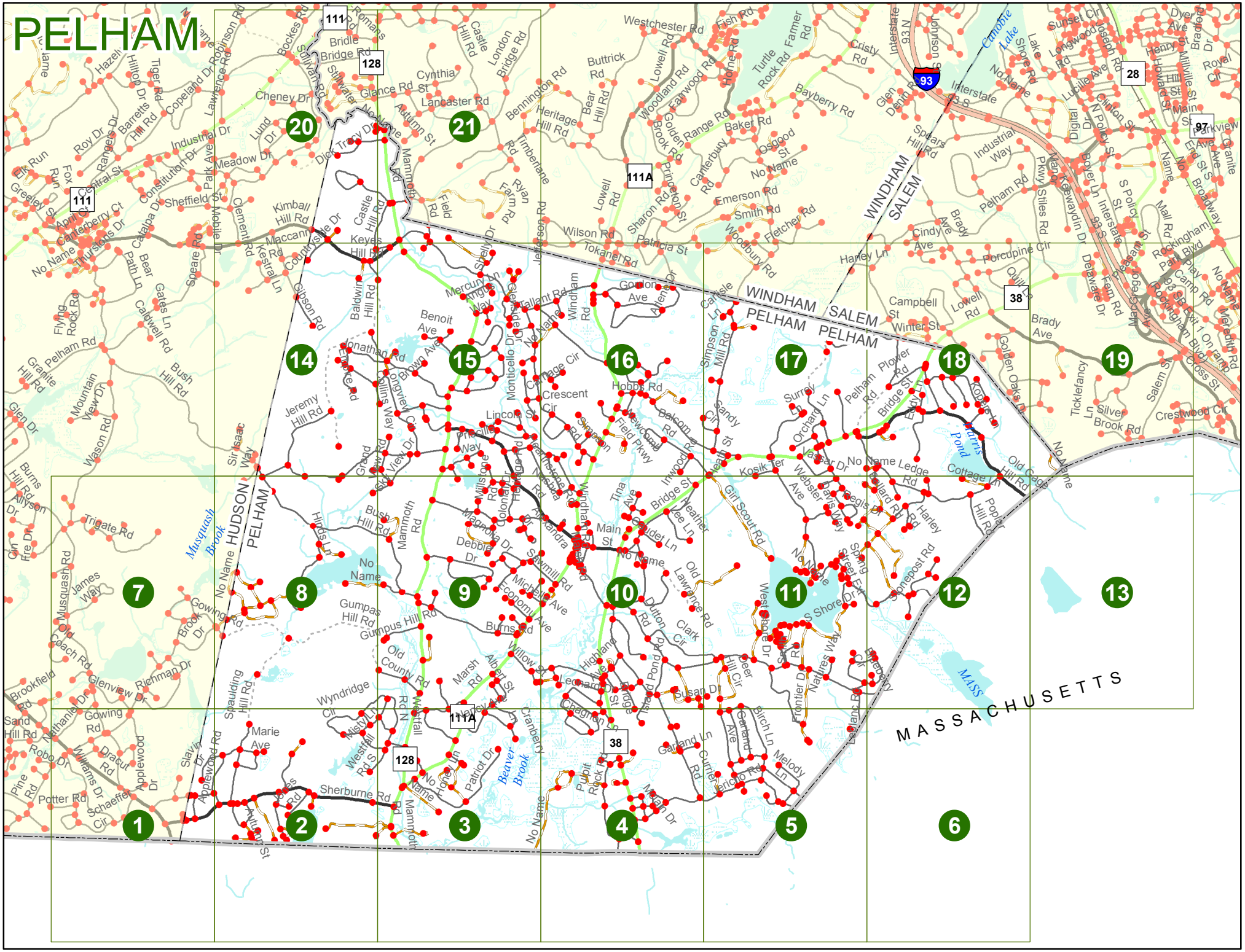

Date: 1/5/2016

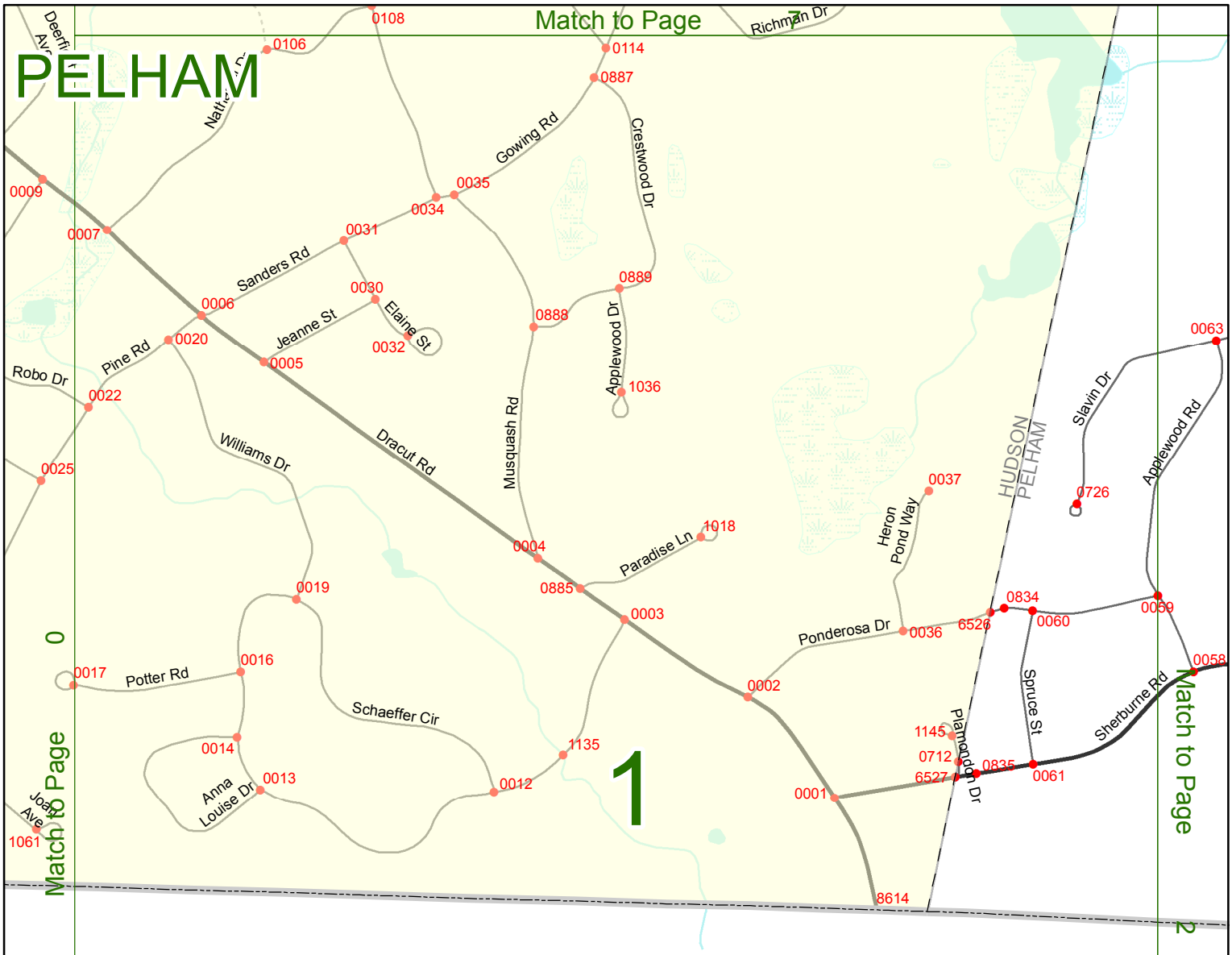
PELHAM
Match to Page
Match to Page
Match to Page
Match to Page
Richman Dr
Gowing Rd
Crestwood Dr
Sanders Rd
Jeanne St
Elaine St
Pine Rd
Robo Dr
Applewood Dr
Musquash Rd
Williams Dr
Dracut Rd
Paradise Ln
Heron Pond Way
HUDSON
PELHAM
Slavin Dr
Applewood Rd
Ponderosa Dr
Potter Rd
Schaeffer Cir
Anna Louise Dr
Spruce St
Sherburne Rd
Plamondon Dr
0108
0106
0114
0887
0009
0007
0035
0034
0031
0030
0006
0020
0005
0032
0889
0888
1036
0022
0025
0063
0726
0037
1018
0004
0885
0019
0003
0834
0060
0059
6526
0036
0017
0016
0002
0058
1145
0712
6527
0835
0061
0014
1135
0013
0012
0001
1061
8614
1
2
0
0
M A S S A C H U S E T T S
0
500
1,000
2,000
Feet

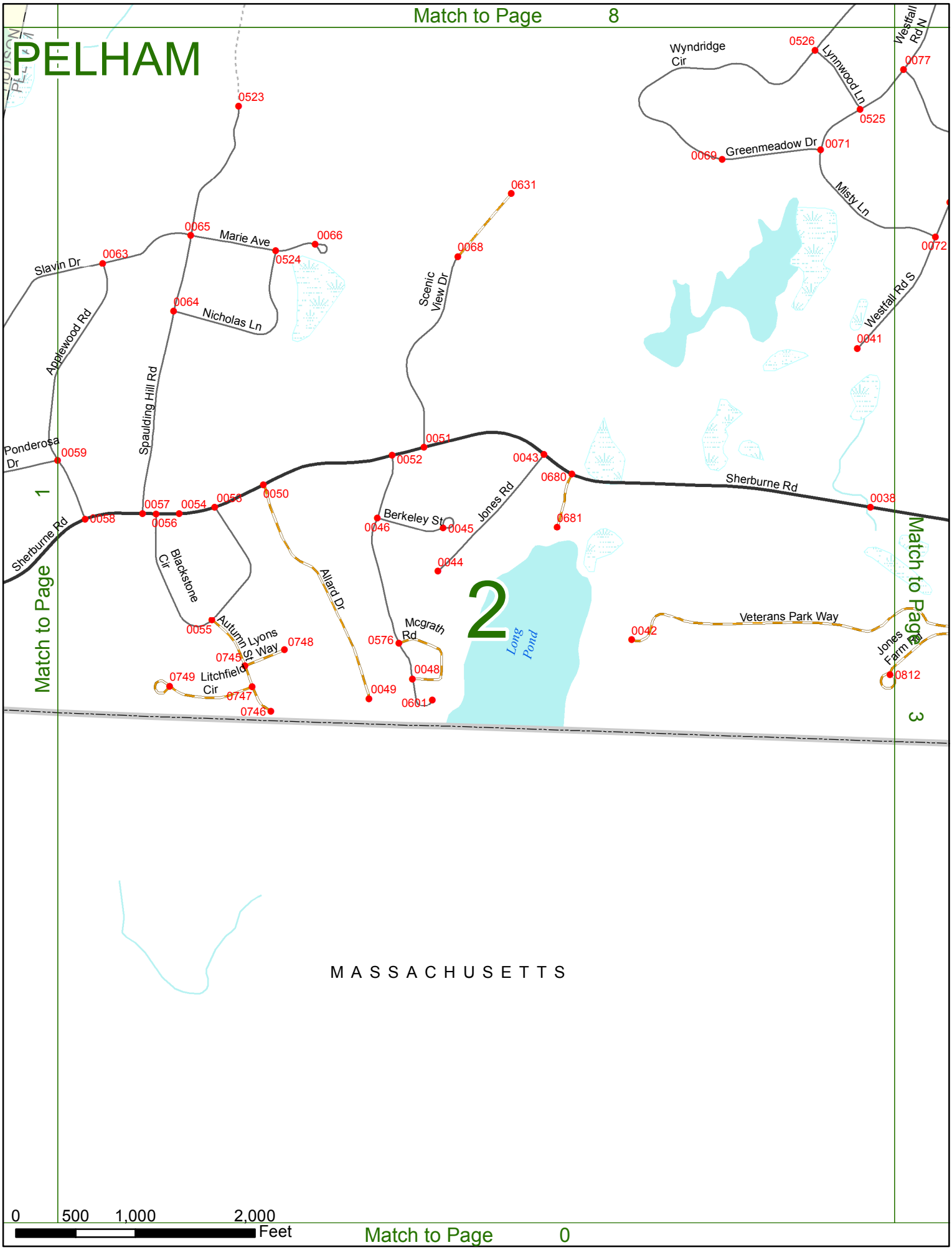
Match to Page 8
PELHAM
Wyndridge Cir
0526
Lynnwood Ln
Westfall Rd N
0077
0525
0523
0069
Greenmeadow Dr
0071
Misty Ln
0631
0065
Marie Ave
0066
0068
0072
Slavin Dr
0063
0524
Scenic View Dr
0064
Nicholas Ln
Westfall Rd S
0041
Applewood Rd
Spaulding Hill Rd
Ponderosa Dr
0059
0051
0052
0043
0680
Sherburne Rd
0038
0057
0054
0053
0050
Jones Rd
0058
0056
Berkeley St
0046
0045
0681
Sherburne Rd
Blackstone Cir
0044
Allard Dr
2
Veterans Park Way
0042
0055
Autumn Lyons St Way
Mcgrath Rd
0576
0748
Long Pond
Jones Farm Rd
0745
0048
0749
Litchfield Cir
0747
0049
0812
0746
0601
Match to Page 1
Match to Page 3
M A S S A C H U S E T T S
0
500
1,000
2,000
Feet
Match to Page 0

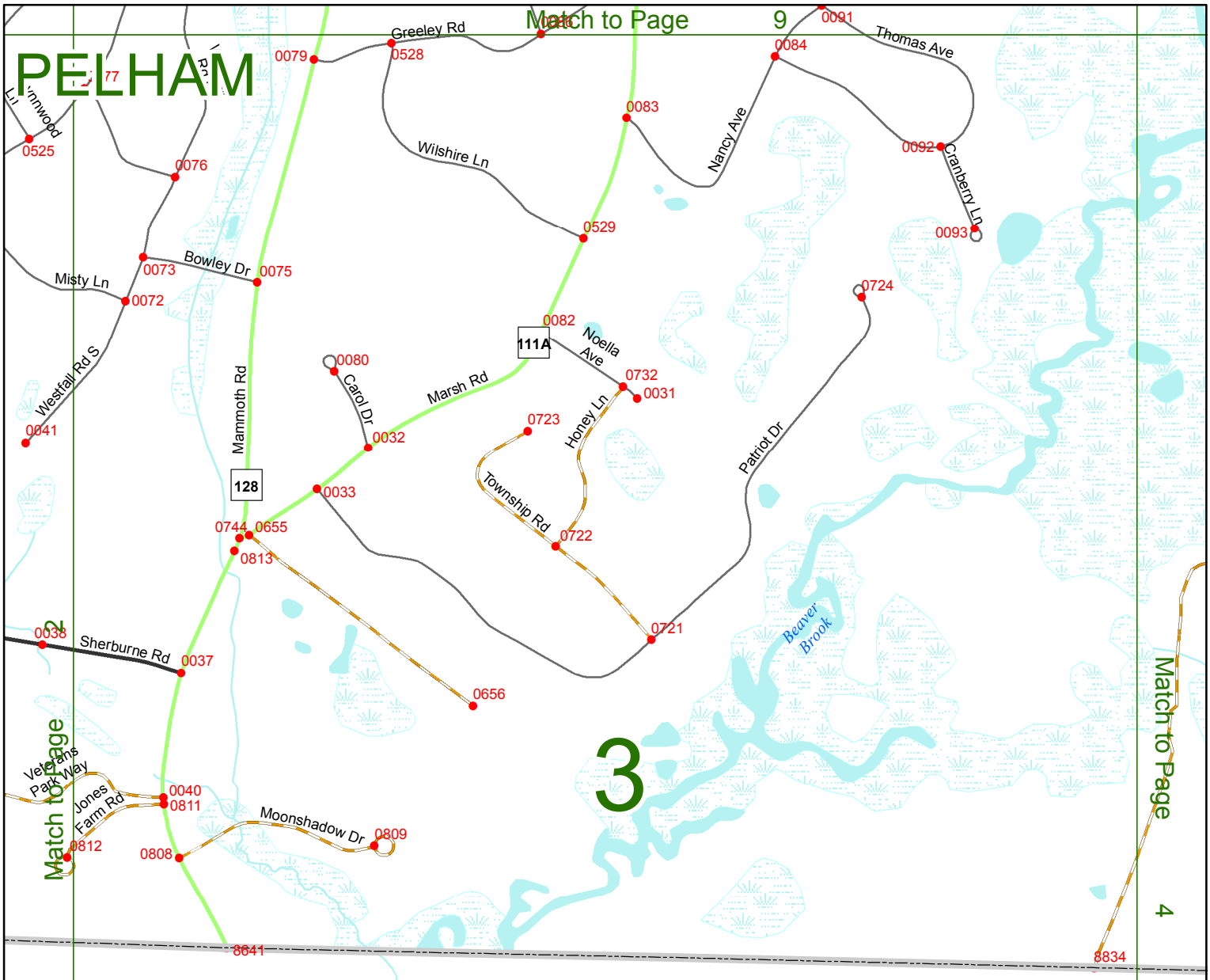

M A S S A C H U S E T T S

0 500 1,000 2,000 Feet

Match to Page 0

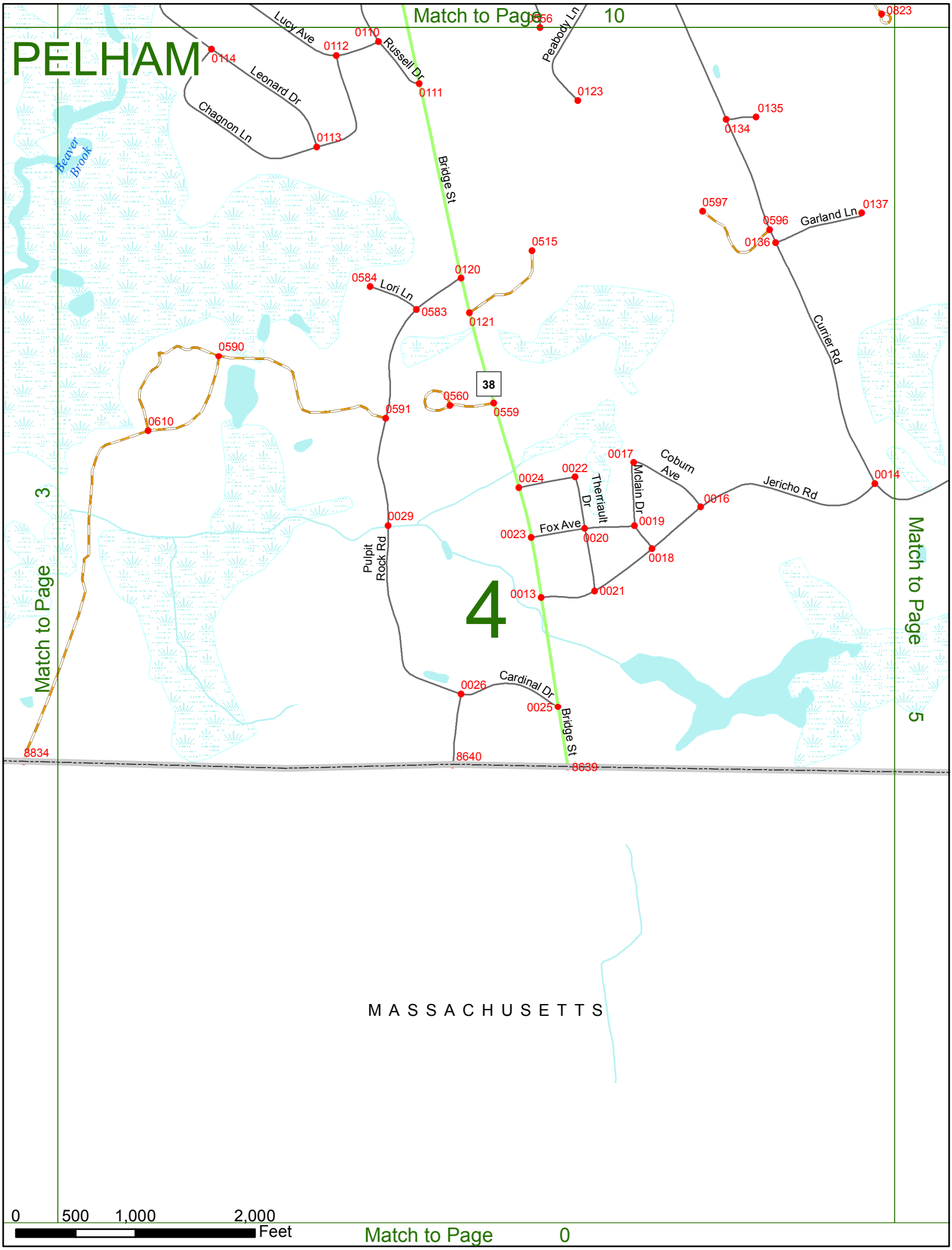
PELHAM
Match to Page 10
Match to Page 3
Match to Page 5
Match to Page 0
Lucy Ave
Leonard Dr
Chagnon Ln
Russell Dr
Peabody Ln
Bridge St
Beaver Brook
Lori Ln
Garland Ln
Currier Rd
Coburn Ave
Jericho Rd
Therriault Dr
Mclain Dr
Fox Ave
Pulpit Rock Rd
Cardinal Dr
38
4
MASSACHUSETTS
0 500 1,000 2,000 Feet

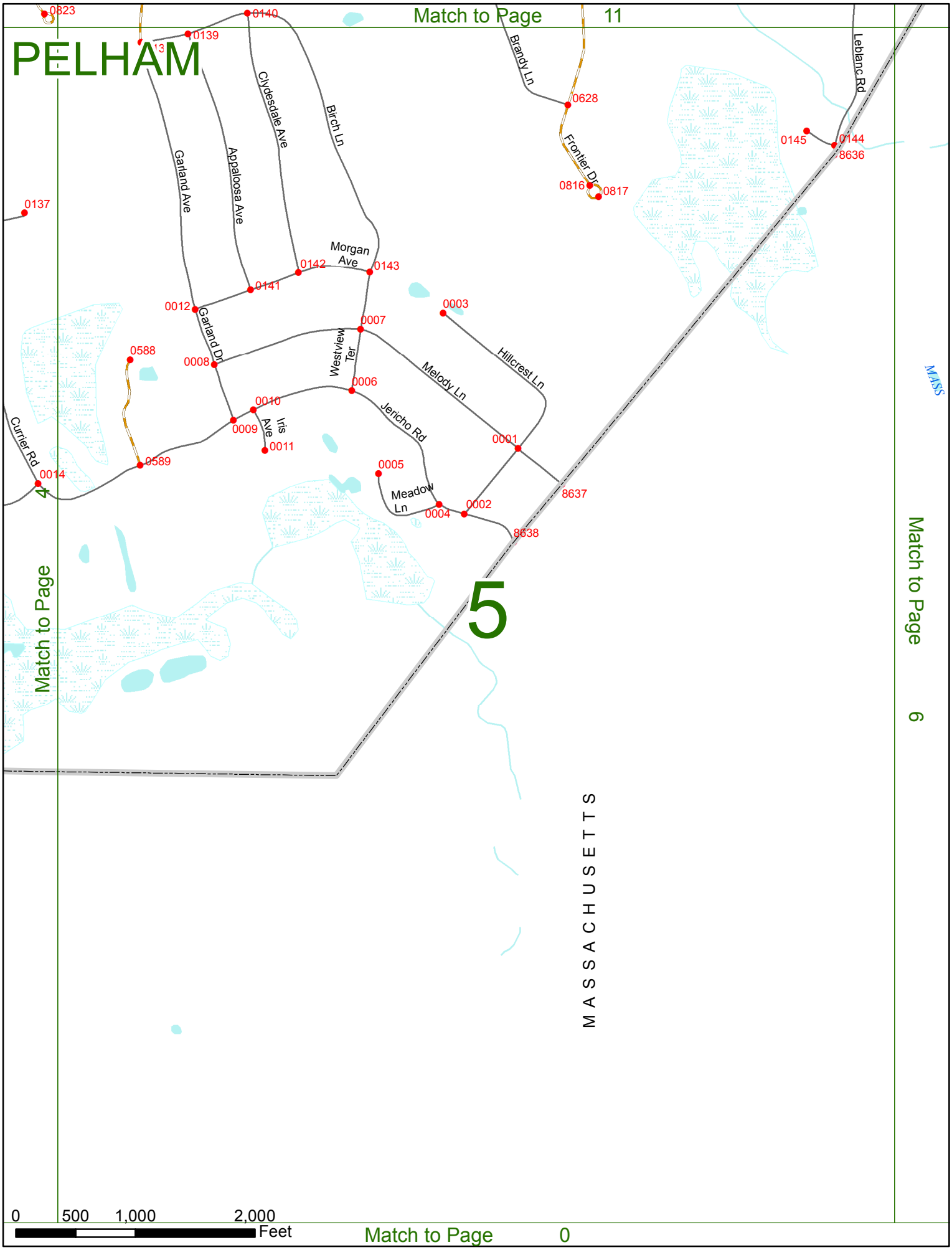
Match to Page 11
PELHAM
0823
0139
0140
Clydesdale Ave
Birch Ln
Brandy Ln
0628
Frontier Dr
0816
0817
Lebanc Rd
0145
0144
8636
Garland Ave
Appaloosa Ave
0137
Morgan Ave
0142
0143
0141
0012
Garland Dr
0007
0003
0588
0008
Westview Ter
Melody Ln
Hillcrest Ln
0006
0010
Jericho Rd
0009
Iris Ave
0011
0001
Currier Rd
0589
0014
0005
Meadow Ln
0004
0002
8637
8638
4
5
6
Match to Page
Match to Page
MASSACHUSETTS
0 500 1,000 2,000
Feet
Match to Page 0

Match to Page 12

PELHAM

MASS

Match to Page 5

MASSACHUSETTS

6

Match to Page 0

0 500 1,000 2,000 Feet

Match to Page 0

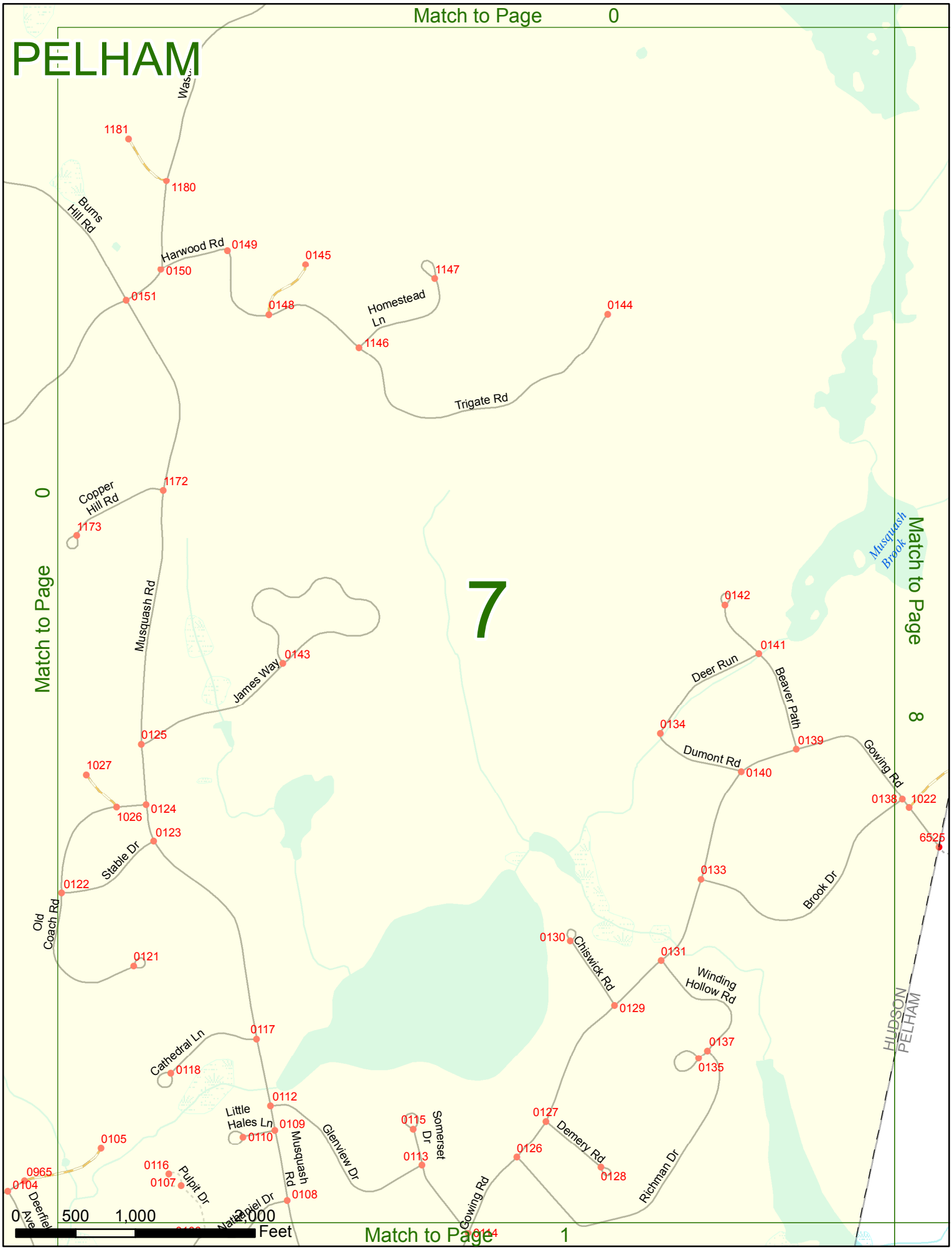
Match to Page 0
PELHAM
7
Match to Page 0
Match to Page 8
Match to Page 1
Burns Hill Rd
Harwood Rd
Homestead Ln
Trigate Rd
Copper Hill Rd
Musquash Rd
James Way
Stable Dr
Old Coach Rd
Cathedral Ln
Little Hales Ln
Glenview Dr
Somerset Dr
Gowing Rd
Pulpit Dr
Daniel Dr
Deer Run
Beaver Path
Dumont Rd
Brook Dr
Chiswick Rd
Winding Hollow Rd
Demery Rd
Richman Dr
Musquash Brook
HUDSON
PELHAM
1181
1180
0149
0150
0151
0145
0148
1147
1146
0144
1172
1173
0143
0125
1027
1026
0124
0123
0122
0121
0142
0141
0134
0139
0140
0138
1022
6525
0133
0130
0131
0129
0137
0135
0117
0118
0112
0109
0110
0115
0113
0127
0126
0128
0105
0965
0104
0116
0107
0108
0114
0 500 1,000 2,000 Feet

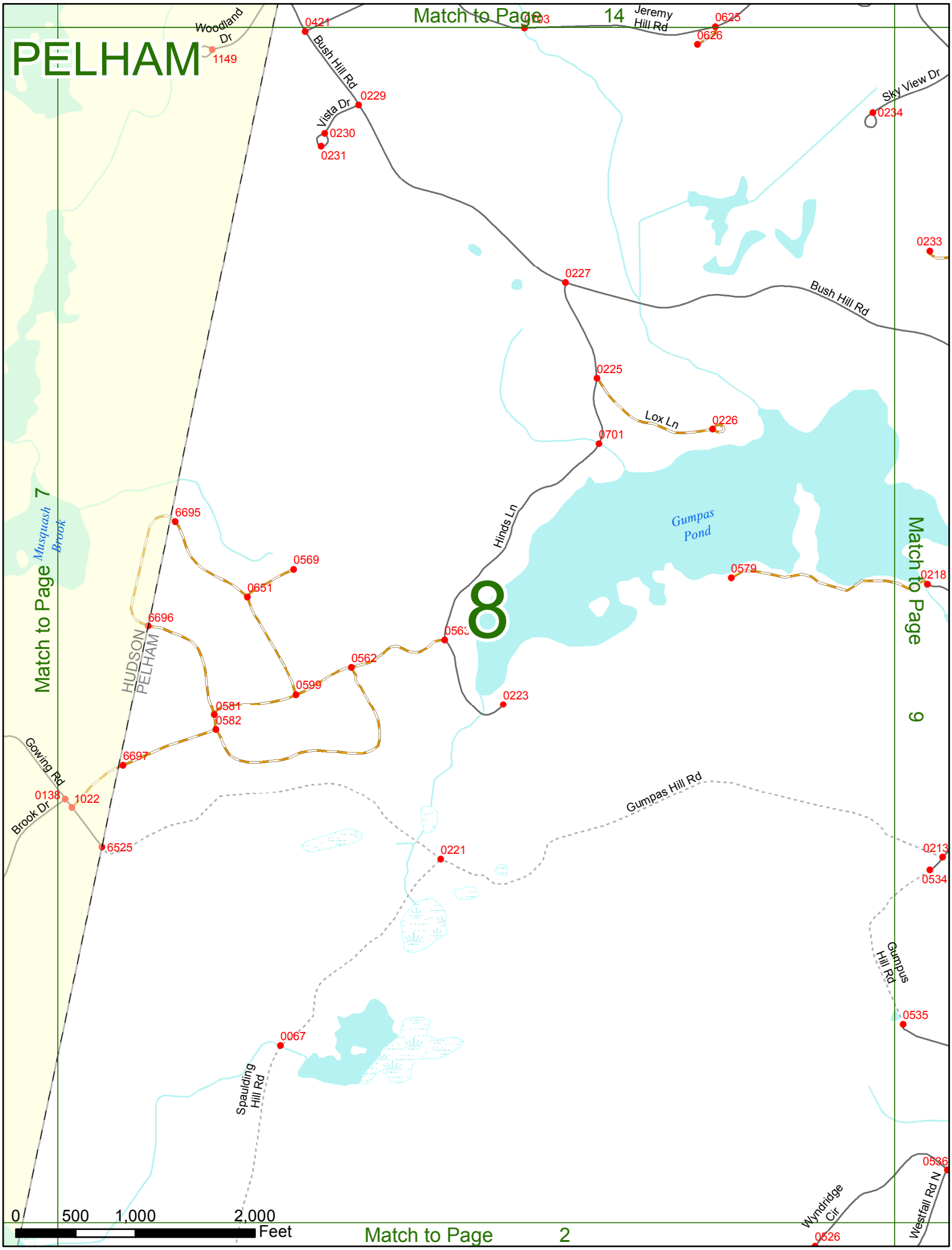
PELHAM
Match to Page 14
Match to Page 7
Match to Page 9
Match to Page 2
8
Woodland Dr
1149
0421
Bush Hill Rd
Jeremy Hill Rd
0625
0626
Sky View Dr
0234
Vista Dr
0229
0230
0231
0233
0227
Bush Hill Rd
0225
Lox Ln
0226
0701
Hinds Ln
Gumpas Pond
0579
0218
6695
0569
0651
6696
HUDSON
PELHAM
0562
0599
0581
0582
0223
Musquash Brook
Gowing Rd
6697
0138
1022
Brook Dr
6525
Gumpas Hill Rd
0221
0213
0534
Gumpus Hill Rd
0535
0067
Spaulding Hill Rd
0536
Wyndridge Cir
Westfall Rd N
0526
0
500
1,000
2,000
Feet

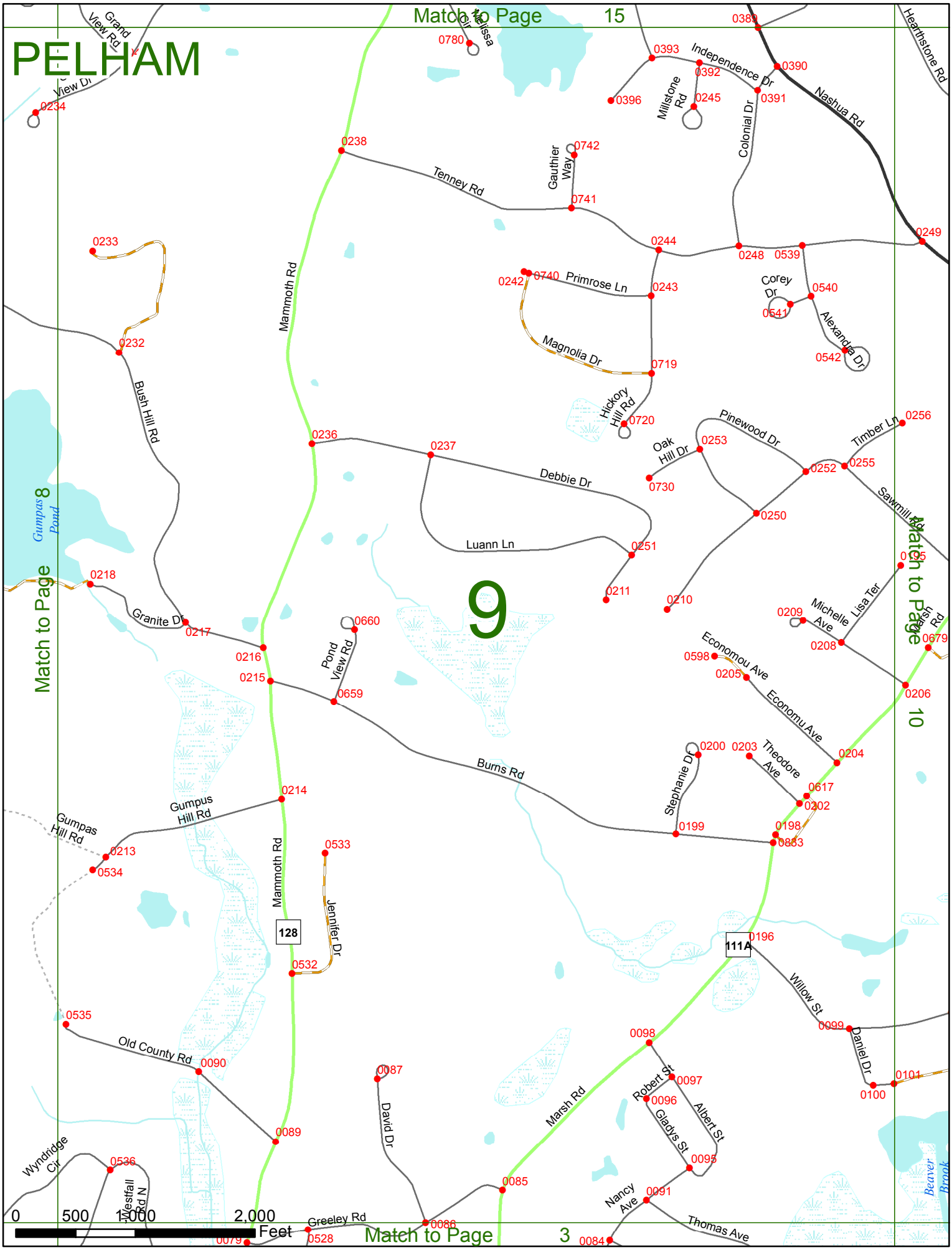
PELHAM
9
Match to Page 15
Match to Page 8
Match to Page 10
Match to Page 3
Grand View Rd
View Dr
Melissa Dr
Hearthstone Rd
Independence Dr
Nashua Rd
Millstone Rd
Colonial Dr
Tenney Rd
Gauthier Way
Mammoth Rd
Primrose Ln
Corey Dr
Alexandra Dr
Magnolia Dr
Hickory Hill Rd
Bush Hill Rd
Pinewood Dr
Timber Ln
Oak Hill Dr
Debbie Dr
Sawmill Rd
Luann Ln
Gumpas Pond
Granite Dr
Pond View Rd
Michelle Ave
Lisa Ter
Marsh Rd
Economou Ave
Burns Rd
Theodore Ave
Stephanie Dr
Gumpus Hill Rd
Gumpas Hill Rd
Jennifer Dr
128
111A
Willow St
Daniel Dr
Old County Rd
David Dr
Robert St
Albert St
Gladys St
Nancy Ave
Thomas Ave
Wyndridge Cir
Westfall Rd N
Greeley Rd
Beaver Brook
0 500 1,000 2,000 Feet

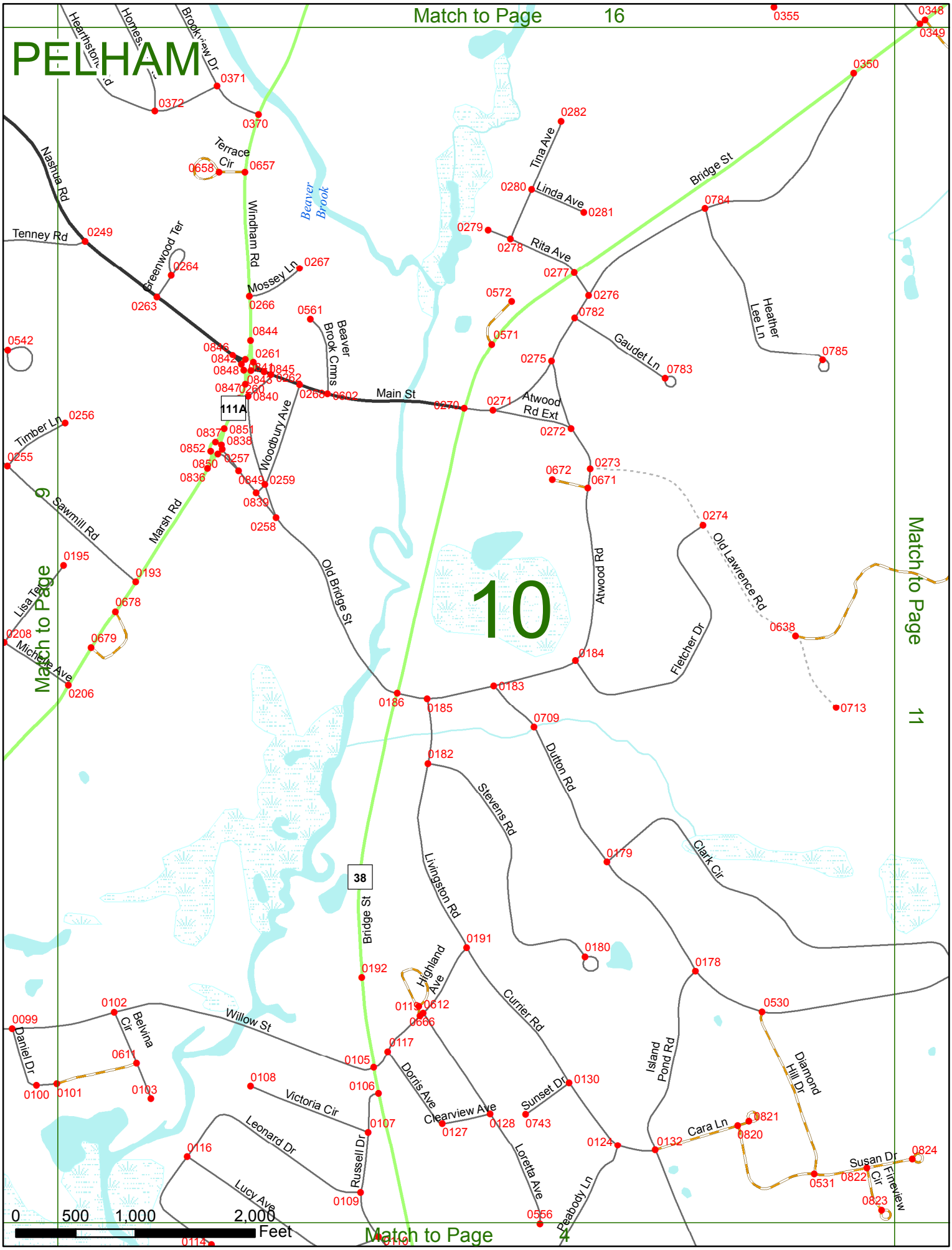
PELHAM
10
Match to Page 16
Match to Page 9
Match to Page 11
Match to Page 4
Nashua Rd
Tenney Rd
Greenwood Ter
Terrace Cir
Windham Rd
Mossey Ln
Beaver Brook
Beaver Brook Cmns
Main St
111A
Woodbury Ave
Timber Ln
Sawmill Rd
Marsh Rd
Lisa Tag
Michael Ave
Old Bridge St
Tina Ave
Linda Ave
Rita Ave
Bridge St
Heather Lee Ln
Gaudet Ln
Atwood Rd Ext
Atwood Rd
Old Lawrence Rd
Fletcher Dr
Dutton Rd
Stevens Rd
Clark Cir
Livingston Rd
38
Highland Ave
Currier Rd
Willow St
Belvina Cir
Daniel Dr
Victoria Cir
Leonard Dr
Lucy Ave
Russell Dr
Dorris Ave
Clearview Ave
Sunset Dr
Loretta Ave
Peabody Ln
Island Pond Rd
Diamond Hill Dr
Cara Ln
Susan Dr
Fineview Cir
0 500 1,000 2,000 Feet

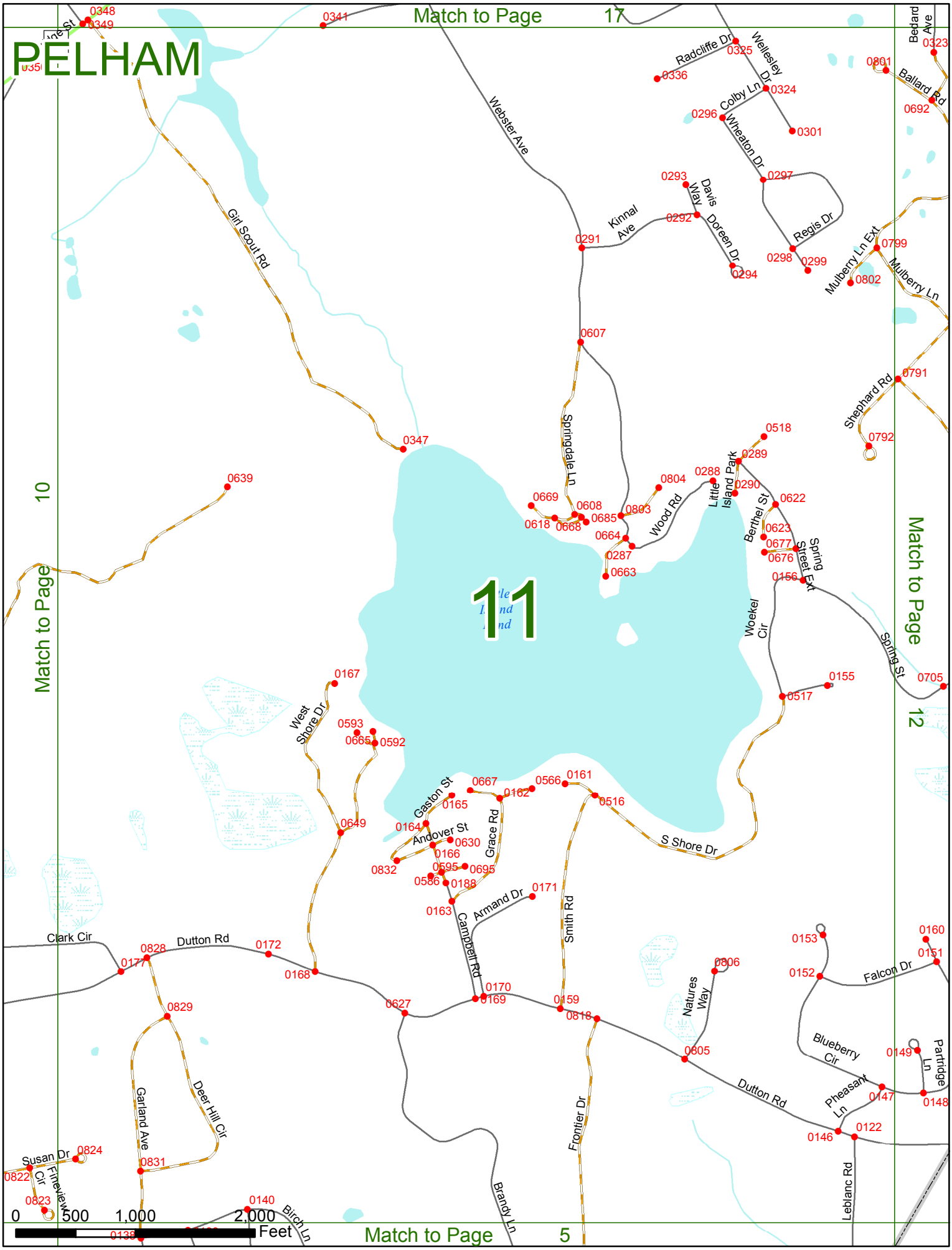
PELHAM
Match to Page 17
Match to Page 10
Match to Page 12
Match to Page 5
11
Webster Ave
Girl Scout Rd
Kinnal Ave
Radcliffe Dr
Wellesley Dr
Colby Ln
Wheaton Dr
Regis Dr
Davis Way
Doreen Dr
Mulberry Ln Ext
Mulberry Ln
Bedard Ave
Ballard Rd
Shephard Rd
Springdale Ln
Wood Rd
Little Island Park
Berthel St
Spring Street Ext
Woekel Cir
Spring St
West Shore Dr
Gaston St
Andover St
Grace Rd
Armand Dr
Campbell Rd
Smith Rd
S Shore Dr
Clark Cir
Dutton Rd
Garland Ave
Deer Hill Cir
Susan Dr
Fineview Cir
Birch Ln
Brandy Ln
Frontier Dr
Natures Way
Falcon Dr
Blueberry Cir
Pheasant Ln
Partridge Ln
Leblanc Rd
0348
0349
0341
0323
0801
0692
0336
0325
0324
0296
0301
0297
0293
0292
0291
0294
0298
0299
0799
0802
0607
0791
0792
0347
0518
0289
0288
0290
0639
0804
0669
0608
0803
0618
0668
0685
0664
0287
0663
0622
0623
0677
0676
0156
0155
0705
0517
0167
0593
0665
0592
0667
0162
0566
0161
0516
0165
0164
0630
0166
0649
0832
0595
0695
0586
0188
0163
0171
0153
0160
0151
0152
0806
0828
0177
0172
0168
0170
0169
0627
0159
0818
0829
0805
0149
0147
0148
0146
0122
0824
0822
0823
0831
0140
0135
0
500
1,000
2,000
Feet

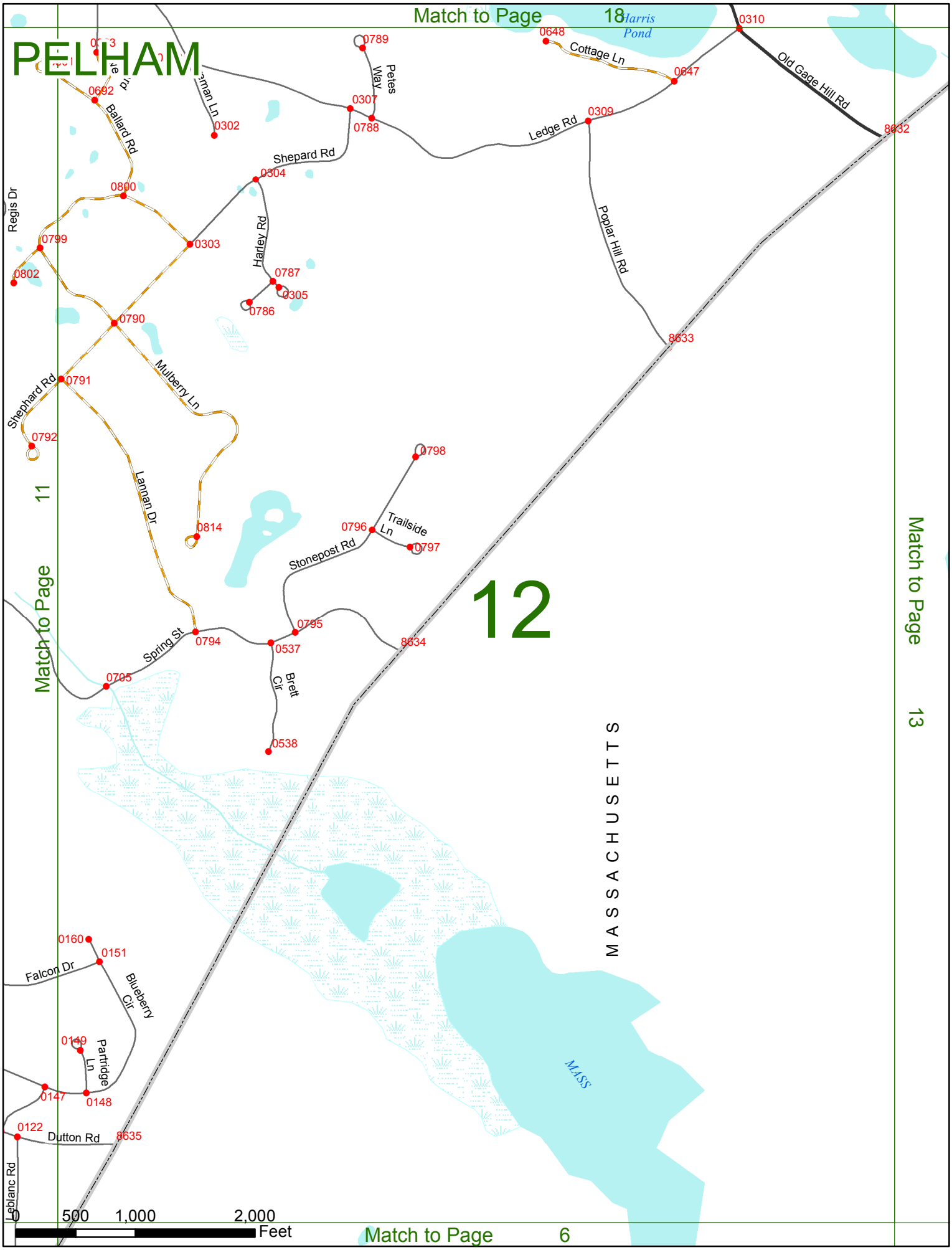
Match to Page 18
PELHAM
Harris Pond
0310
0648
Cottage Ln
0647
Old Gage Hill Rd
8632
0789
Petes Way
0307
0788
0309
Ledge Rd
0692
Ballard Rd
0302
Shepard Rd
0304
0800
Regis Dr
0799
0303
0802
Harley Rd
0787
0305
0786
Poplar Hill Rd
8633
0790
Mulberry Ln
Shephard Rd
0791
0792
0798
Lannan Dr
0814
0796
Trailside Ln
0797
Stonepost Rd
Match to Page 11
12
0795
0537
8634
Spring St
0794
0705
Brett Cir
0538
Match to Page 13
MASSACHUSETTS
0160
0151
Falcon Dr
Blueberry Cir
0149
Partridge Ln
0147
0148
0122
Dutton Rd
8635
Leblanc Rd
MASS
0 500 1,000 2,000 Feet
Match to Page 6

Match to Page 19

PELHAM

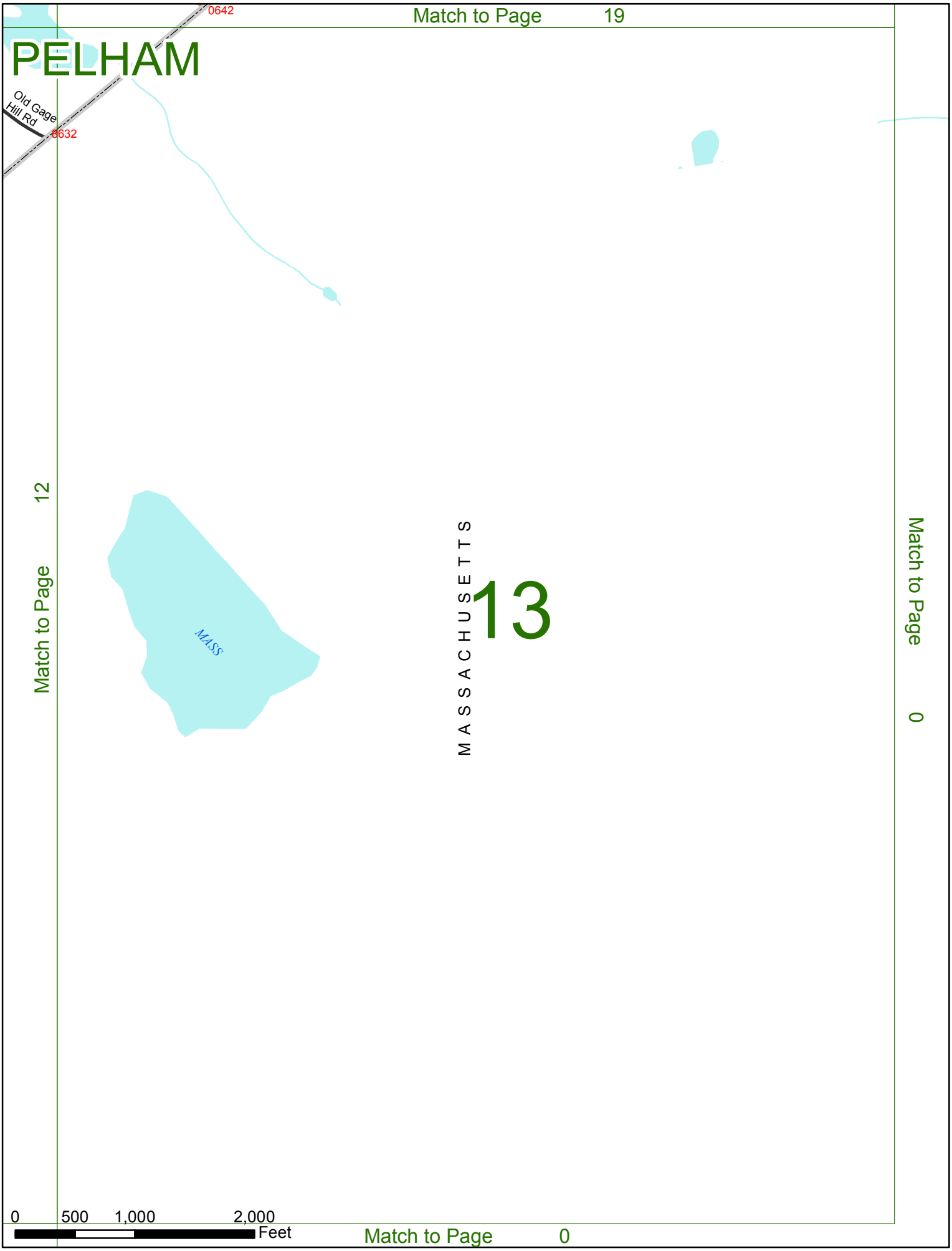

Match to Page 12

Match to Page 0

Match to Page 0

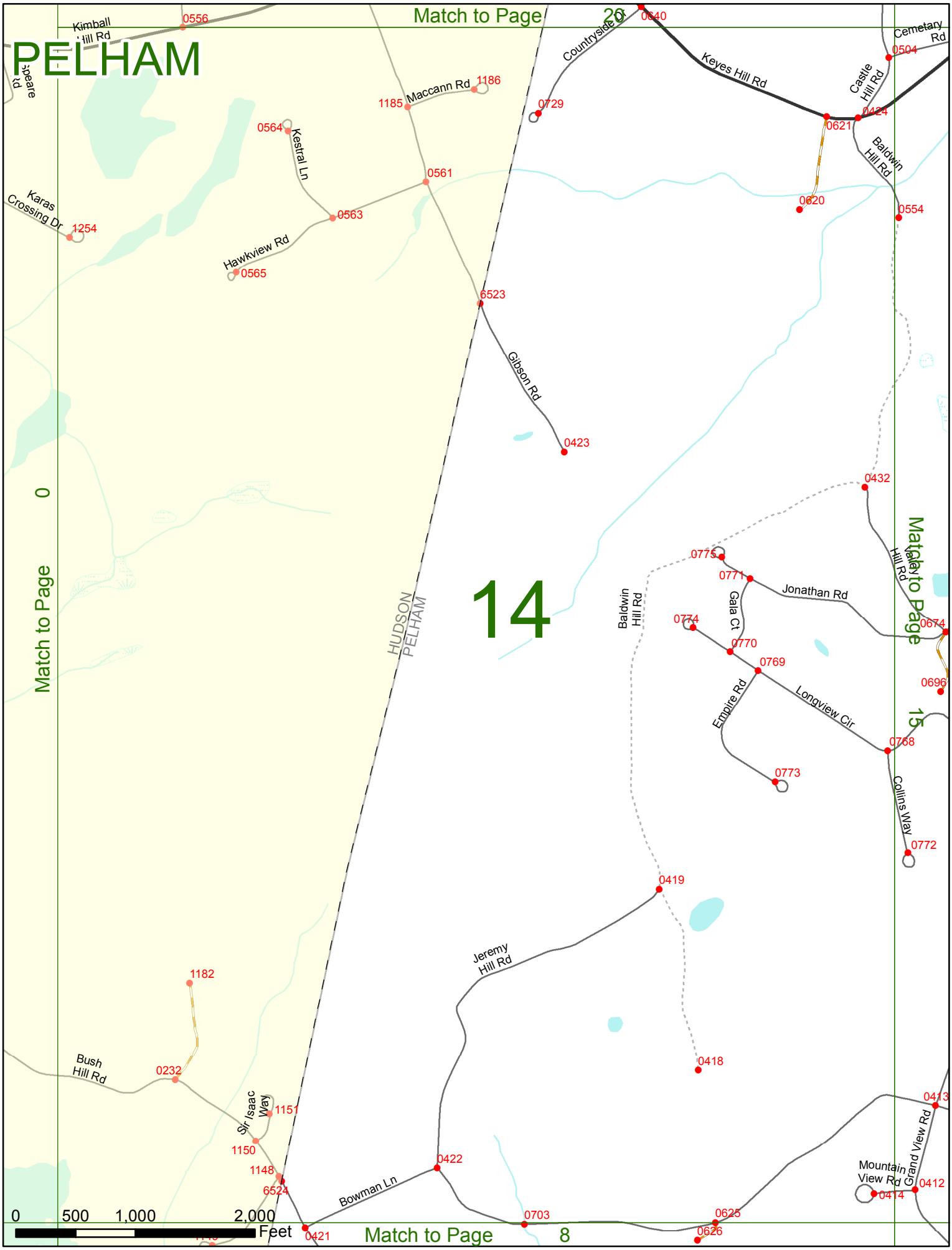
PELHAM
14
HUDSON
PELHAM
Match to Page 20
Match to Page 0
Match to Page 15
Match to Page 8
Kimball Hill Rd
Countryside
Keyes Hill Rd
Cemetery Rd
Castle Hill Rd
Baldwin Hill Rd
Maccann Rd
Kestral Ln
Karas Crossing Dr
Hawkview Rd
Gibson Rd
Jonathan Rd
Gala Ct
Empire Rd
Longview Cir
Collins Way
Jeremy Hill Rd
Bush Hill Rd
Sir Isaac Way
Bowman Ln
Mountain View Rd
Grand View Rd
0556
0640
0504
0729
0424
0621
1186
1185
0564
0561
0563
0620
0554
1254
0565
6523
0423
0432
0775
0771
0674
0774
0770
0769
0696
0768
0773
0772
0419
1182
0418
0232
1151
1150
1148
6524
0422
0413
0414
0412
0703
0625
0626
0421
0
500
1,000
2,000
Feet

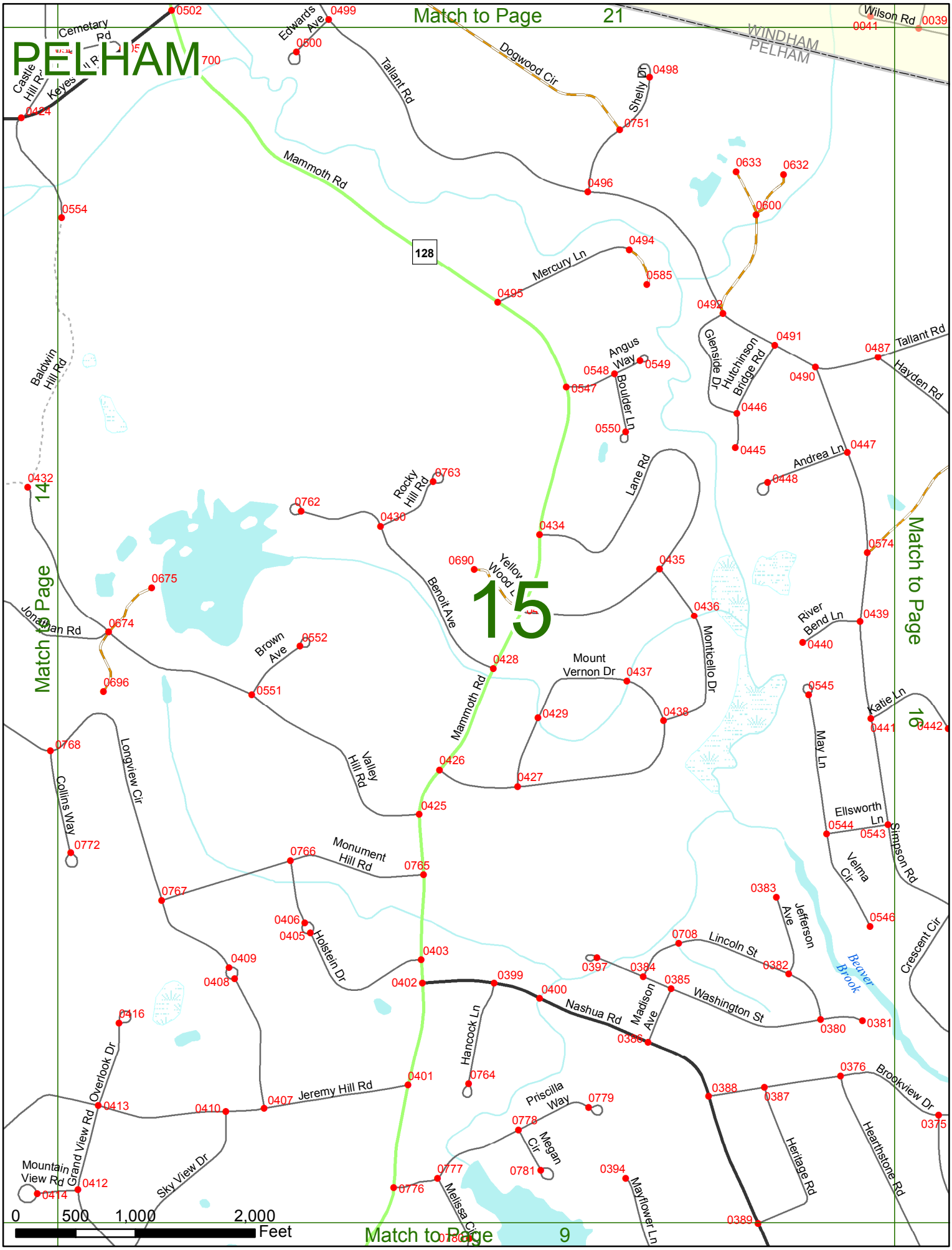
PELHAM
Match to Page 21
Match to Page 14
Match to Page 16
Match to Page 9
15
WINDHAM
PELHAM
Cemetery Rd
Castle Hill Rd
Keyes
Edwards Ave
Tallant Rd
Dogwood Cir
Shelly Dr
Wilson Rd
Mammoth Rd
128
Mercury Ln
Angus Way
Boulder Ln
Glenside Dr
Hutchinson Bridge Rd
Tallant Rd
Hayden Rd
Baldwin Hill Rd
Rocky Hill Rd
Lane Rd
Andrea Ln
Yellow Wood Ln
Benoit Ave
Monticello Dr
River Bend Ln
Jonathan Rd
Brown Ave
Mount Vernon Dr
Mammoth Rd
Katie Ln
May Ln
Longview Cir
Valley Hill Rd
Collins Way
Ellsworth Ln
Simpson Rd
Velma Cir
Monument Hill Rd
Jefferson Ave
Crescent Cir
Holstein Dr
Lincoln St
Beaver Brook
Nashua Rd
Madison Ave
Washington St
Hancock Ln
Overlook Dr
Jeremy Hill Rd
Priscilla Way
Brookview Dr
Grand View Rd
Sky View Dr
Mountain View Rd
Megan Cir
Heritage Rd
Hearthstone Rd
Melissa Cir
Mayflower Ln
0 500 1,000 2,000 Feet

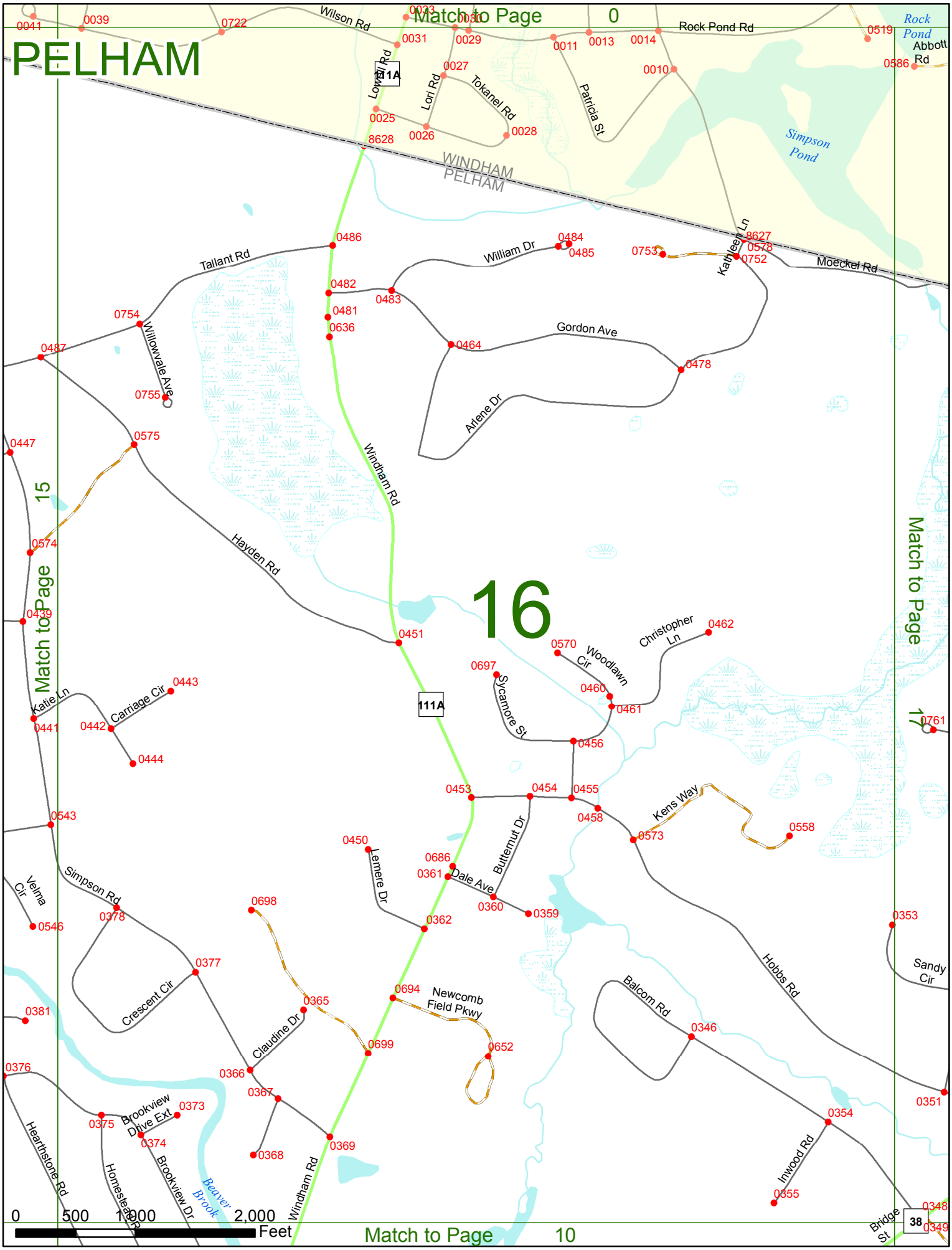
PELHAM
16
Match to Page 0
Match to Page 15
Match to Page 17
Match to Page 10
Wilson Rd
Rock Pond Rd
Rock Pond
Abbott Rd
Simpson Pond
Lowell Rd
Lori Rd
Tokanel Rd
Patricia St
WINDHAM
PELHAM
Tallant Rd
William Dr
Kathleen Ln
Moeckel Rd
Gordon Ave
Arlene Dr
Willowvale Ave
Windham Rd
Hayden Rd
Katie Ln
Carriage Cir
Christopher Ln
Woodlawn Cir
Sycamore St
Butternut Dr
Kens Way
Lemere Dr
Dale Ave
Simpson Rd
Velma Cir
Crescent Cir
Claudine Dr
Newcomb Field Pkwy
Balcom Rd
Hobbs Rd
Sandy Cir
Hearthstone Rd
Homestead Dr
Brookview Drive Ext
Brookview Dr
Beaver Brook
Inwood Rd
Bridge St
111A
38
0 500 1,000 2,000 Feet

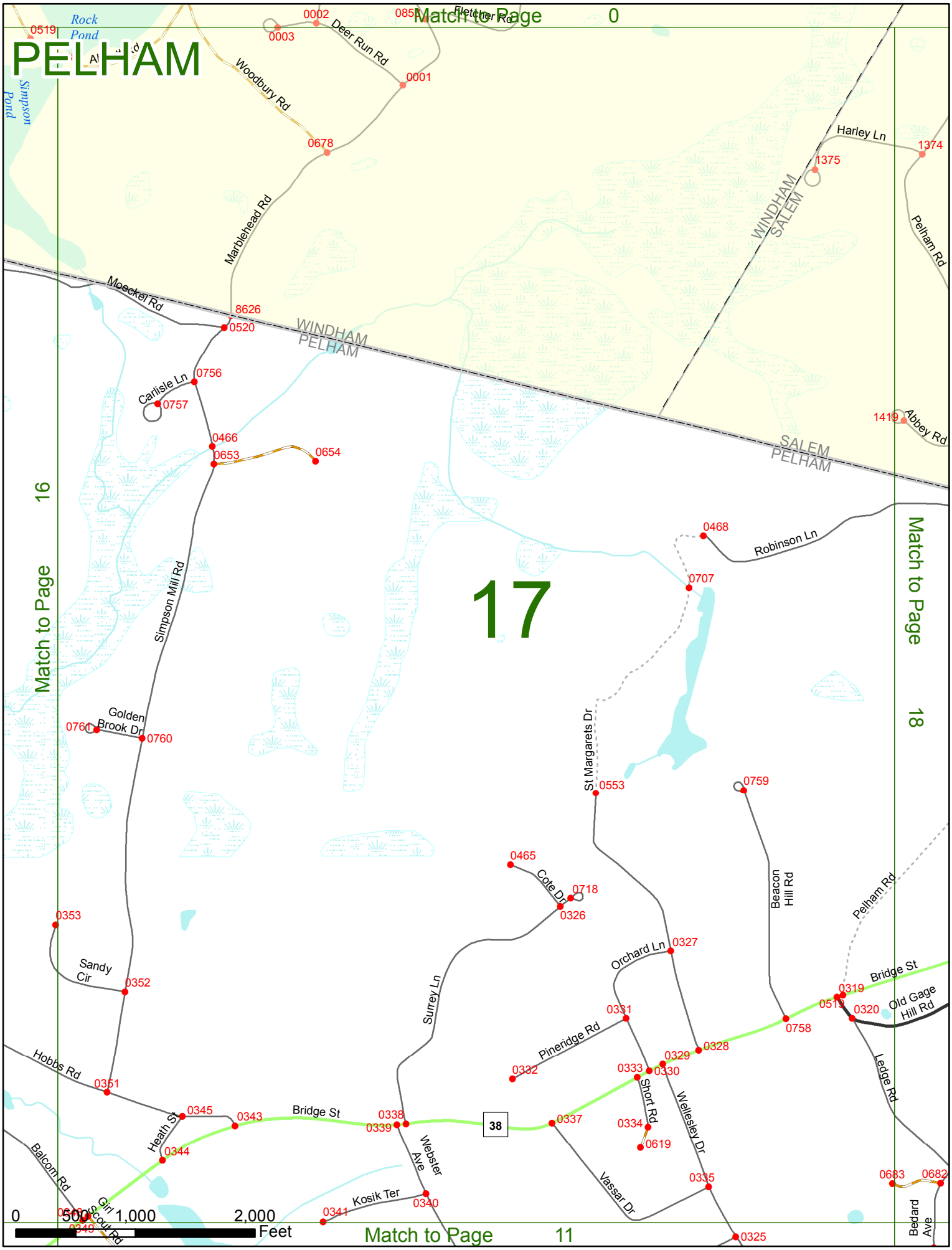
PELHAM
17
Match to Page 0
Match to Page 11
Match to Page 16
Match to Page 18
Rock Pond
Simpson Pond
Deer Run Rd
Fletcher Rd
Woodbury Rd
Marblehead Rd
Moeckel Rd
Harley Ln
Pelham Rd
Abbey Rd
WINDHAM
SALEM
WINDHAM
PELHAM
SALEM
PELHAM
Carlisle Ln
Simpson Mill Rd
Golden Brook Dr
Robinson Ln
St Margarets Dr
Beacon Hill Rd
Cote Dr
Orchard Ln
Surrey Ln
Pineridge Rd
Bridge St
Old Gage Hill Rd
Ledge Rd
Short Rd
Wellesley Dr
Vassar Dr
Webster Ave
Kosik Ter
Sandy Cir
Hobbs Rd
Heath St
Balcom Rd
Bedard Ave
38
0519
0002
0003
0001
0678
8626
0520
0756
0757
0466
0653
0654
0468
0707
0761
0760
0553
0759
0465
0718
0326
0353
0352
0327
0319
0519
0320
0758
0331
0328
0329
0330
0332
0333
0334
0619
0337
0338
0339
0345
0343
0344
0351
0341
0340
0335
0325
0683
0682
1374
1375
1419
0
500
1,000
2,000
Feet

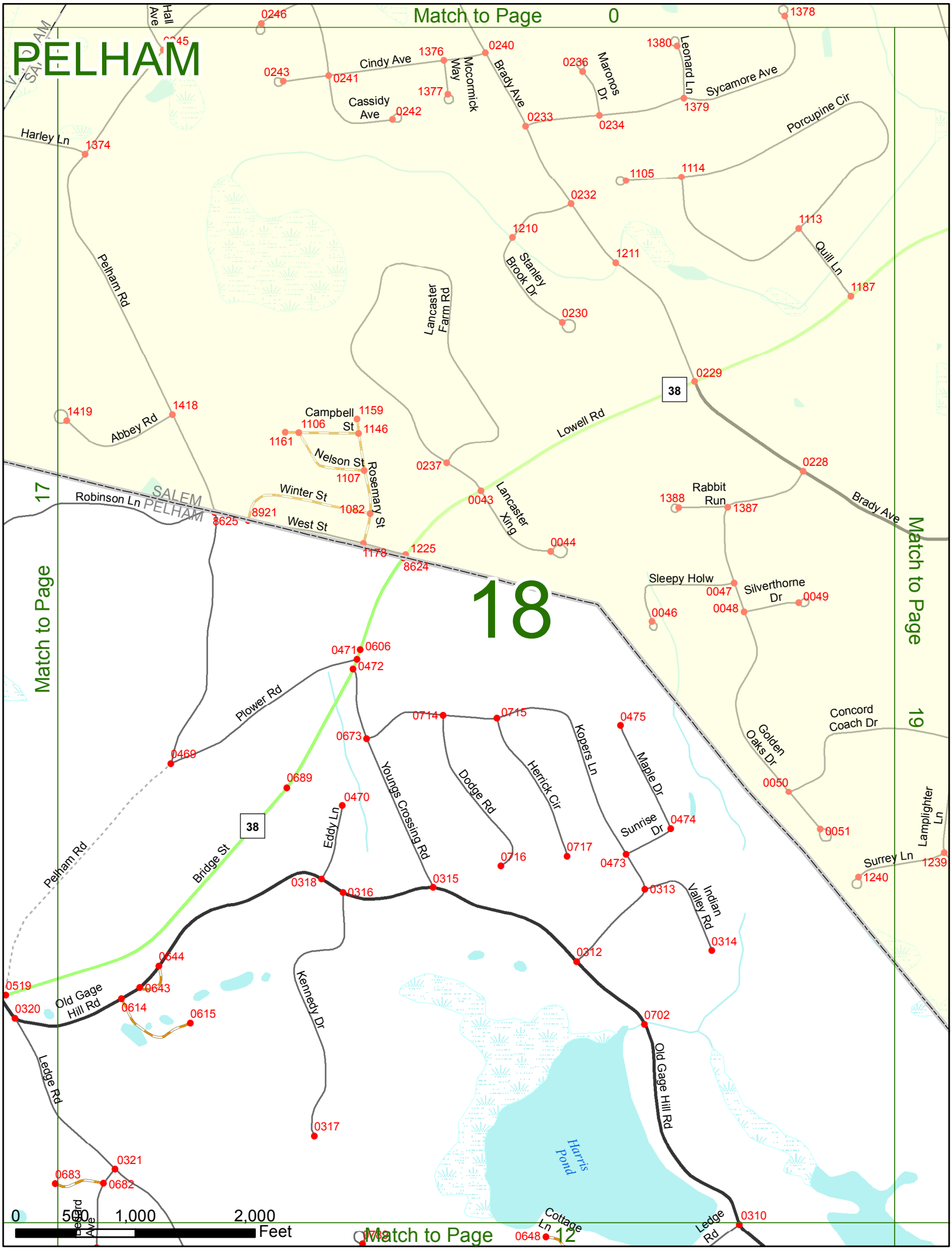
PELHAM
Match to Page 0
Match to Page 17
Match to Page 19
Match to Page 12
18
SALEM
PELHAM
Hall Ave
Cindy Ave
Cassidy Ave
Mccormick Way
Brady Ave
Maronos Dr
Leonard Ln
Sycamore Ave
Porcupine Cir
Harley Ln
Pelham Rd
Stanley Brook Dr
Lancaster Farm Rd
Quill Ln
Abbey Rd
Campbell St
Nelson St
Rosemary St
Winter St
West St
Robinson Ln
Lowell Rd
Lancaster Xing
Rabbit Run
Brady Ave
Sleepy Holw
Silverthorne Dr
Golden Oaks Dr
Concord Coach Dr
Lamplighter Ln
Surrey Ln
Plower Rd
Youngs Crossing Rd
Dodge Rd
Herrick Cir
Kopers Ln
Maple Dr
Sunrise Dr
Indian Valley Rd
Eddy Ln
Bridge St
Old Gage Hill Rd
Kennedy Dr
Ledge Rd
Harris Pond
Cottage Ln
38
0 500 1,000 2,000 Feet

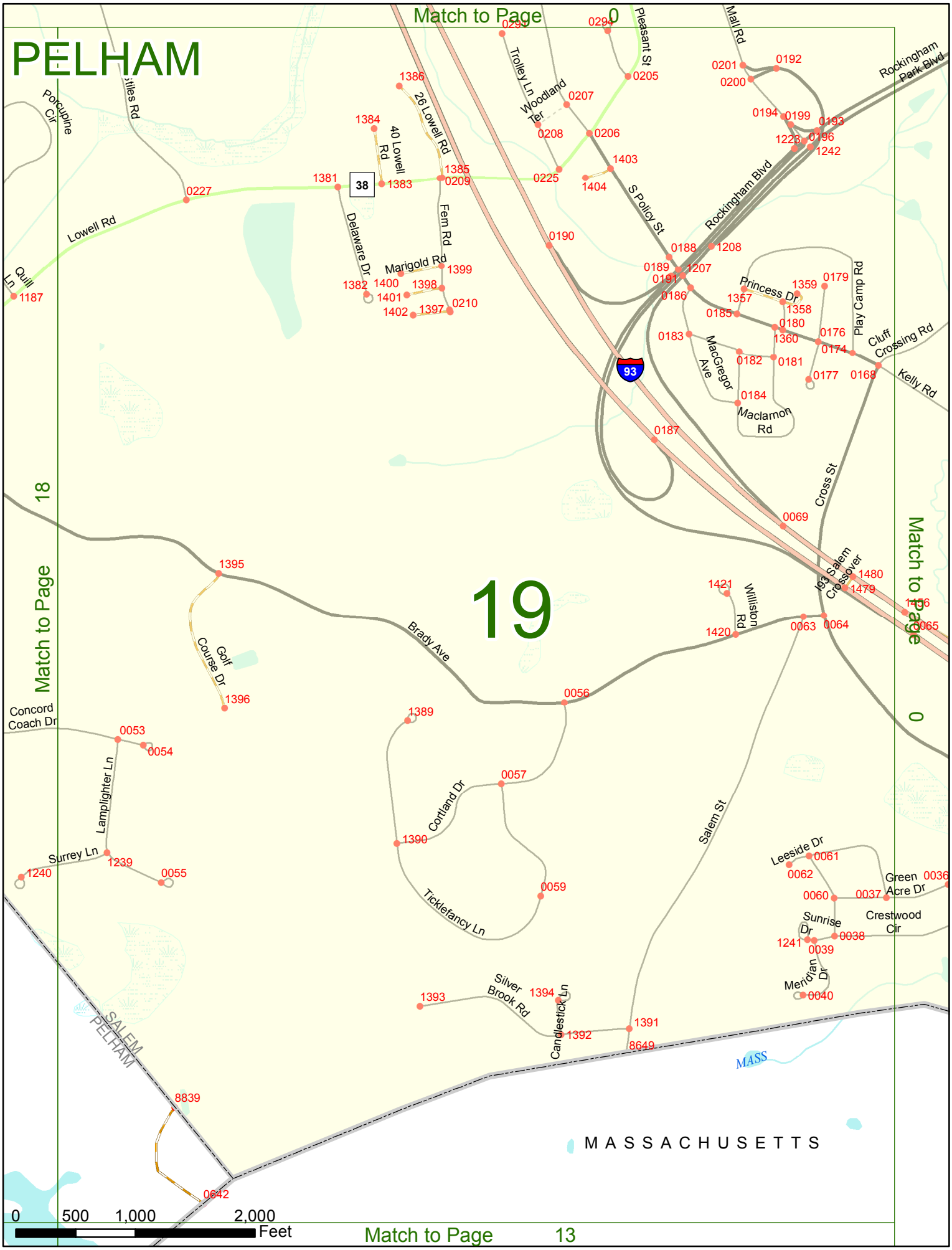
PELHAM
Match to Page 0
Match to Page 18
Match to Page 0
Match to Page 13
19
Porcupine Cir
Stiles Rd
Lowell Rd
Quill Ln
1187
0227
1381
38
1383
1384
40 Lowell Rd
1386
26 Lowell Rd
1385
0209
Delaware Dr
Fern Rd
Marigold Rd
1399
1382
1400
1398
1401
1402
1397
0210
Trolley Ln
Woodland Ter
0207
0208
0206
0225
1403
1404
Pleasant St
0205
Mall Rd
0201
0200
0192
Rockingham Park Blvd
0194
0199
0193
1223
0196
1242
Rockingham Blvd
S Policy St
0190
0188
1208
0189
1207
0191
0186
Princess Dr
1359
0179
1357
1358
0185
0180
1360
0176
0183
MacGregor Ave
0182
0181
0174
0177
0168
Play Camp Rd
Cluff Crossing Rd
Kelly Rd
0184
Maclamon Rd
0187
93
Cross St
0069
I93 Salem Crossover
1480
1479
1421
Williston Rd
1420
0063
0064
1395
Brady Ave
Golf Course Dr
1396
0056
1389
Concord Coach Dr
0053
0054
Lamplighter Ln
0057
Cortland Dr
1390
Surrey Ln
1240
1239
0055
Tickleferancy Ln
0059
Salem St
Leeside Dr
0061
0062
Green Acre Dr
0036
0060
0037
Sunrise Dr
Crestwood Cir
1241
0038
0039
Meridian Dr
0040
1393
Silver Brook Rd
1394
Candlestick Ln
1392
1391
8649
SALEM
PELHAM
MASS
8839
0642
MASSACHUSETTS
0
500
1,000
2,000
Feet

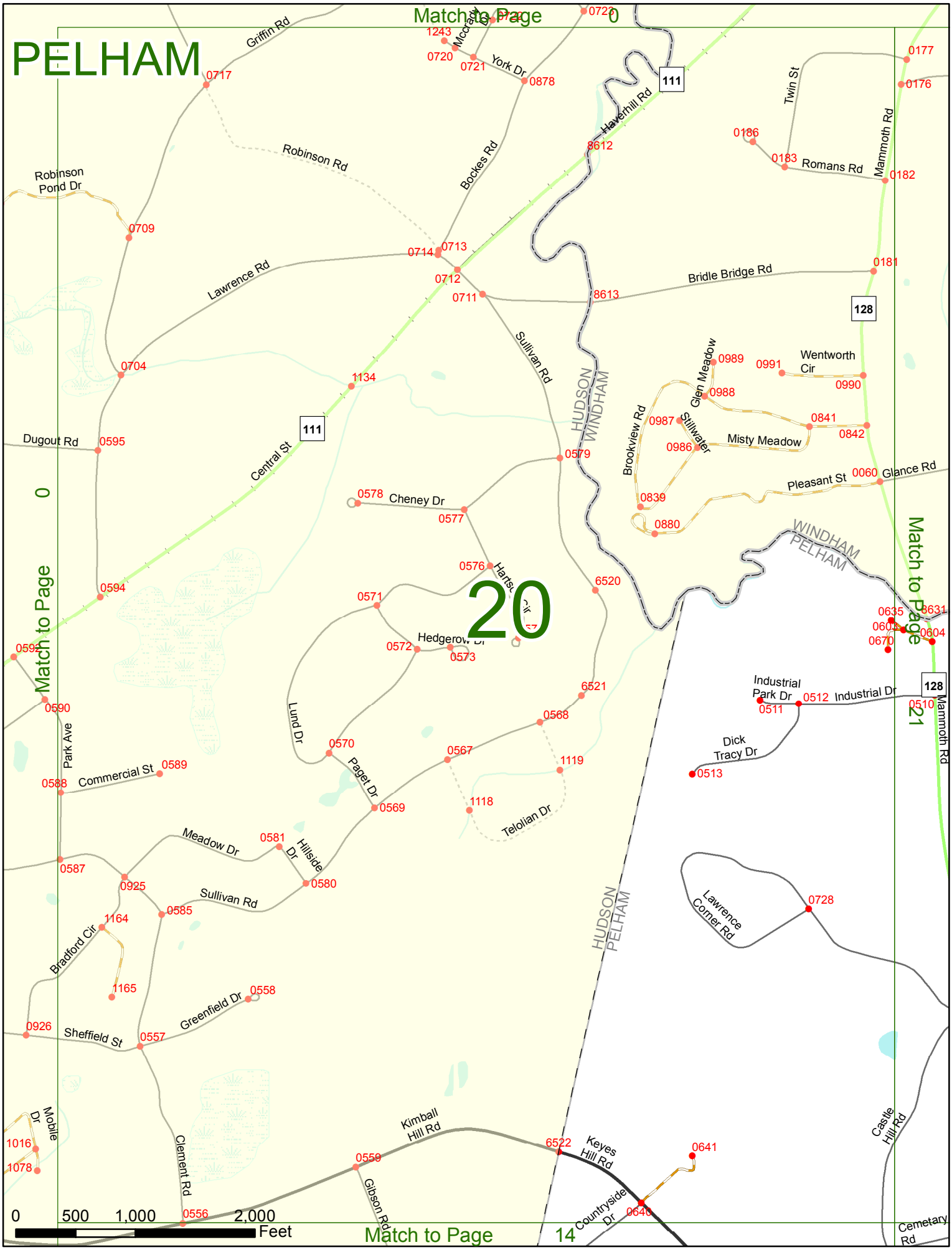
PELHAM
20
Match to Page 0
Match to Page 0
Match to Page 21
Match to Page 14
Griffin Rd
Robinson Rd
Robinson Pond Dr
Lawrence Rd
Bockes Rd
Hawthill Rd
Twin St
Mammoth Rd
Romans Rd
Bridle Bridge Rd
Sullivan Rd
Glen Meadow
Wentworth Cir
Brookview Rd
Stillwater
Misty Meadow
Pleasant St
Glance Rd
Dugout Rd
Central St
Cheney Dr
Harts
Hedgerow Dr
Lund Dr
Paget Dr
Telolian Dr
Industrial Park Dr
Industrial Dr
Dick Tracy Dr
Lawrence Corner Rd
Park Ave
Commercial St
Meadow Dr
Hillside Dr
Bradford Cir
Greenfield Dr
Sheffield St
Mobile Dr
Clement Rd
Kimball Hill Rd
Gibson Rd
Keyes Hill Rd
Countryside Dr
Castle Hill Rd
Cemetary Rd
HUDSON
WINDHAM
WINDHAM
PELHAM
HUDSON
PELHAM
111
128
0 500 1,000 2,000 Feet

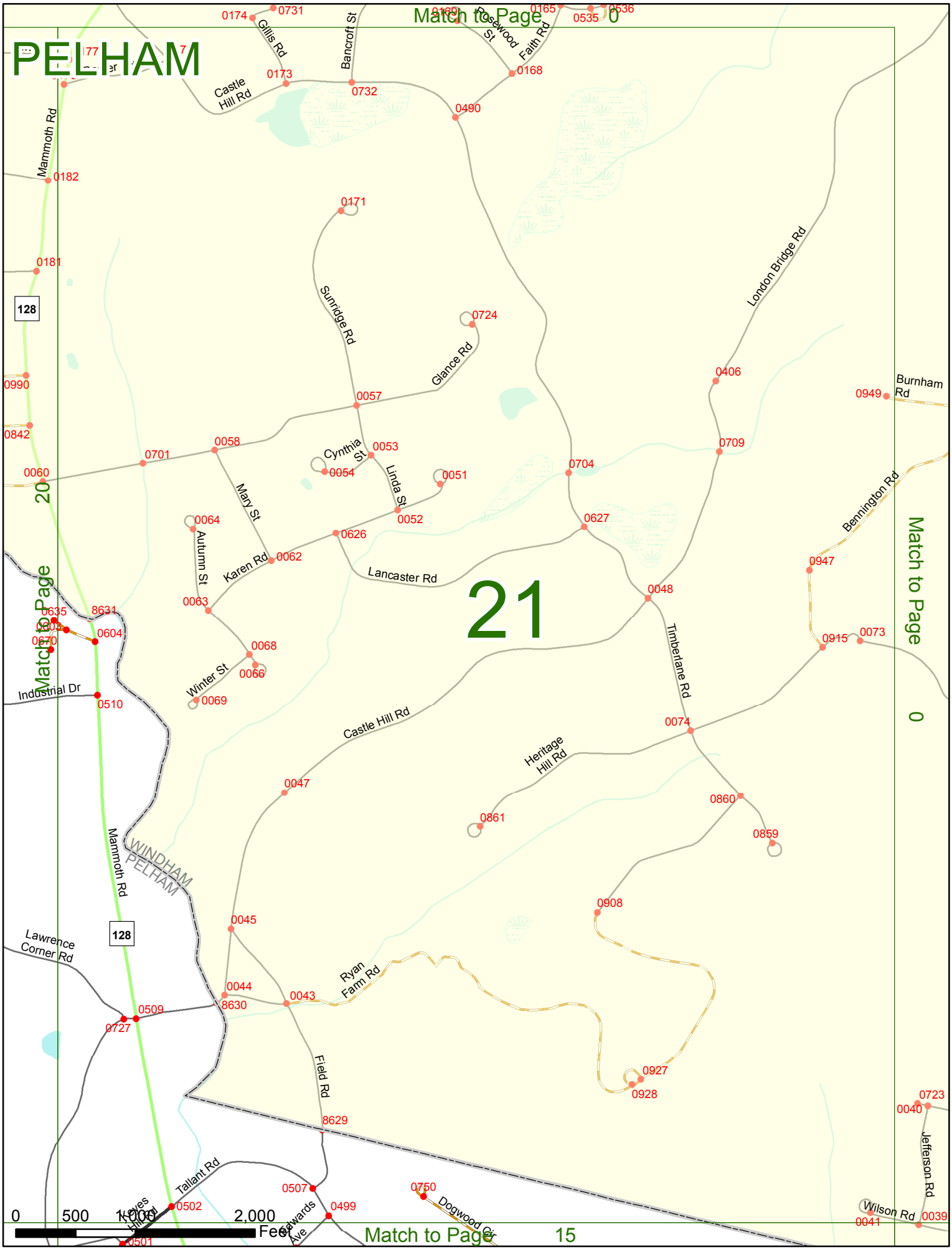
PELHAM
21
Match to Page 0
Match to Page 20
Match to Page 0
Match to Page 15
Mammoth Rd
Castle Hill Rd
Gillis Rd
Bancroft St
Rosewood St
Faith Rd
Sunridge Rd
Glance Rd
Cynthia St
Linda St
Mary St
Autumn St
Karen Rd
Lancaster Rd
Winter St
Industrial Dr
Lawrence Corner Rd
WINDHAM
PELHAM
Ryan Farm Rd
Field Rd
Tallant Rd
Edwards Ave
Dogwood Cir
Heritage Hill Rd
Timberlane Rd
London Bridge Rd
Bennington Rd
Burnham Rd
Jefferson Rd
Wilson Rd
128
0 500 1,000 2,000 Feet