New Hampshire DOT
Department of Transportation

Maps and data sets are not guaranteed to be free from errors and omissions. Data is in a constant state of update and correction by various groups and agencies. Information displayed on this map is the best available at the time of publication.

2016 Nodal Reference Bookmap

LEGEND

Divided Highway
Linited Access

Turnpike
Toll Road

U.S. Route

N.H. Route

State Roads
(Carries NO Route Number)

Local Roads

Class 6 Roads
(Not Maintained)

Private Roads

State Line

County Line

Town Line

Rivers & Streams

Lakes & Ponds

State Parks

National & State Forests

Reference Nodes

NHDOT will accept crash locations based on the State of NH Uniform Police Traffic Accident Report.

Crash occurred on:

Option 1 Street Address

123 Main Street

Option 2

Route No and/or Street name	Distance from Intersecting Street	NESW	Intesecting Road, Bridge, Town/County line
Main Street	*500*	*E*	*Oak Street*

Option 3

First Node	Distance from First Node	Second Node
515	*212*	*632*

Option 4

Route No and/or Street name	Mile Marker on Interstate Only	NESW	Mile (Marker)
I89S	*700 feet*	*S*	*36.8*

Option 3 – Example

Street Name	*Loudon Road*
First Node	*803*
Distance from First Node	318 Ft
Second Node	*813*

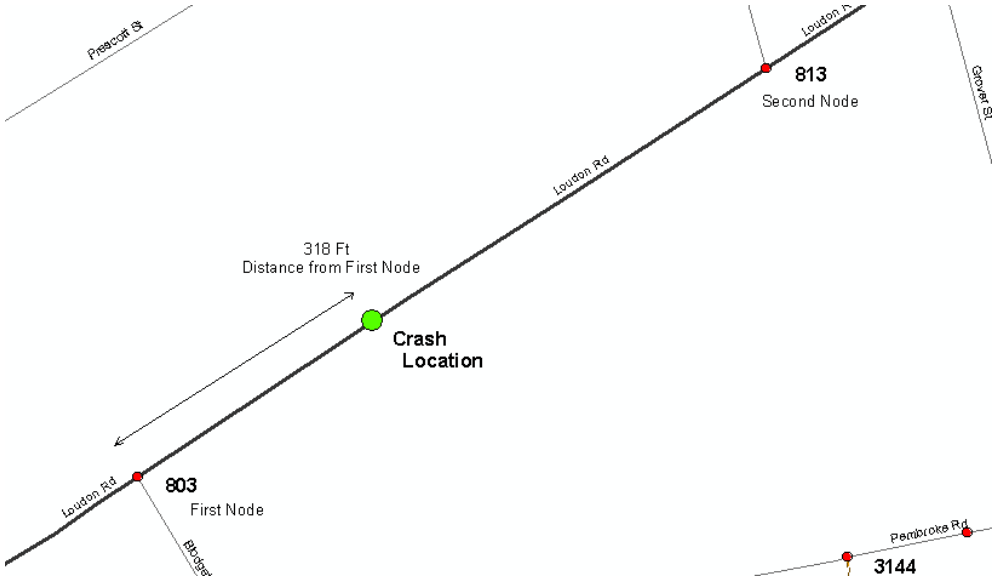

NEWTON

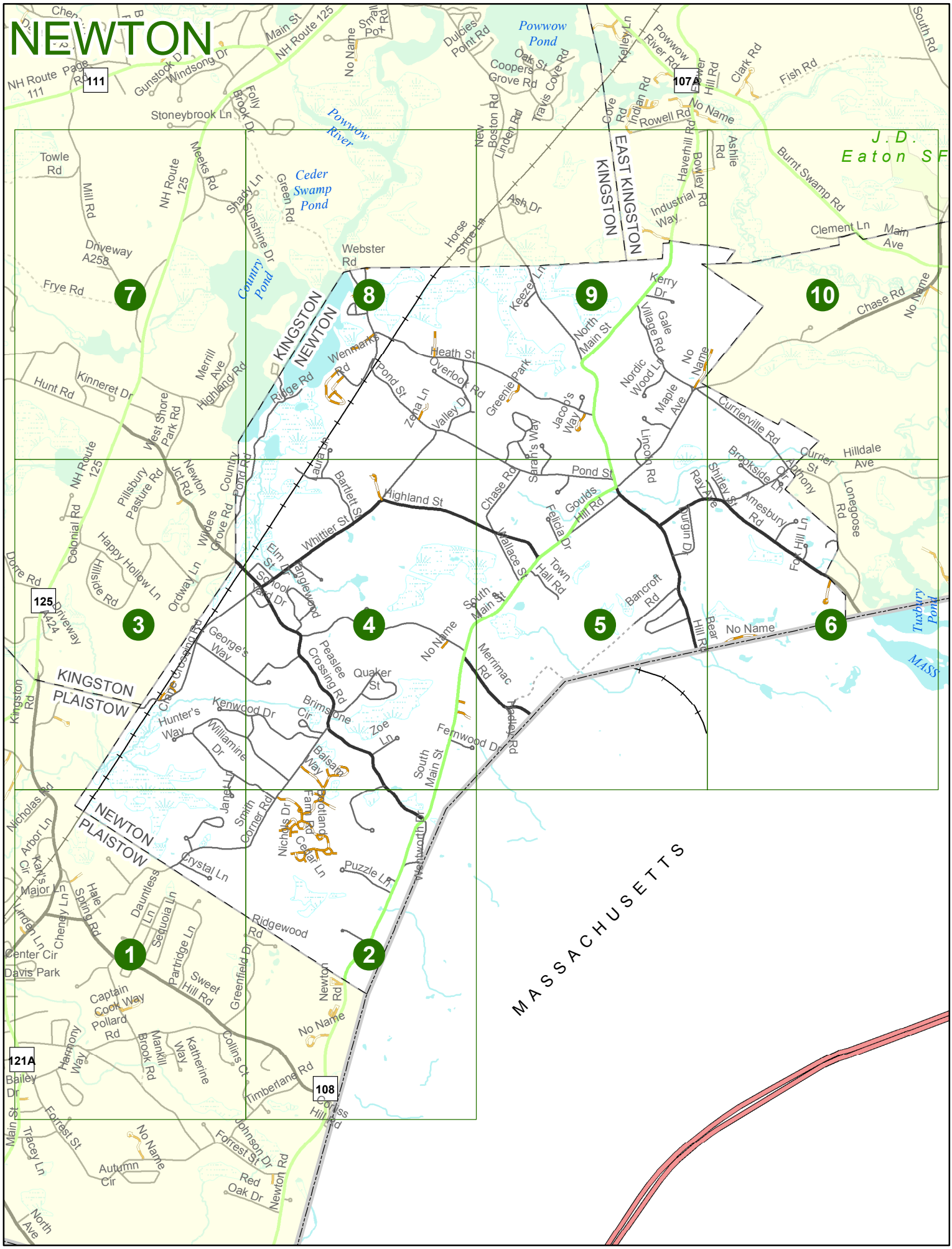

Date: 1/5/2016

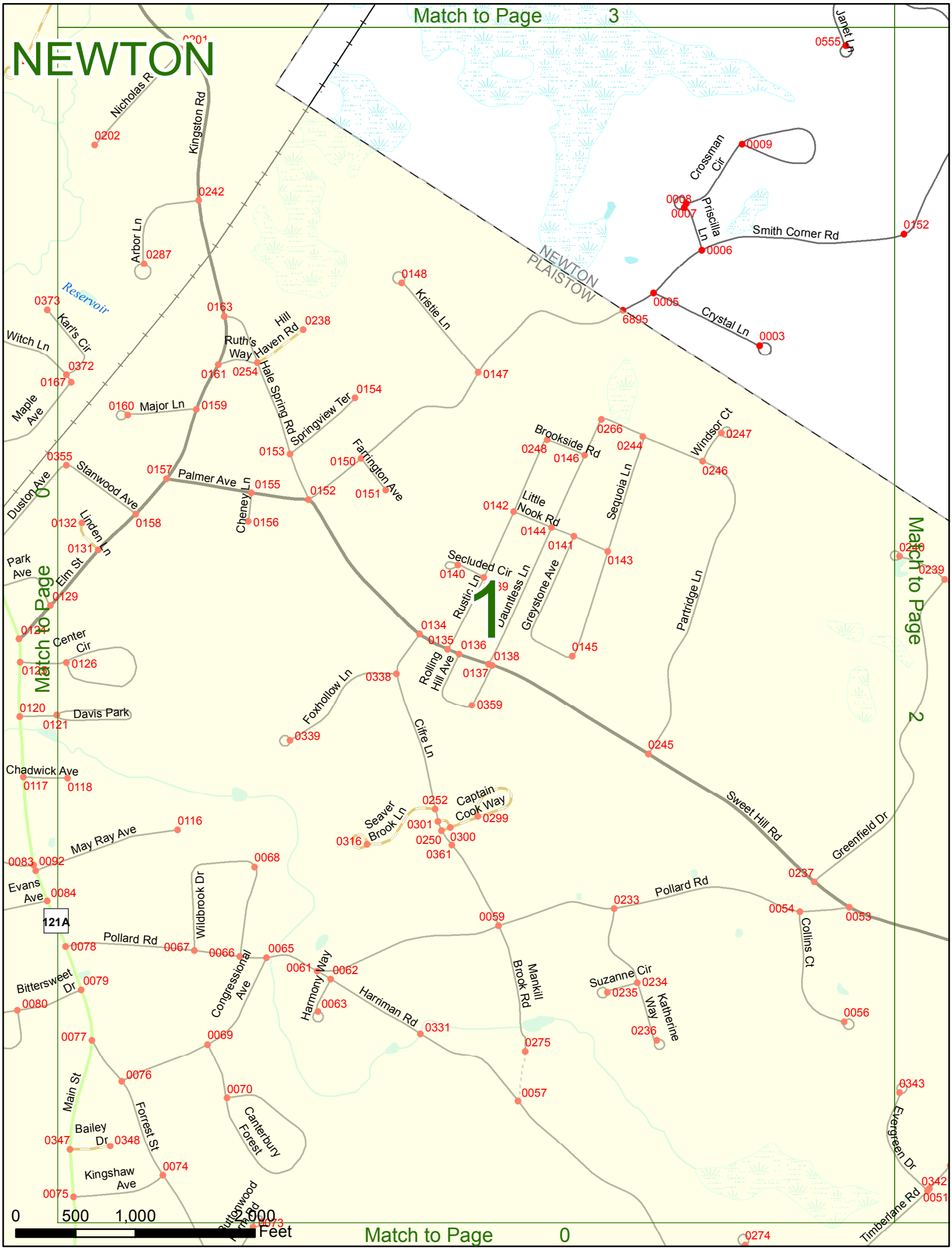
NEWTON
Match to Page 3
Match to Page 0
Match to Page 1
Match to Page 2
NEWTON
PLAISTOW
Nicholas R
Kingston Rd
Arbor Ln
Reservoir
Kari's Cir
Witch Ln
Maple Ave
Duston Ave
Stanwood Ave
Linden Ln
Elm St
Park Ave
Center Cir
Davis Park
Chadwick Ave
May Ray Ave
Evans Ave
121A
Pollard Rd
Bittersweet Dr
Main St
Bailey Dr
Kingshaw Ave
Forrest St
Wildbrook Dr
Congressional Ave
Canterbury Forest
Harmony Way
Harriman Rd
Mankill Brook Rd
Suzanne Cir
Katherine Way
Collins Ct
Greenfield Dr
Sweet Hill Rd
Evergreen Dr
Timberlane Rd
Ruth's Way
Hill Haven Rd
Hale Spring Rd
Springview Ter
Major Ln
Palmer Ave
Cheney Ln
Farrington Ave
Kristie Ln
Brookside Rd
Little Nook Rd
Sequoia Ln
Windsor Ct
Secluded Cir
Rustic Ln
Dauntless Ln
Greystone Ave
Partridge Ln
Rolling Hill Ave
Foxhollow Ln
Cifre Ln
Seaver Brook Ln
Captain Cook Way
Crossman Cir
Priscilla Ln
Smith Corner Rd
Crystal Ln
Janet Ln
0 500 1,000 2,000 Feet

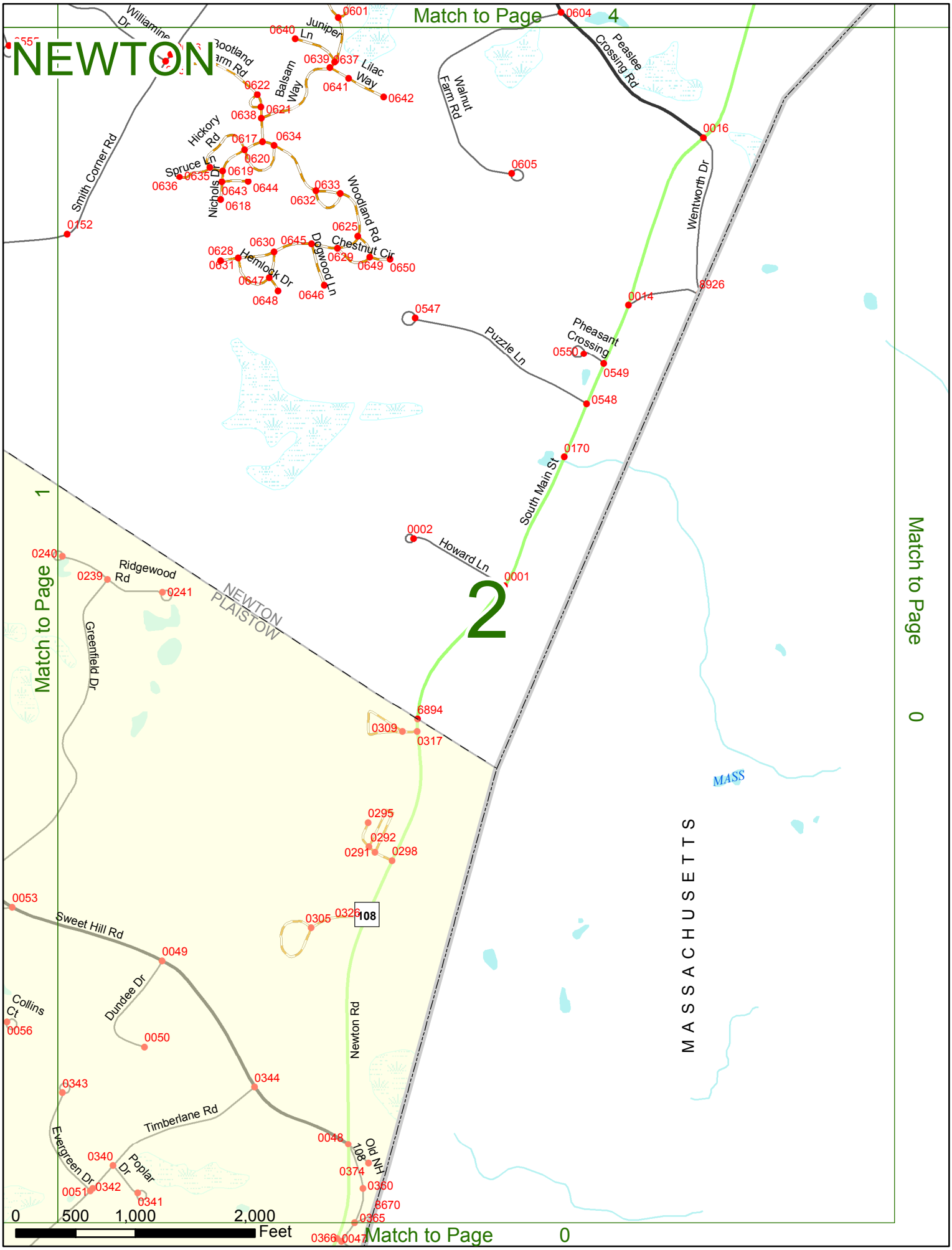
NEWTON
Match to Page 4
Match to Page 1
Match to Page 0
Match to Page 0
2
Williamine Dr
Smith Corner Rd
Hickory Rd
Spruce Ln
Nichols Dr
Balsam Way
Juniper Ln
Lilac Way
Woodland Rd
Chestnut Cir
Dogwood Ln
Hemlock Dr
Walnut Farm Rd
Peaslee Crossing Rd
Wentworth Dr
Pheasant Crossing
Puzzle Ln
South Main St
Howard Ln
Ridgewood Rd
Greenfield Dr
NEWTON
PLAISTOW
Sweet Hill Rd
Dundee Dr
Collins Ct
Newton Rd
Timberlane Rd
Evergreen Dr
Poplar Dr
Old NH 108
108
MASS
MASSACHUSETTS
0601
0640
0639
0637
0641
0642
0622
0621
0638
0617
0634
0620
0619
0635
0636
0643
0644
0618
0633
0632
0625
0630
0645
0628
0631
0629
0649
0650
0647
0648
0646
0152
0604
0016
0605
0926
0014
0547
0550
0549
0548
0170
0002
0001
0240
0239
0241
6894
0309
0317
0295
0292
0291
0298
0053
0305
0326
0049
0056
0050
0343
0344
0048
0374
0340
0342
0051
0341
0360
8670
0365
0366
0047
0
500
1,000
2,000
Feet

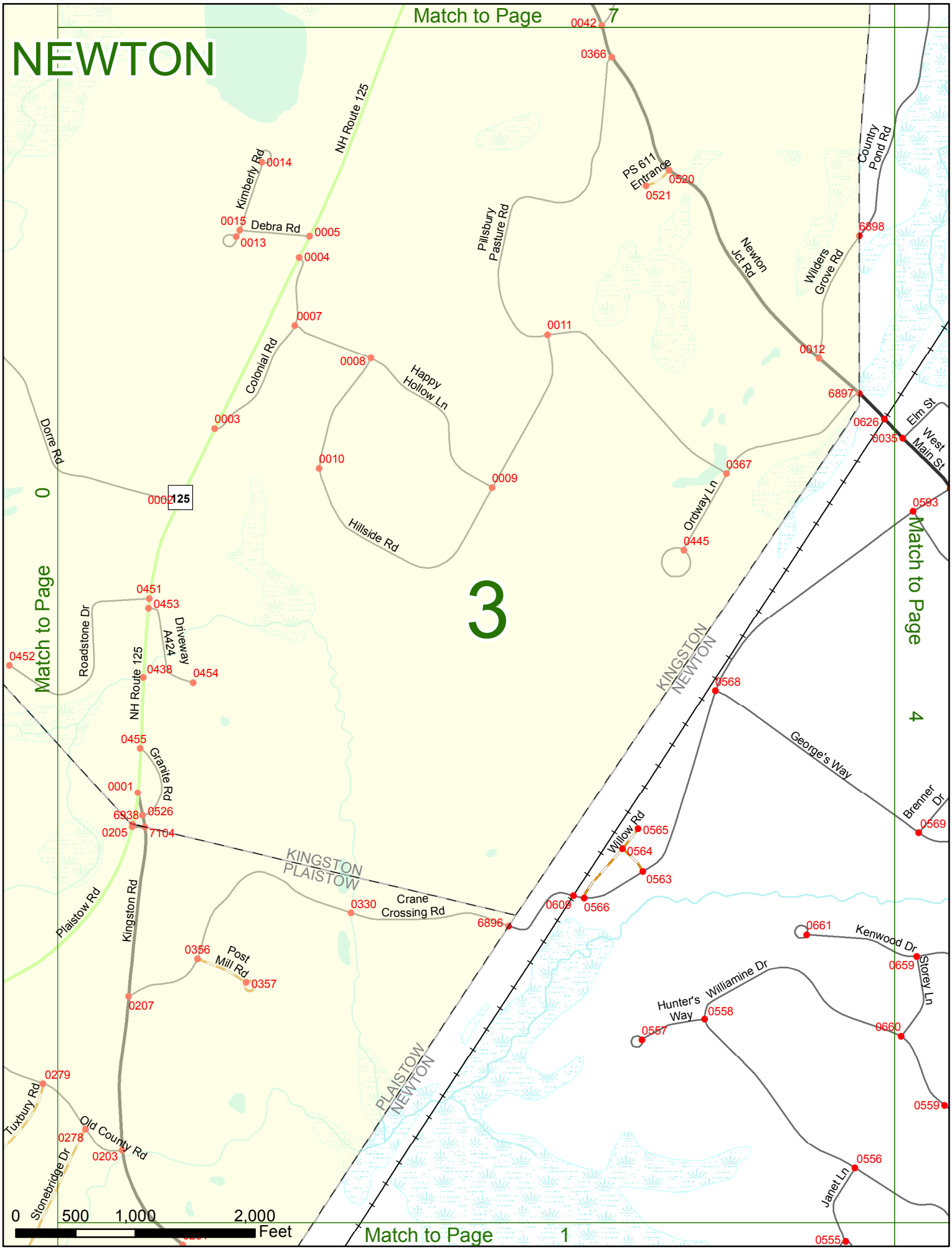
NEWTON
Match to Page 7
Match to Page 0
Match to Page 4
Match to Page 1
3
NH Route 125
Kimberly Rd
Debra Rd
Colonial Rd
Happy Hollow Ln
Hillside Rd
Pillsbury Pasture Rd
PS 611 Entrance
Newton Jct Rd
Wilders Grove Rd
Country Pond Rd
Elm St
West Main St
Ordway Ln
Dorre Rd
Roadstone Dr
Driveway A424
Granite Rd
Plaistow Rd
Kingston Rd
KINGSTON
PLAISTOW
KINGSTON
NEWTON
PLAISTOW
NEWTON
Crane Crossing Rd
Post Mill Rd
Tuxbury Rd
Old County Rd
Stonebridge Dr
Willow Rd
George's Way
Brenner Dr
Kenwood Dr
Storey Ln
Williamine Dr
Hunter's Way
Janet Ln
0 500 1,000 2,000 Feet

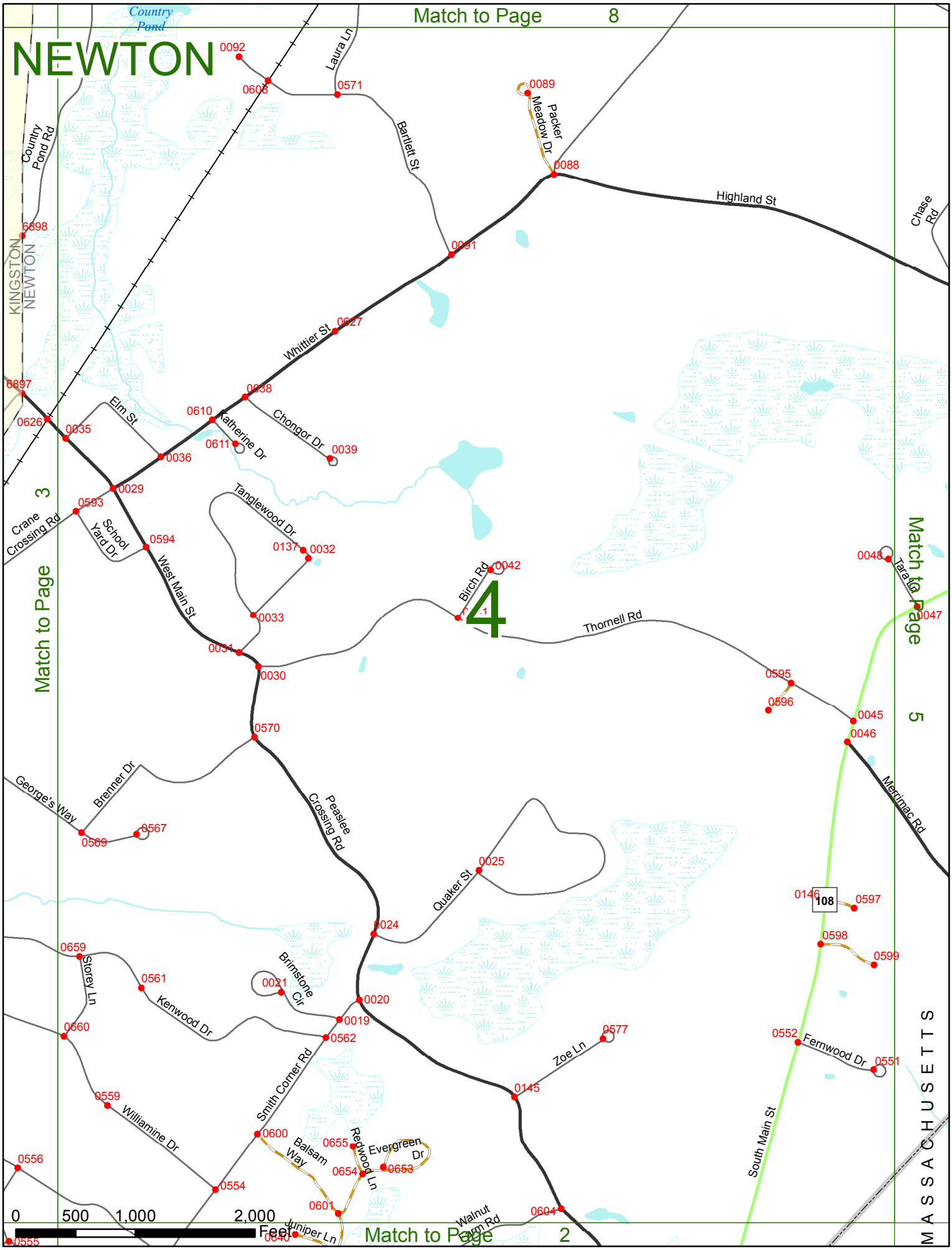
Match to Page 8
NEWTON
Country Pond
Country Pond Rd
KINGSTON
NEWTON
Laura Ln
Bartlett St
Packer Meadow Dr
Highland St
Chase Rd
Whittier St
Elm St
Katherine Dr
Chongor Dr
Crane Crossing Rd
School Yard Dr
West Main St
Tanglewood Dr
Birch Rd
Thornell Rd
Tara Ln
Merrimac Rd
Peaslee Crossing Rd
Quaker St
George's Way
Brenner Dr
Brimstone Cir
Storey Ln
Kenwood Dr
Smith Corner Rd
Zoe Ln
Fernwood Dr
Williamine Dr
Balsam Way
Redwood Ln
Evergreen Dr
Juniper Ln
Walnut Farm Rd
South Main St
108
MASSACHUSETTS
Match to Page 3
Match to Page 5
Match to Page 2
4
0 500 1,000 2,000 Feet

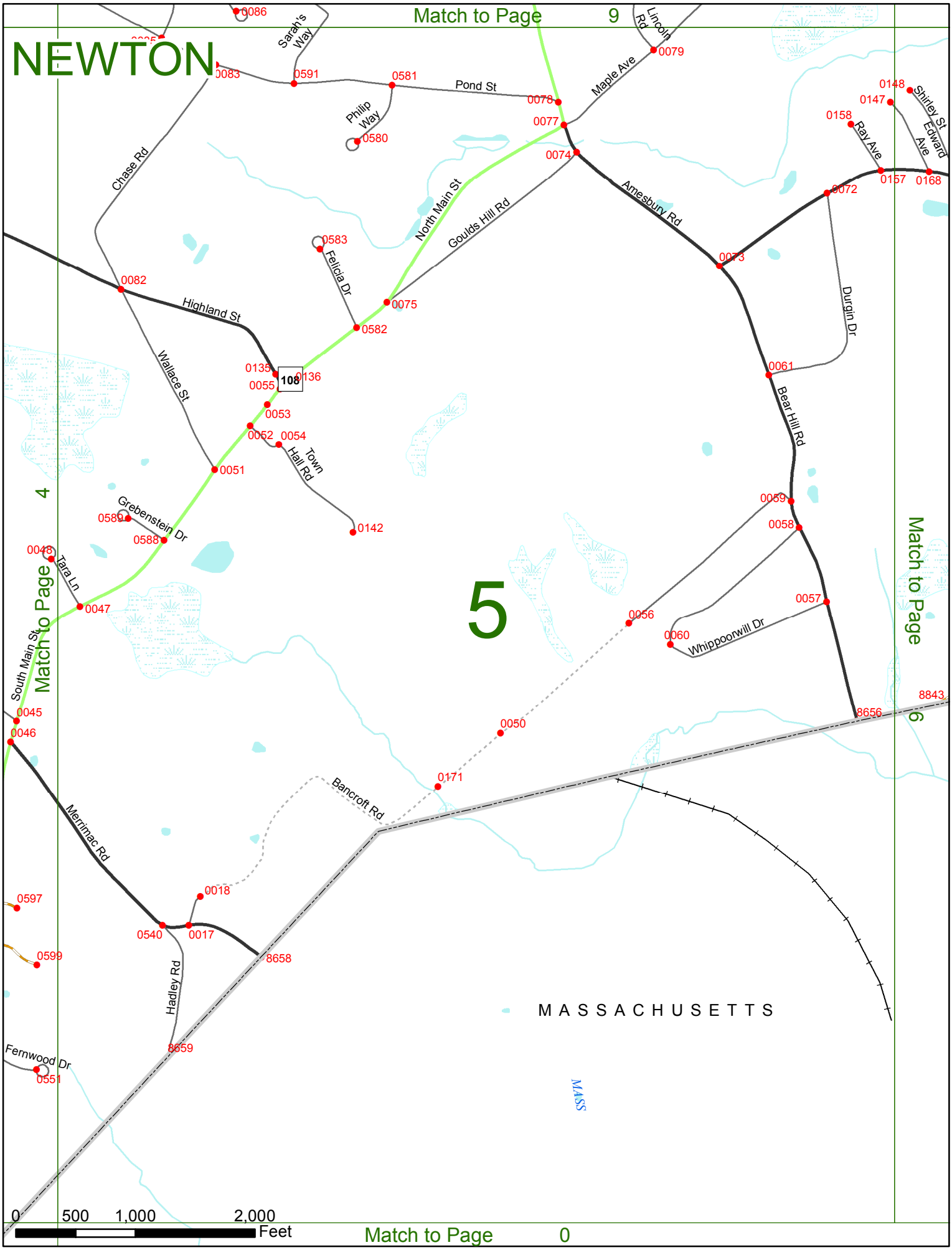

0 500 1,000 2,000 Feet

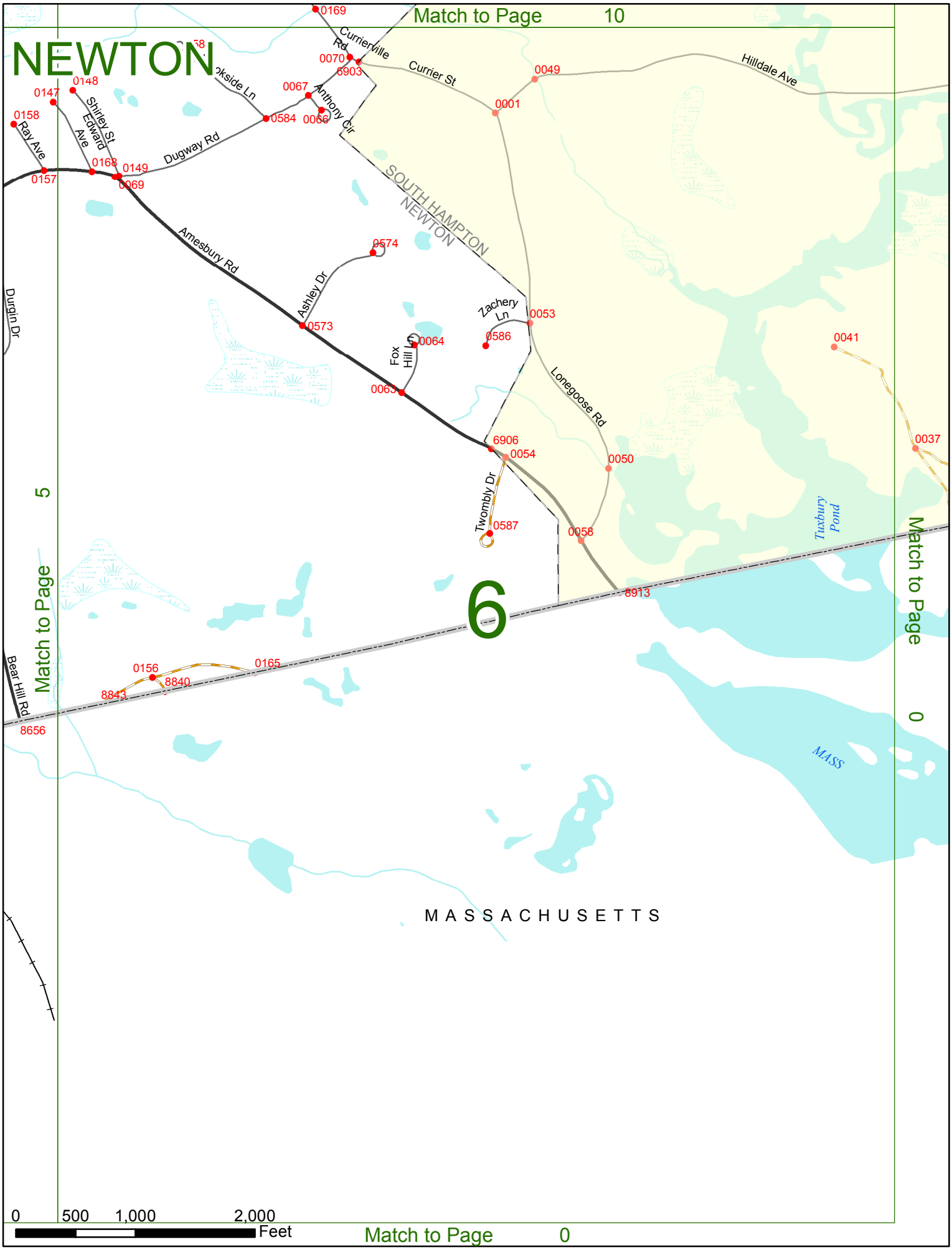

Match to Page 10
NEWTON
Currierville Rd
Currier St
Hilldale Ave
Anthony Cir
Dugway Rd
Shirley St
Edward Ave
Ray Ave
Amesbury Rd
Ashley Dr
Zachery Ln
Fox Hill Ln
Lonegoose Rd
Twombly Dr
Durgin Dr
Bear Hill Rd
SOUTH HAMPTON
NEWTON
Tuxbury Pond
MASS
MASSACHUSETTS
6
Match to Page 5
Match to Page 0
0 500 1,000 2,000
Feet
Match to Page 0

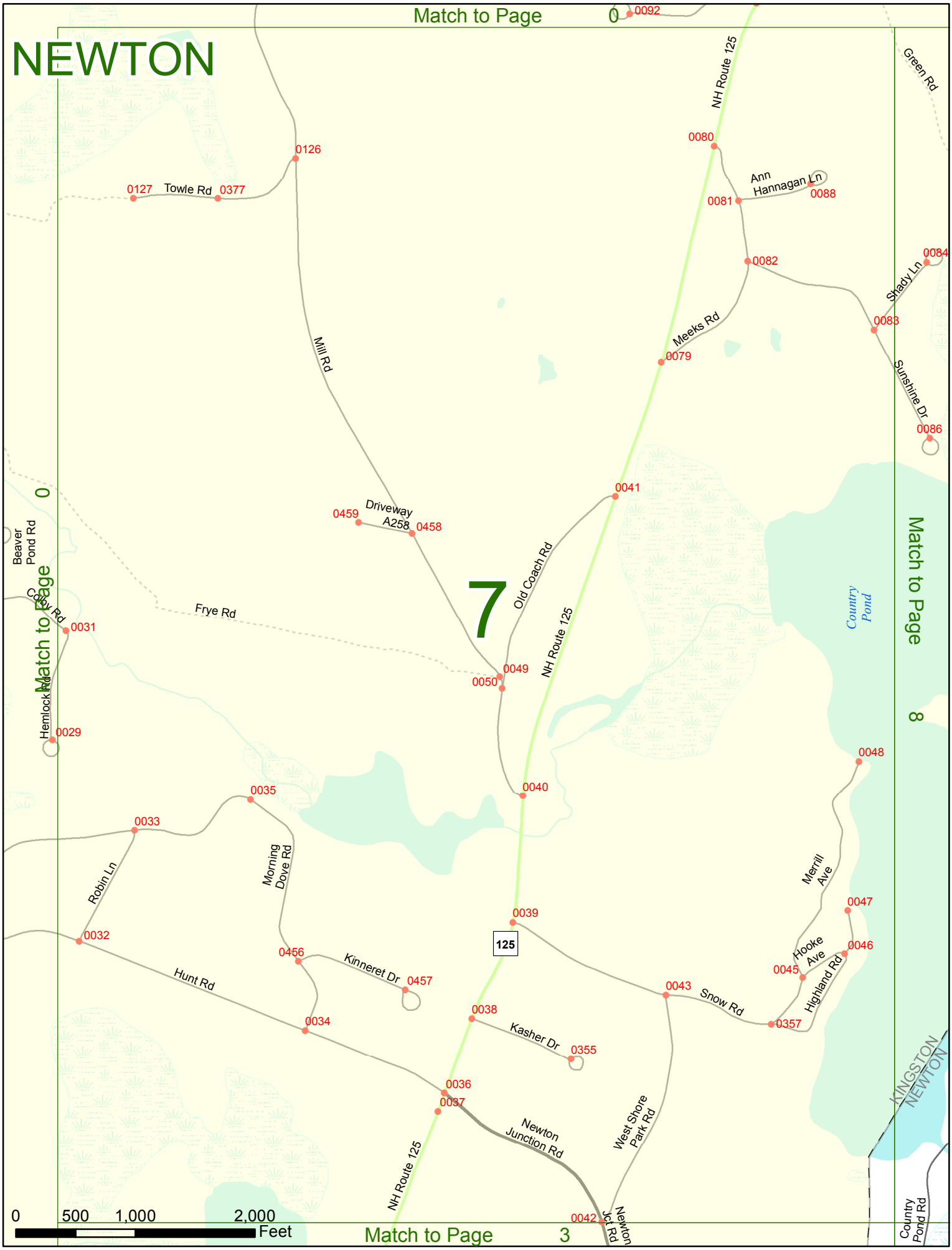
NEWTON
Match to Page 0
Match to Page 3
Match to Page 8
Match to Page 0
7
0092
NH Route 125
Green Rd
0080
0126
Ann Hannagan Ln
0088
0127
Towle Rd
0377
0081
0082
0084
Shady Ln
0083
Meeks Rd
0079
Mill Rd
Sunshine Dr
0086
0041
0459
Driveway A258
0458
Old Coach Rd
Beaver Pond Rd
Country Pond
Frye Rd
0031
0049
0050
NH Route 125
Hemlock Rd
0029
0048
0040
0035
0033
Morning Dove Rd
Merrill Ave
Robin Ln
0047
0039
0032
125
0046
0456
Kinneret Dr
0457
Hooke Ave
0045
Highland Rd
Hunt Rd
0043
Snow Rd
0038
0357
0034
Kasher Dr
0355
KINGSTON
NEWTON
0036
0037
Newton Junction Rd
West Shore Park Rd
NH Route 125
0042
Newton Jct Rd
Country Pond Rd
0
500
1,000
2,000
Feet

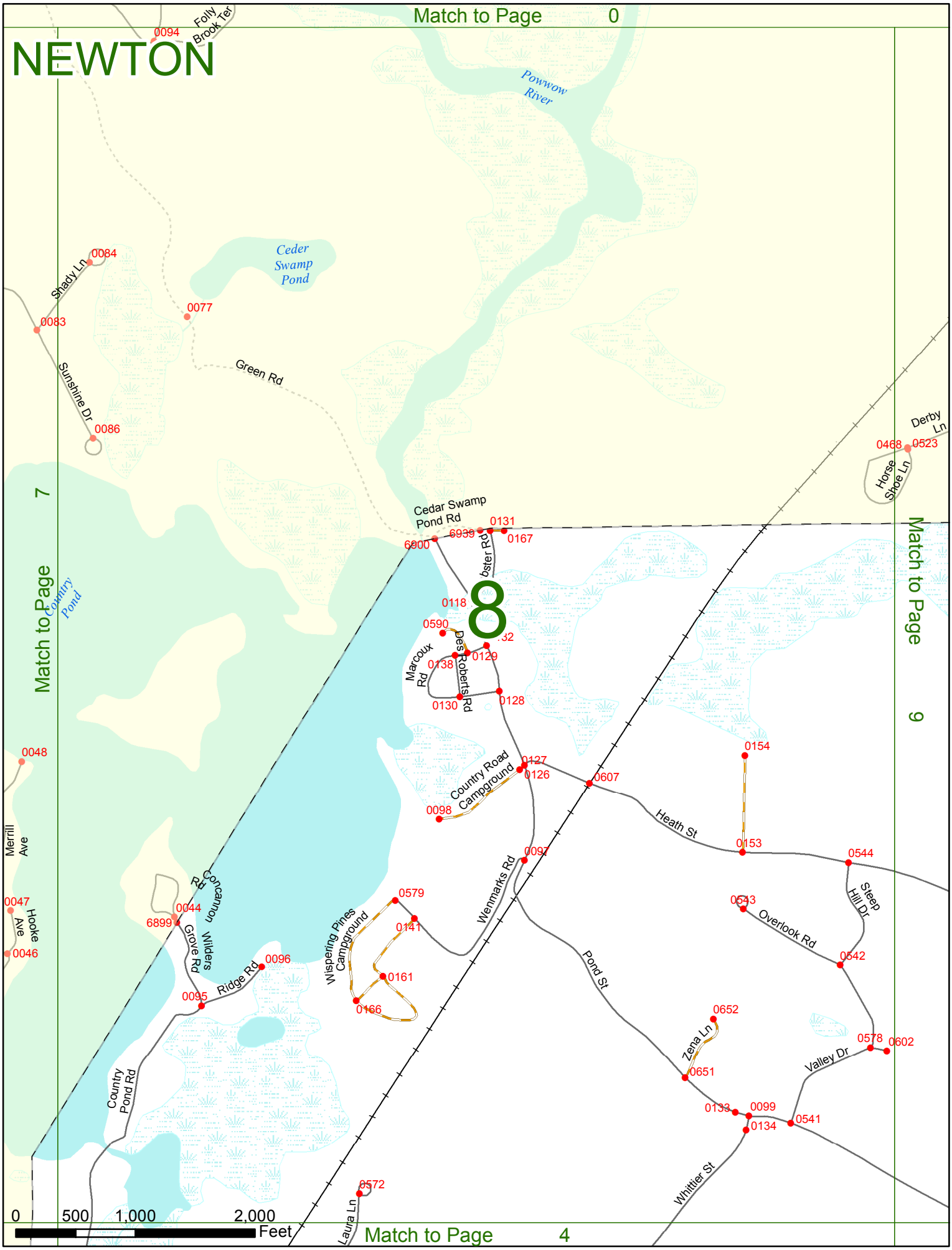

Match to Page 0
NEWTON
Folly Brook Ter
0094
Powwow River
Ceder Swamp Pond
Shady Ln
0084
0083
0077
Green Rd
Sunshine Dr
0086
Derby Ln
0468
0523
Horse Shoe Ln
Cedar Swamp Pond Rd
0131
6939
0167
6900
bster Rd
Match to Page 7
Country Pond
Match to Page 9
0118
8
0590
Des Roberts Rd
0129
Marcoux Rd
0138
0130
0128
0048
0127
0126
0607
0154
Country Road Campground
0098
Heath St
0153
0544
Merrill Ave
0097
Wenmarks Rd
Concannon Rd
0579
0543
Steep Hill Dr
0047
Hooke Ave
0044
6899
Wilders Grove Rd
0141
Overlook Rd
0046
Wispering Pines Campground
0096
Ridge Rd
0161
0542
Pond St
0095
0166
0652
Zena Ln
0578
0602
Valley Dr
0651
Country Pond Rd
0133
0099
0541
0134
Whittier St
0572
Laura Ln
0
500
1,000
2,000
Feet
Match to Page 4

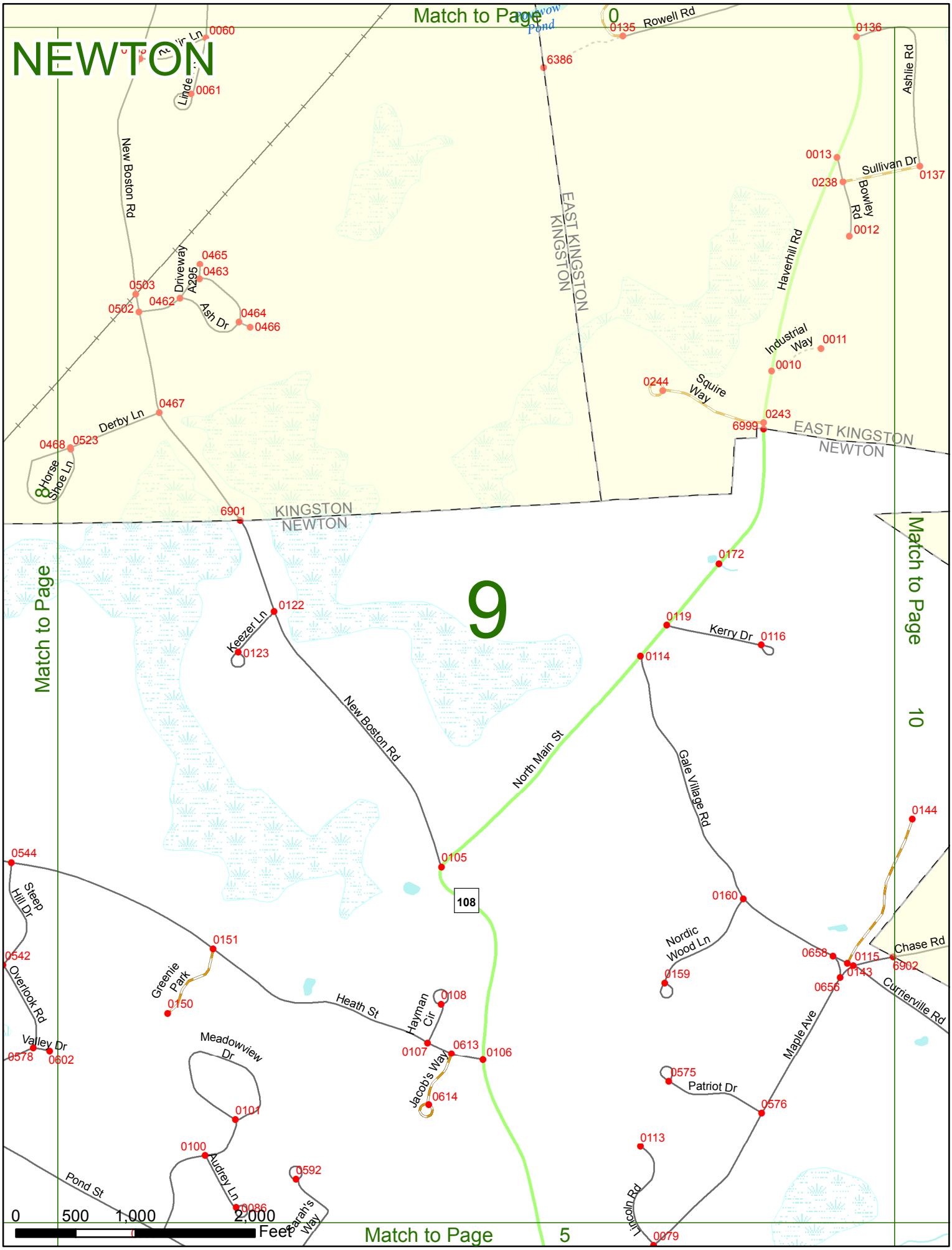
NEWTON
9
Match to Page 0
Match to Page 5
Match to Page 10
Match to Page
Rowell Rd
Ashlie Rd
Sullivan Dr
Bowley Rd
Haverhill Rd
Industrial Way
Squire Way
EAST KINGSTON
KINGSTON
EAST KINGSTON
NEWTON
KINGSTON
NEWTON
New Boston Rd
Driveway A295
Ash Dr
Derby Ln
Horse Shoe Ln
Keezer Ln
Kerry Dr
North Main St
Gale Village Rd
Nordic Wood Ln
Chase Rd
Currierville Rd
Maple Ave
Patriot Dr
Lincoln Rd
Heath St
Hayman Cir
Jacob's Way
Steep Hill Dr
Overlook Rd
Valley Dr
Greenie Park
Meadowview Dr
Audrey Ln
Sarah's Way
Pond St
108
0 500 1,000 2,000 Feet

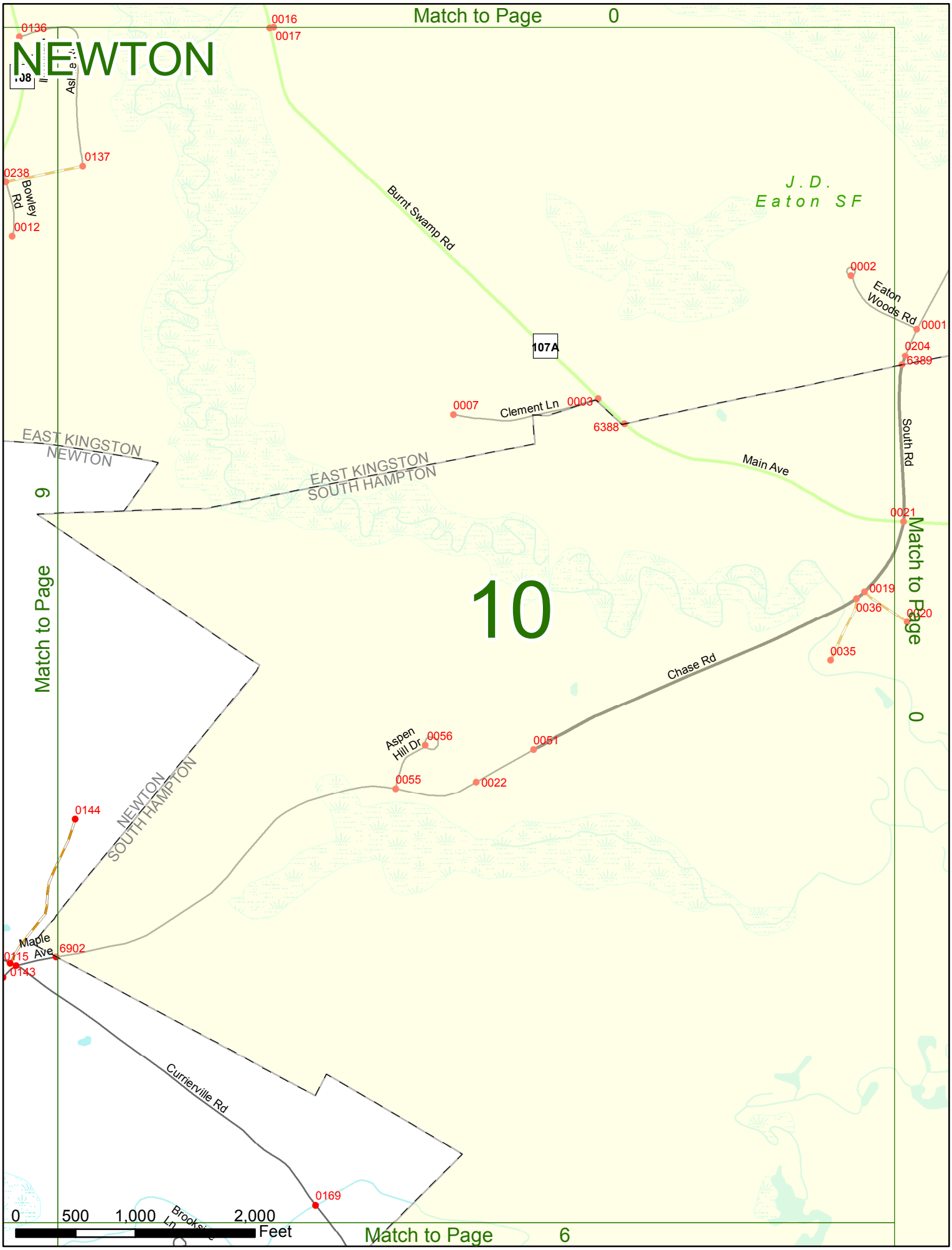
Match to Page 0
NEWTON
10
Match to Page 9
Match to Page 0
Match to Page 6
0136
0016
0017
0137
0238
Bowley Rd
0012
Burnt Swamp Rd
J.D. Eaton SF
0002
Eaton Woods Rd
0001
0204
6389
107A
0007
Clement Ln
0003
6388
Main Ave
South Rd
EAST KINGSTON
NEWTON
EAST KINGSTON
SOUTH HAMPTON
0021
0019
0036
0020
0035
Chase Rd
Aspen Hill Dr
0056
0051
0055
0022
NEWTON
SOUTH HAMPTON
0144
Maple Ave
6902
0115
0143
Currierville Rd
0169
0
500
1,000
2,000
Feet