New Hampshire DOT
Department of Transportation

Maps and data sets are not guaranteed to be free from errors and omissions. Data is in a constant state of update and correction by various groups and agencies. Information displayed on this map is the best available at the time of publication.

2016 Nodal Reference Bookmap

LEGEND

Divided Highway
Linited Access

Turnpike
Toll Road

U.S. Route

N.H. Route

State Roads
(Carries NO Route Number)

Local Roads

Class 6 Roads
(Not Maintained)

Private Roads

State Line

County Line

Town Line

Rivers & Streams

Lakes & Ponds

State Parks

National & State Forests

Reference Nodes

NHDOT will accept crash locations based on the State of NH Uniform Police Traffic Accident Report.

Crash occurred on:

Option 1 Street Address

123 Main Street

Option 2

Route No and/or Street name	Distance from Intersecting Street	NESW	Intesecting Road, Bridge, Town/County line
Main Street	*500*	*E*	*Oak Street*

Option 3

First Node	Distance from First Node	Second Node
515	*212*	*632*

Option 4

Route No and/or Street name	Mile Marker on Interstate Only	NESW	Mile (Marker)
I89S	*700 feet*	*S*	*36.8*

Option 3 – Example

Street Name	*Loudon Road*
First Node	*803*
Distance from First Node	318 Ft
Second Node	*813*

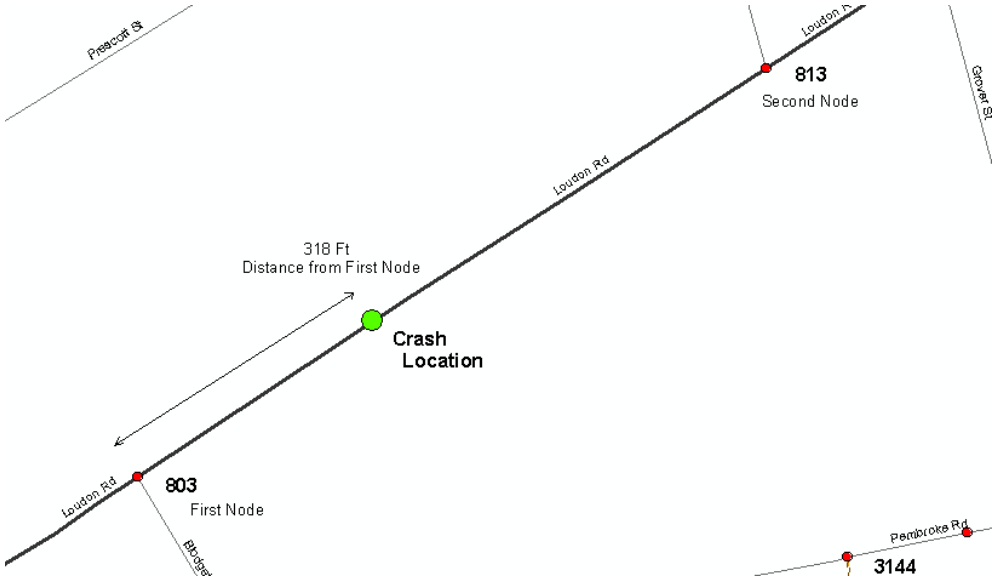

NEWFIELDS

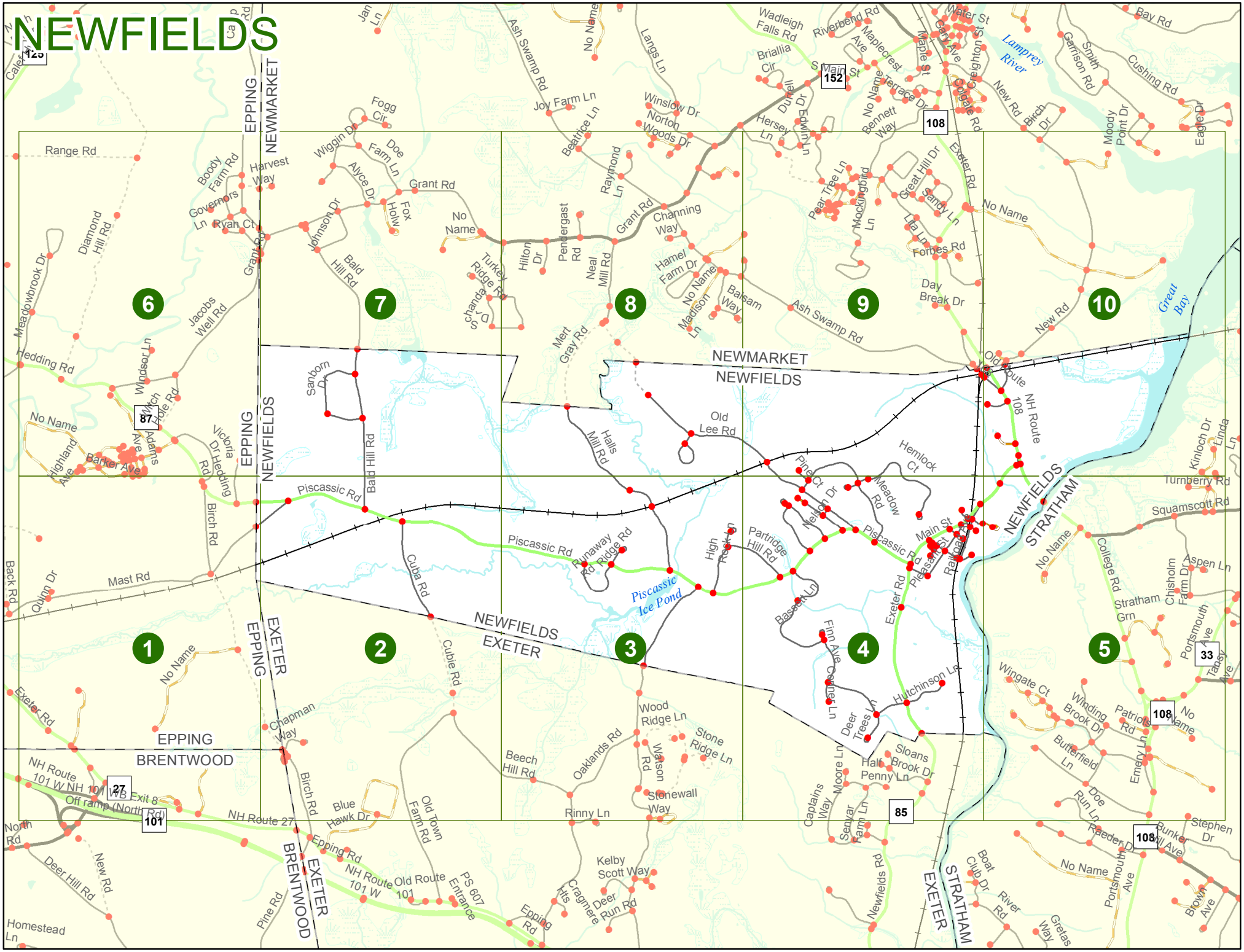

Date: 1/5/2016

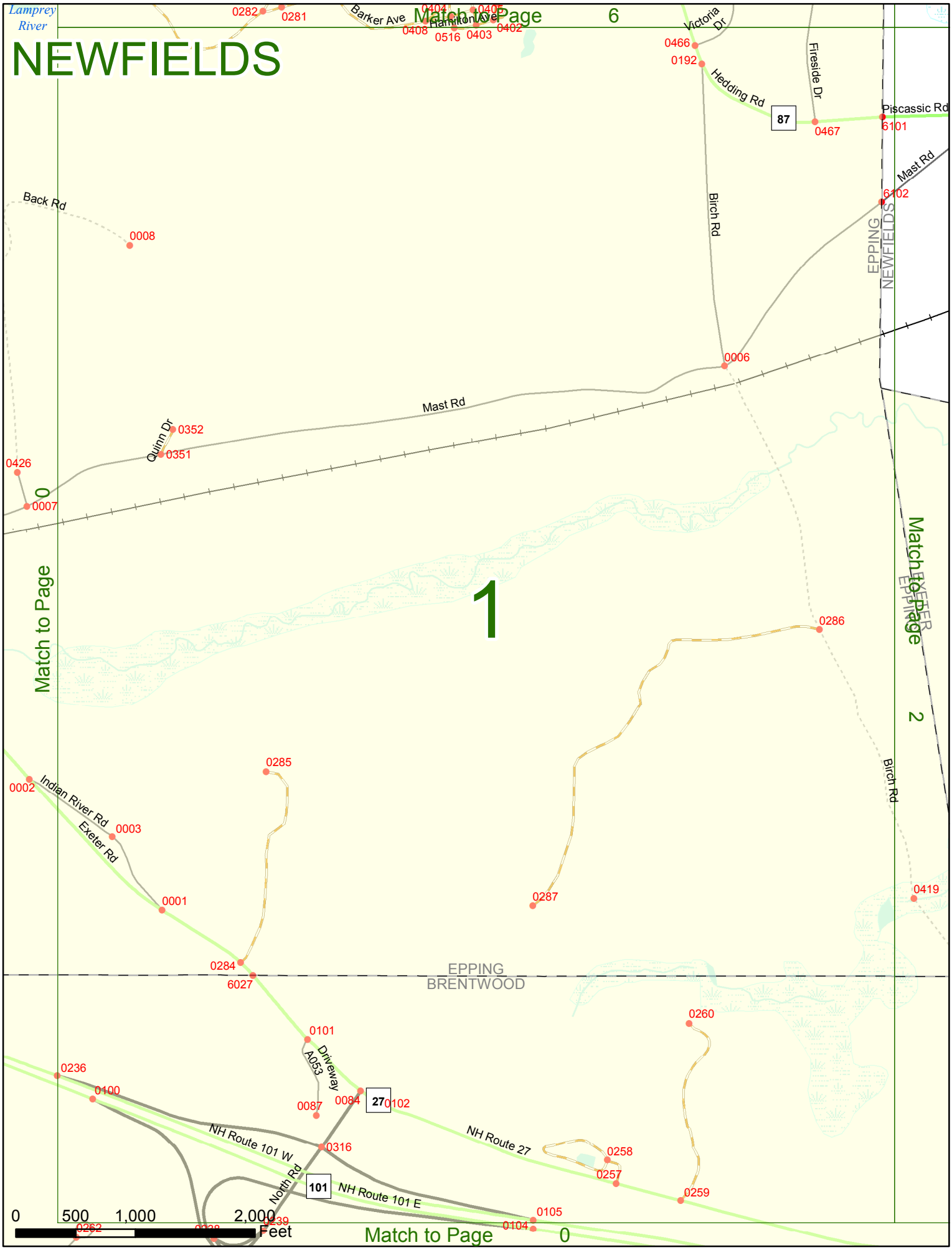
Lamprey River
NEWFIELDS
Match to Page 6
Barker Ave
Hamilton Ave
Victoria Dr
Fireside Dr
Hedding Rd
87
Piscassic Rd
Mast Rd
Back Rd
Birch Rd
EPPING
NEWFIELDS
Mast Rd
Quinn Dr
Match to Page 0
Match to Page 2
1
EXETER
EPPING
Indian River Rd
Exeter Rd
Birch Rd
EPPING
BRENTWOOD
Driveway
A053
27
NH Route 101 W
NH Route 27
North Rd
101
NH Route 101 E
0
500
1,000
2,000
Feet
Match to Page 0

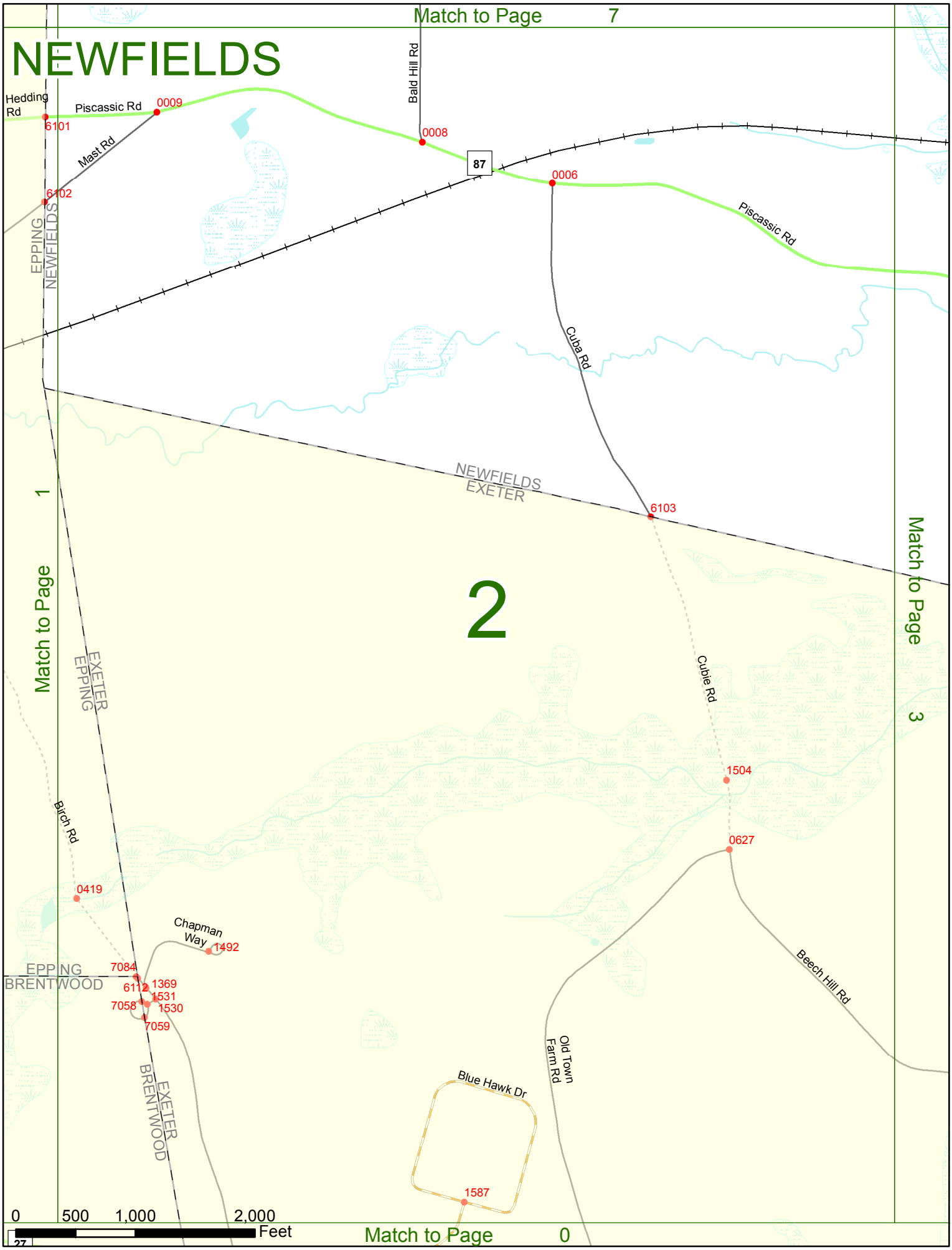
Match to Page 7
NEWFIELDS
Hedding Rd
Piscassic Rd
0009
6101
Mast Rd
6102
Bald Hill Rd
0008
87
0006
Piscassic Rd
EPPING
NEWFIELDS
Cuba Rd
NEWFIELDS
EXETER
6103
2
Match to Page 1
Match to Page 3
EXETER
EPPING
Cubie Rd
1504
Birch Rd
0627
0419
Chapman Way
1492
Beech Hill Rd
EPPING
BRENTWOOD
7084
6112
1369
1531
7058
1530
7059
Old Town Farm Rd
Blue Hawk Dr
EXETER
BRENTWOOD
1587
0 500 1,000 2,000 Feet
Match to Page 0

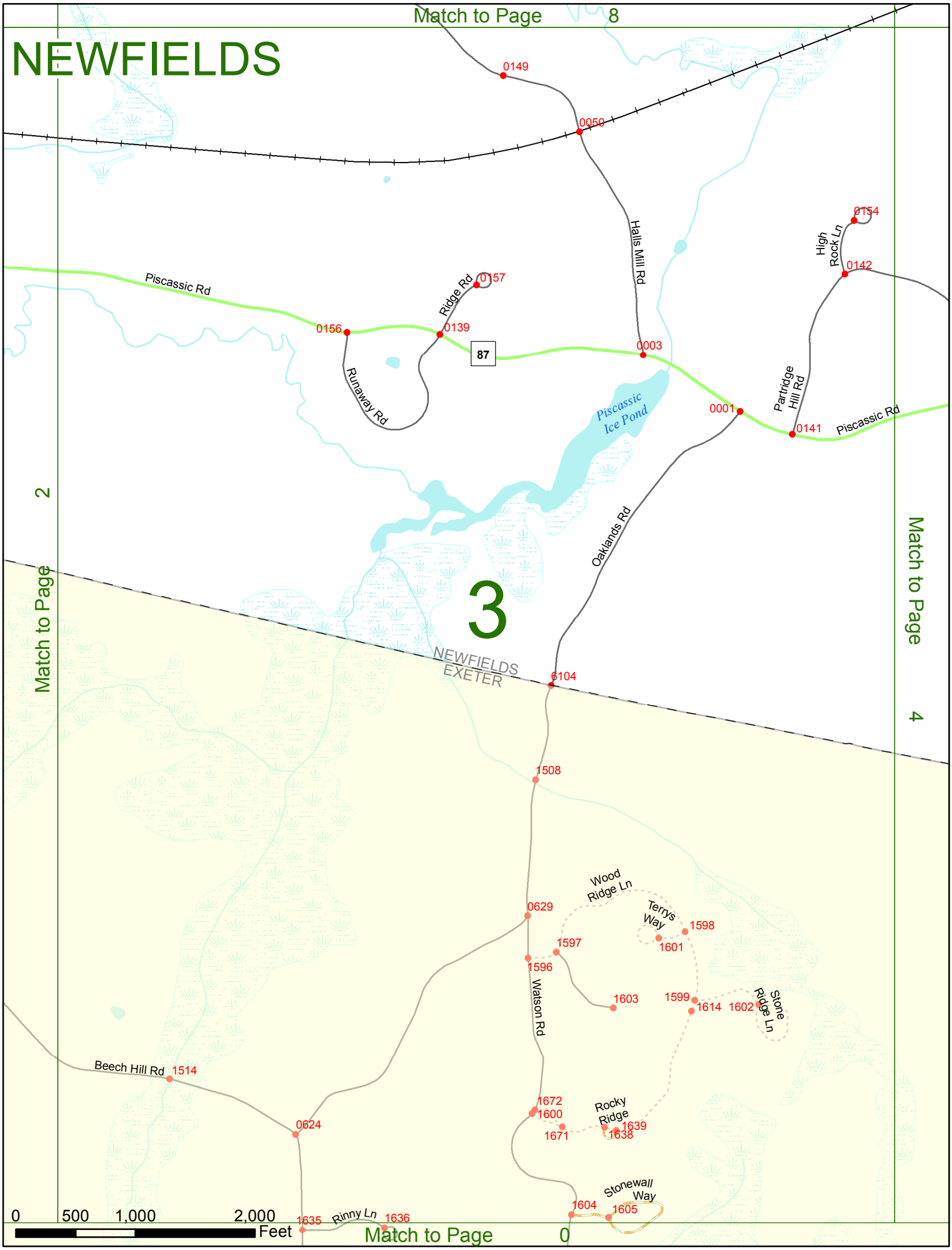
Match to Page 8
NEWFIELDS
0149
0050
Halls Mill Rd
High Rock Ln
0154
0142
Piscassic Rd
Ridge Rd
0157
0156
0139
87
0003
Runaway Rd
Piscassic Ice Pond
0001
Partridge Hill Rd
0141
Piscassic Rd
Oaklands Rd
Match to Page 2
Match to Page 4
3
NEWFIELDS
EXETER
6104
1508
Wood Ridge Ln
Terrys Way
0629
1598
1597
1601
1596
Watson Rd
1603
1599
1614
1602
Stone Ridge Ln
Beech Hill Rd
1514
1672
1600
Rocky Ridge
1639
1671
1638
0624
Stonewall Way
1604
1605
0
500
1,000
2,000
Feet
1635
Rinny Ln
1636
Match to Page 0

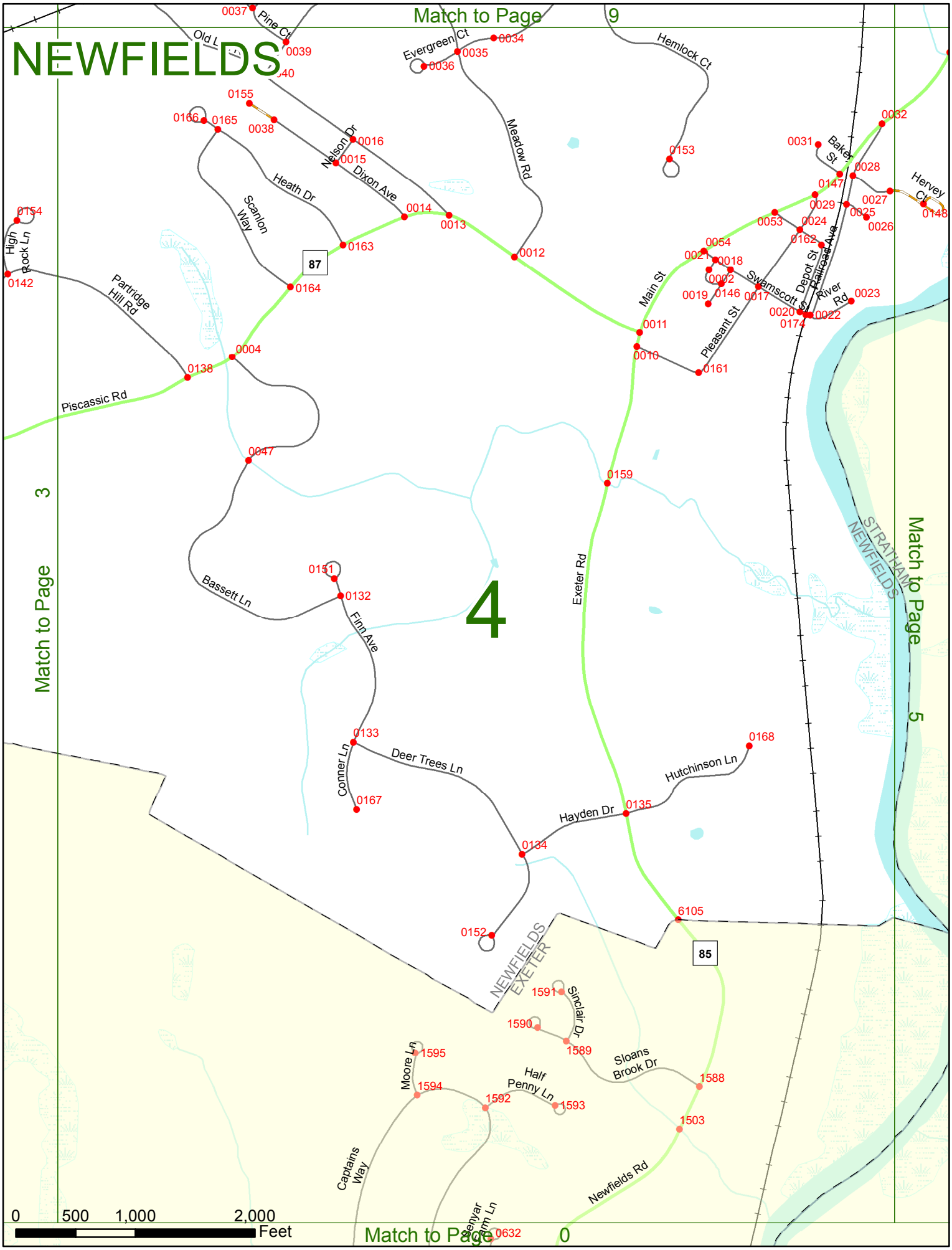
NEWFIELDS
Match to Page 9
Match to Page 3
Match to Page 5
Match to Page 0
4
Old L
Pine Ct
Evergreen Ct
Hemlock Ct
Meadow Rd
Nelson Dr
Dixon Ave
Heath Dr
Scanlon Way
High Rock Ln
Partridge Hill Rd
Piscassic Rd
Bassett Ln
Finn Ave
Conner Ln
Deer Trees Ln
Hayden Dr
Hutchinson Ln
Exeter Rd
Main St
Pleasant St
Swamscott St
Depot St
Railroad Ave
River Rd
Baker St
Hervey Ct
STRATHAM
NEWFIELDS
NEWFIELDS
EXETER
Sinclair Dr
Sloans Brook Dr
Half Penny Ln
Moore Ln
Captains Way
Newfields Rd
87
85
0 500 1,000 2,000
Feet

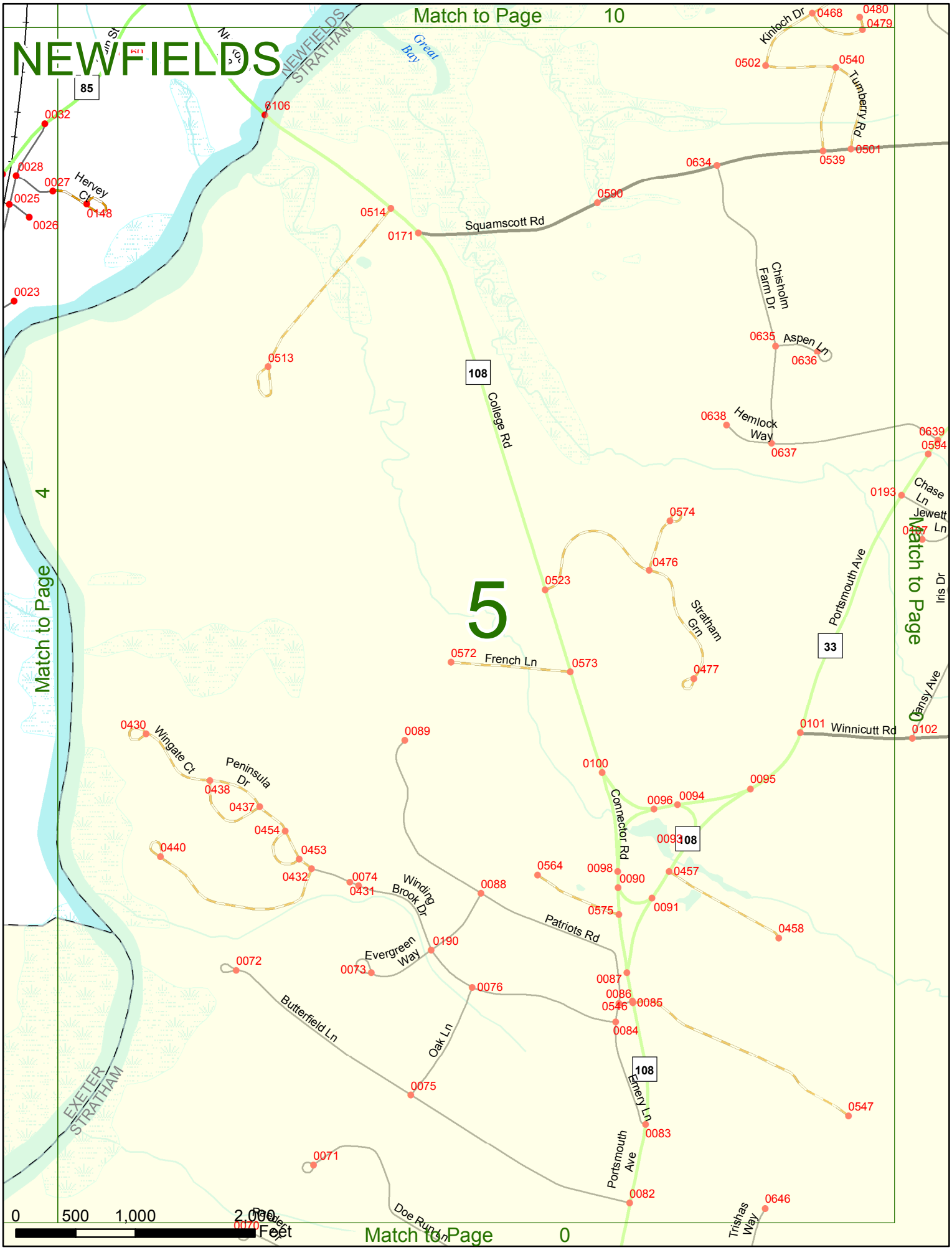
Match to Page 10
NEWFIELDS
NEWFIELDS
STRATHAM
Great Bay
85
0032
0028
0027
Hervey Ct
0025
0026
0148
0106
0023
0514
0171
Squamscott Rd
0590
0634
0513
108
College Rd
Kinloch Dr
0468
0480
0479
0502
0540
Tumberry Rd
0539
0501
Chisholm Farm Dr
0635
Aspen Ln
0636
0638
Hemlock Way
0637
0639
0594
0193
Chase Ln
Jewett Ln
0574
0476
0523
Stratham Grn
0477
Portsmouth Ave
33
Iris Dr
Pansy Ave
0572
French Ln
0573
5
Match to Page 4
Match to Page
0430
Wingate Ct
Peninsula Dr
0438
0437
0454
0453
0440
0432
0074
0431
Winding Brook Dr
0089
0088
0100
0101
Winnicutt Rd
0102
0095
0096
0094
Connector Rd
0093
108
0564
0098
0090
0457
0575
0091
0458
Patriots Rd
0190
Evergreen Way
0073
0072
0087
0086
0546
0085
0084
0076
Butterfield Ln
Oak Ln
0075
108
Emery Ln
0083
0547
Portsmouth Ave
0082
0071
Doe Run Ln
Trishas Way
0646
0120
0
500
1,000
2,000
Feet
Match to Page 0

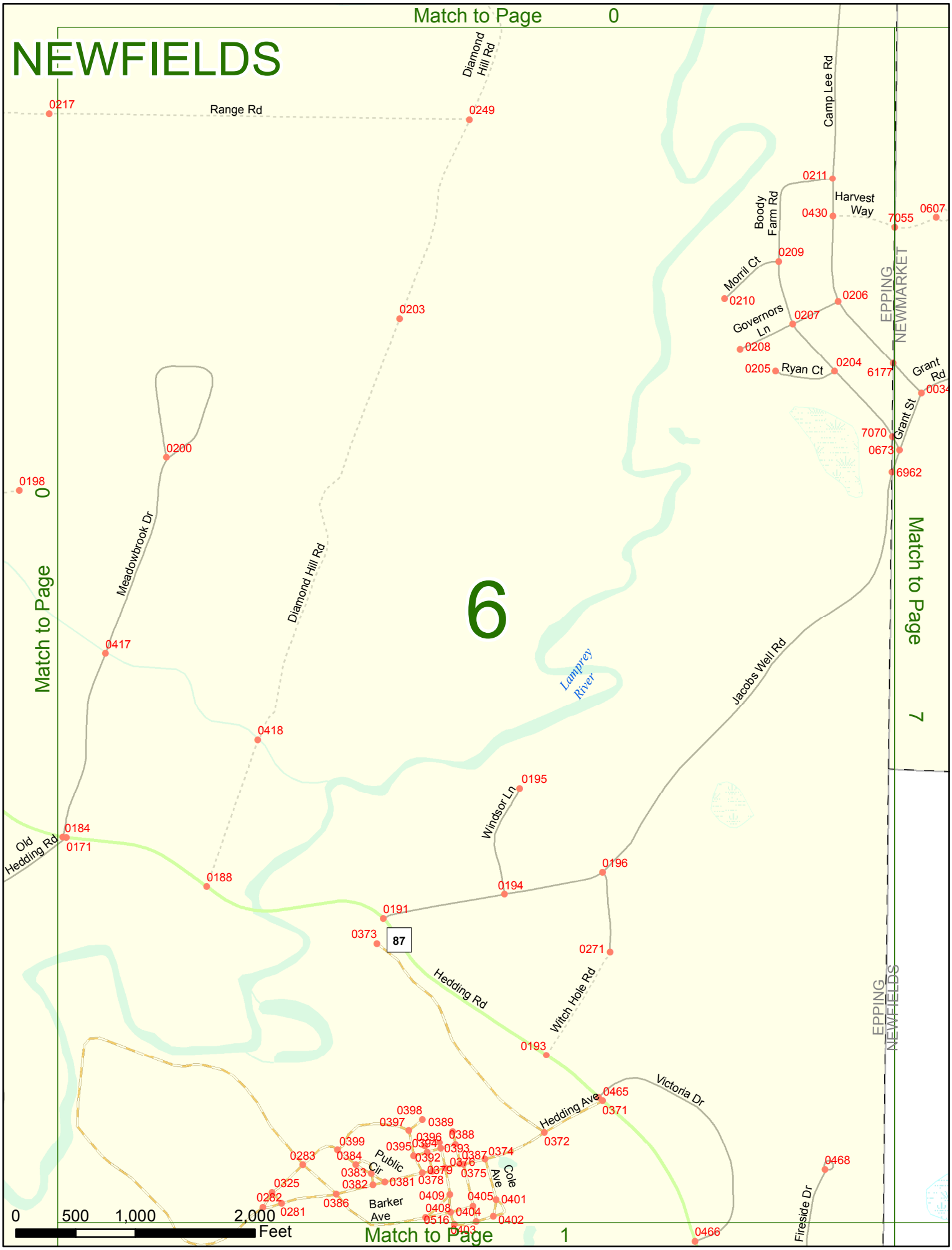
Match to Page 0
NEWFIELDS
Diamond Hill Rd
Range Rd
0217
0249
Camp Lee Rd
0211
Harvest Way
Boody Farm Rd
0430
7055
0607
0209
Morril Ct
0210
0206
Governors Ln
0207
0208
EPPING
NEWMARKET
0205
Ryan Ct
0204
6177
Grant Rd
0034
Grant St
7070
0673
6962
0203
0200
0198
Match to Page 0
Meadowbrook Dr
Diamond Hill Rd
6
Match to Page 7
0417
Lamprey River
Jacobs Well Rd
0418
0195
Windsor Ln
0184
Old Hedding Rd
0171
0188
0196
0194
0191
0373
87
0271
Hedding Rd
Witch Hole Rd
0193
EPPING
NEWFIELDS
Victoria Dr
0465
Hedding Ave
0371
0372
0398
0397
0389
0396
0388
0399
0395
0394
0393
0374
0283
0384
0392
0387
0376
Public Cir
0383
0379
0375
Cole Ave
0325
0382
0381
0378
0282
0386
0409
0405
0401
0281
Barker Ave
0408
0404
0516
0402
0403
0466
0468
Fireside Dr
0 500 1,000 2,000 Feet
Match to Page 1

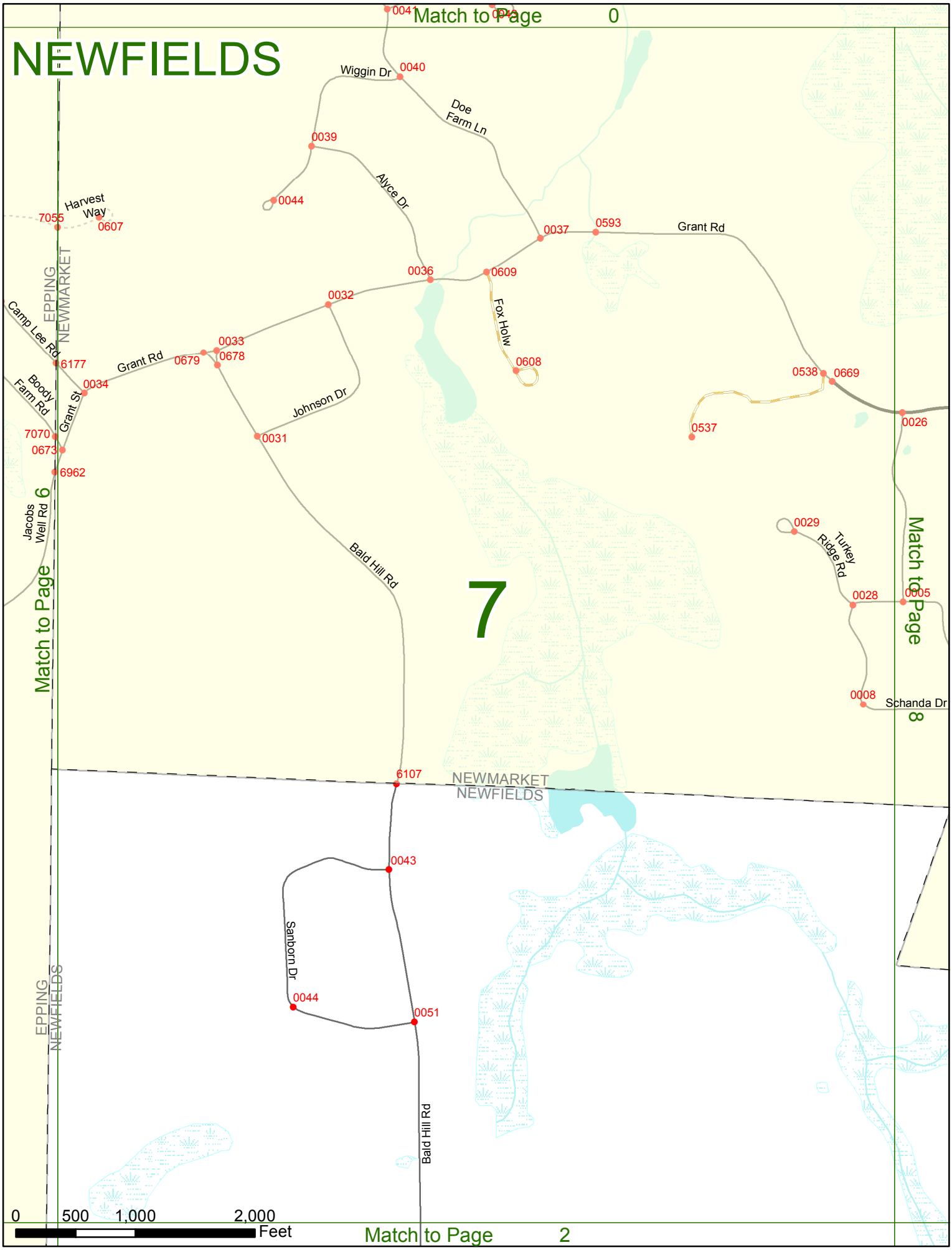
NEWFIELDS
Match to Page 0
Match to Page 6
Match to Page 8
Match to Page 2
7
Wiggin Dr
Doe Farm Ln
Alyce Dr
Grant Rd
Harvest Way
Camp Lee Rd
Boody Farm Rd
Grant St
Johnson Dr
Fox Holw
Jacobs Well Rd
Bald Hill Rd
Turkey Ridge Rd
Schanda Dr
Sanborn Dr
EPPING
NEWMARKET
NEWFIELDS
0040
0039
0044
7055
0607
0037
0593
0036
0609
0032
0033
0678
0679
6177
0034
0608
0538
0669
0537
0026
7070
0673
6962
0031
0029
0028
0005
0008
6107
0043
0051
0
500
1,000
2,000
Feet

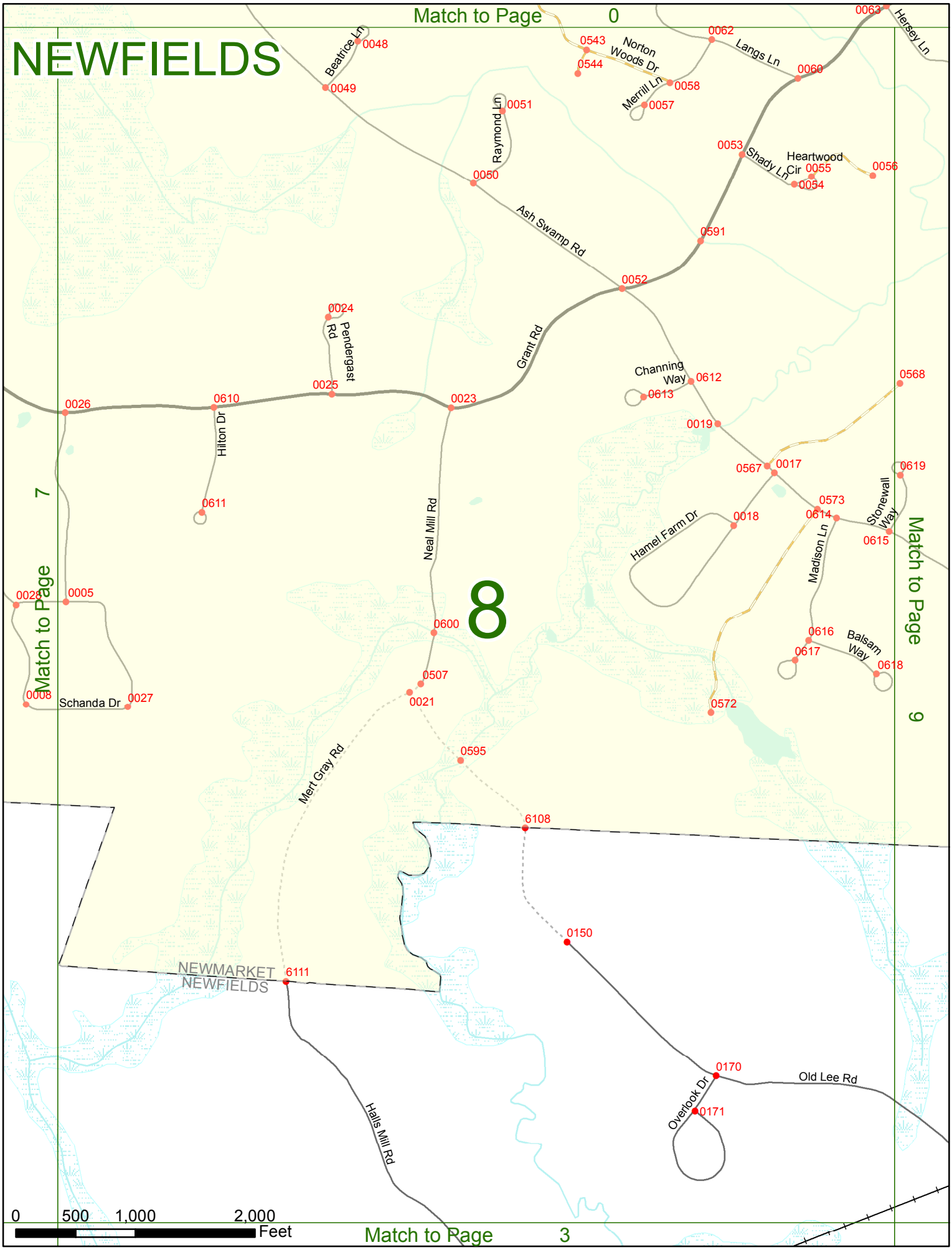
NEWFIELDS
Match to Page 0
Match to Page 7
Match to Page 9
Match to Page 3
8
Beatrice Ln
0048
0049
0543
0544
Norton Woods Dr
0062
Langs Ln
0063
Hersey Ln
0060
Merrill Ln
0058
0057
Raymond Ln
0051
0053
Shady Ln
Heartwood Cir
0055
0056
0054
0050
Ash Swamp Rd
0591
0052
Grant Rd
0024
Pendergast Rd
0025
0023
Channing Way
0612
0613
0568
0026
0610
Hilton Dr
0611
0019
0567
0017
0619
0573
0614
Stonewall Way
0615
Madison Ln
0018
Hamel Farm Dr
Neal Mill Rd
0028
0005
0600
0616
0617
Balsam Way
0618
0008
Schanda Dr
0027
0507
0021
0572
0595
Mert Gray Rd
6108
0150
NEWMARKET
NEWFIELDS
6111
0170
Old Lee Rd
Overlook Dr
0171
Halls Mill Rd
0
500
1,000
2,000
Feet

NEWFIELDS

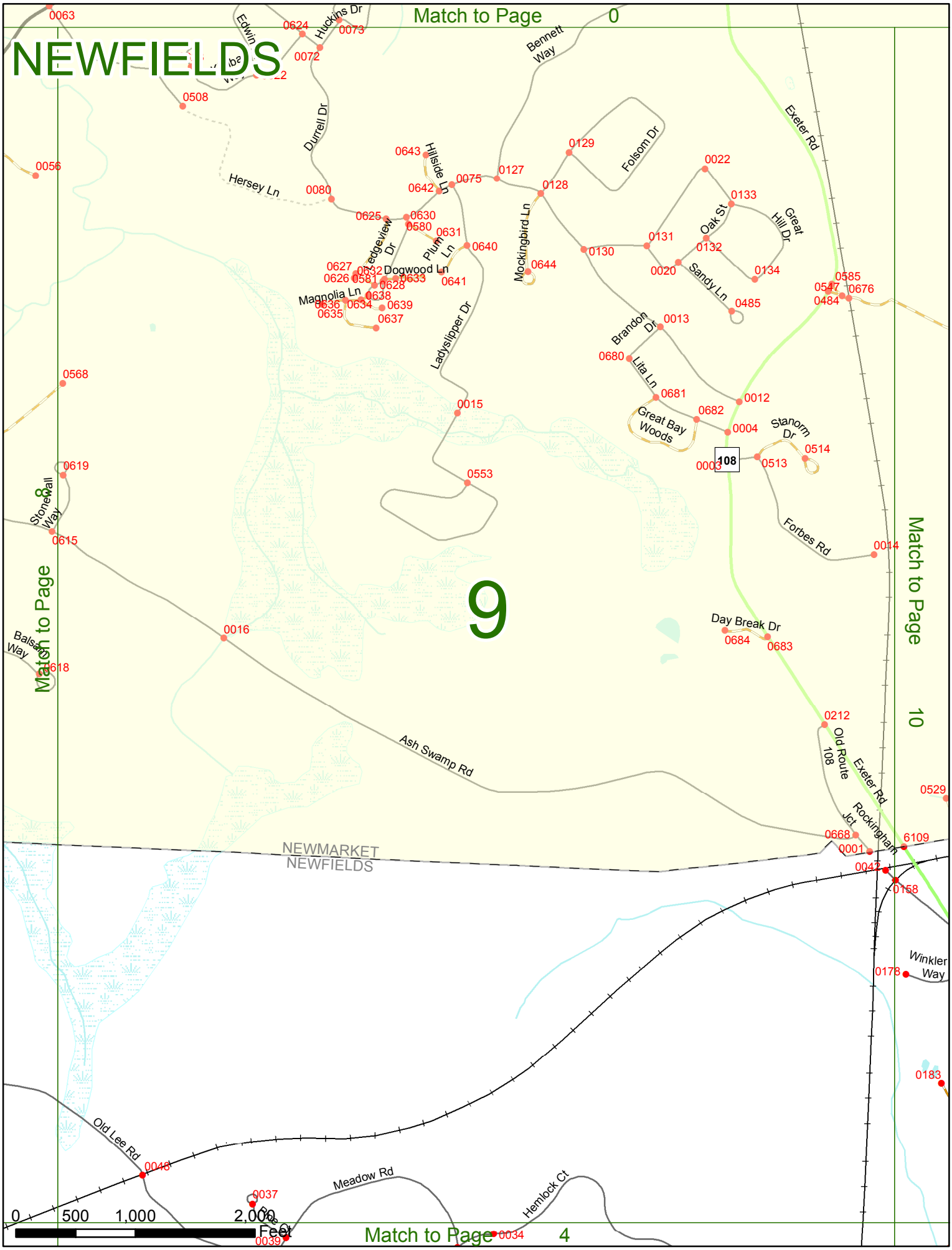
Match to Page 0
Match to Page 8
Match to Page 10
Match to Page 4
9
Huckins Dr
Edwin
Bennett Way
Durrell Dr
Hersey Ln
Hillside Ln
Folsom Dr
Exeter Rd
Oak St
Great Hill Dr
Ledgeview Dr
Plum Ln
Dogwood Ln
Magnolia Ln
Mockingbird Ln
Sandy Ln
Ladyslipper Dr
Brandon Dr
Lila Ln
Great Bay Woods
Stanorm Dr
108
Forbes Rd
Stonewall Way
Balsam Way
Ash Swamp Rd
Day Break Dr
Old Route 108
Exeter Rd
Rockingham Jct
NEWMARKET
NEWFIELDS
Winkler Way
Old Lee Rd
Meadow Rd
Hemlock Ct
0 500 1,000 2,000 Feet

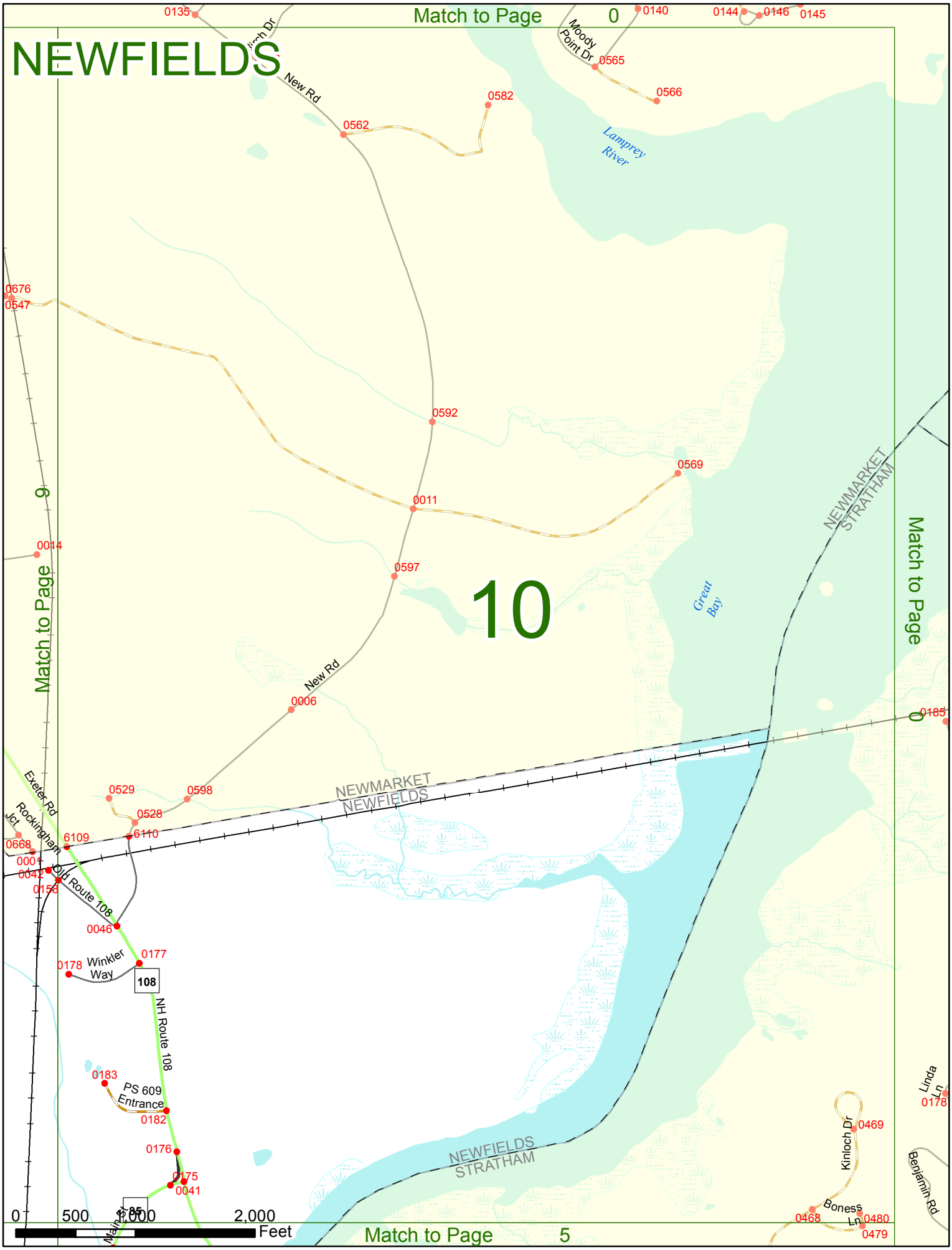
NEWFIELDS
Match to Page 0
Match to Page 9
Match to Page 0
Match to Page 5
10
New Rd
Moody Point Dr
Lamprey River
Great Bay
NEWMARKET
STRATHAM
NEWMARKET
NEWFIELDS
NEWFIELDS
STRATHAM
Exeter Rd
Rockingham Jct
Old Route 108
Winkler Way
108
NH Route 108
PS 609 Entrance
Kinloch Dr
Boness Ln
Linda Ln
Benjamin Rd
0135
0140
0144
0146
0145
0565
0566
0582
0562
0676
0547
0592
0569
0011
0014
0597
0006
0185
0529
0598
0528
6110
6109
0668
0001
0042
0158
0046
0177
0178
0183
0182
0176
0175
0041
0469
0468
0480
0479
0178
0
500
1,000
2,000
Feet