New Hampshire DOT

Department of Transportation

Maps and data sets are not guaranteed to be free from errors and omissions. Data is in a constant state of update and correction by various groups and agencies. Information displayed on this map is the best available at the time of publication.

2016 Nodal Reference Bookmap

LEGEND

Divided Highway
Linited Access

Turnpike
Toll Road

U.S. Route

N.H. Route

State Roads
(Carries NO Route Number)

Local Roads

Class 6 Roads
(Not Maintained)

Private Roads

State Line

County Line

Town Line

Rivers & Streams

Lakes & Ponds

State Parks

National & State Forests

Reference Nodes

NHDOT will accept crash locations based on the State of NH Uniform Police Traffic Accident Report.

Crash occurred on:

Option 1

Street Address
123 Main Street

Option 2

Route No and/or Street name	Distance from Intersecting Street	NESW	Intesecting Road, Bridge, Town/County line
Main Street	*500*	*E*	*Oak Street*

Option 3

First Node	Distance from First Node	Second Node
515	*212*	*632*

Option 4

Route No and/or Street name	Mile Marker on Interstate Only	NESW	Mile (Marker)
I89S	*700 feet*	*S*	*36.8*

Option 3 – Example

Street Name	*Loudon Road*
First Node	*803*
Distance from First Node	318 Ft
Second Node	*813*

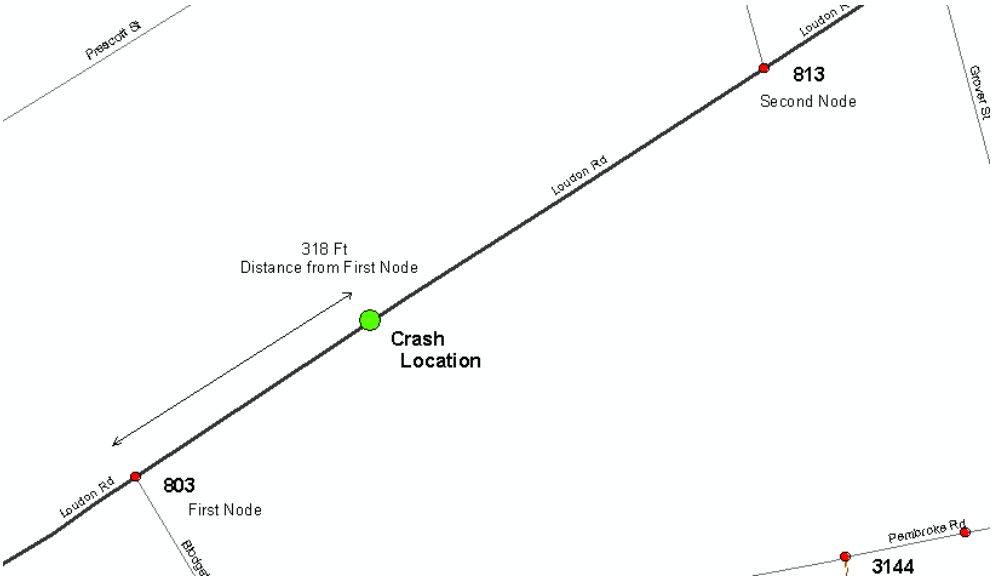

NEW HAMPTON

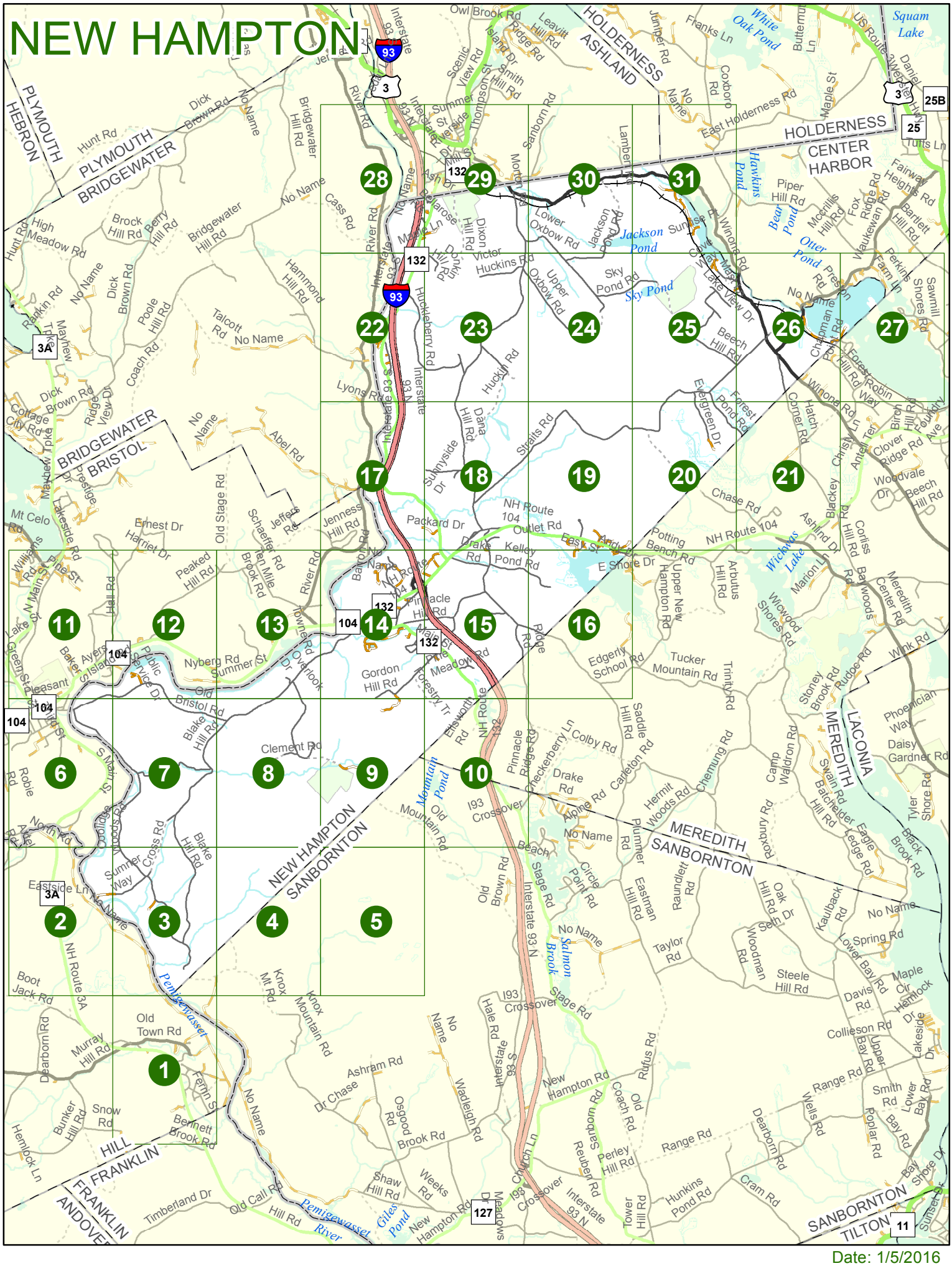

Date: 1/5/2016

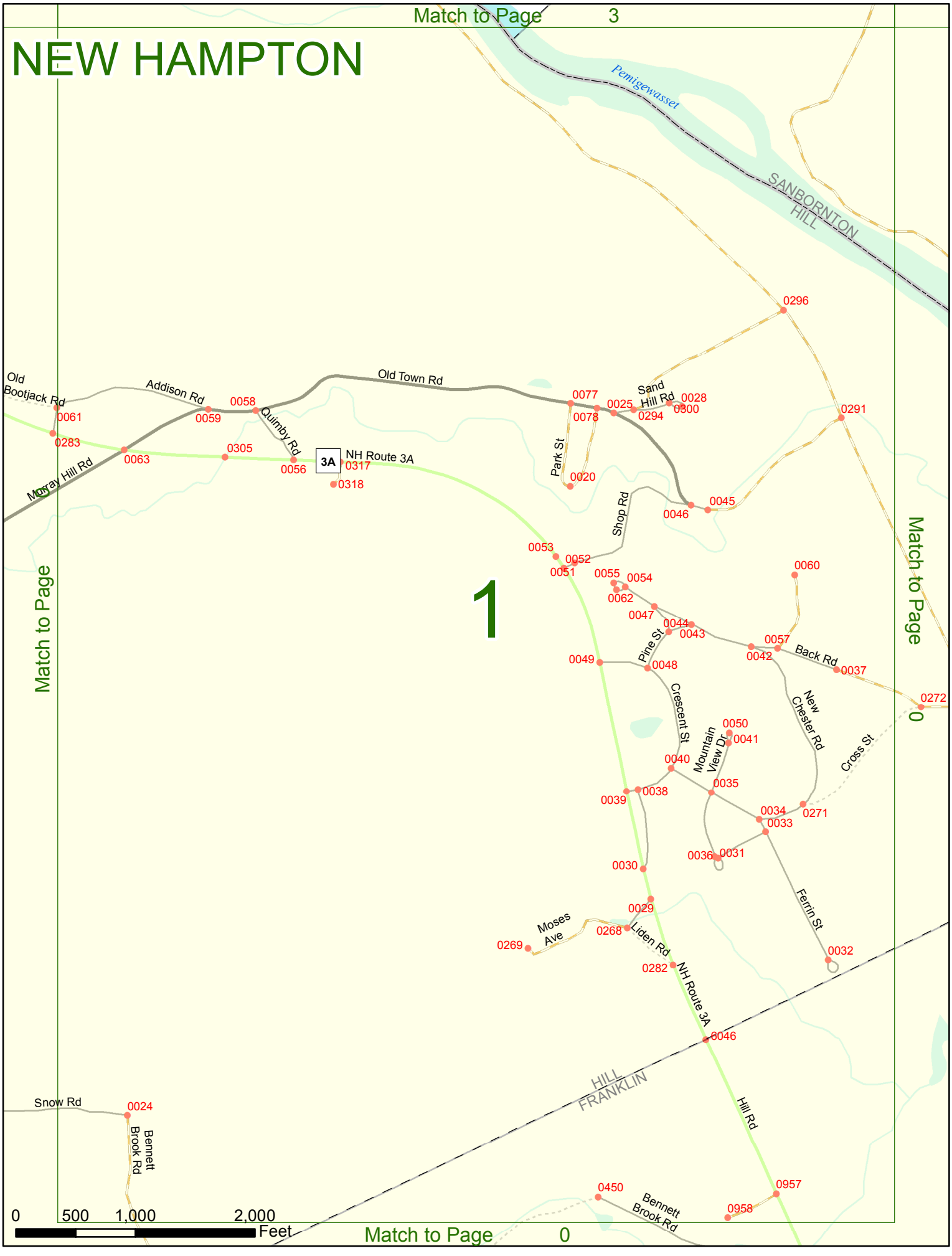
Match to Page 3
NEW HAMPTON
Pemigewasset
SANBORNTON HILL
Old Bootjack Rd
Addison Rd
Old Town Rd
Quimby Rd
NH Route 3A
Moray Hill Rd
Park St
Sand Hill Rd
Shop Rd
Pine St
Crescent St
Mountain View Dr
New Chester Rd
Back Rd
Cross St
Ferrin St
Moses Ave
Liden Rd
NH Route 3A
Hill Rd
FRANKLIN HILL
Snow Rd
Bennett Brook Rd
Bennett Brook Rd
0061
0283
0059
0058
0063
0305
0056
0317
0318
0077
0078
0025
0294
0028
0300
0020
0296
0291
0045
0046
0053
0052
0051
0055
0054
0062
0060
0047
0044
0043
0057
0042
0037
0272
0049
0048
0050
0041
0040
0035
0039
0038
0034
0033
0271
0036
0031
0030
0029
0268
0269
0282
0032
0046
0024
0450
0957
0958
1
Match to Page
Match to Page
0
0 500 1,000 2,000 Feet
Match to Page 0

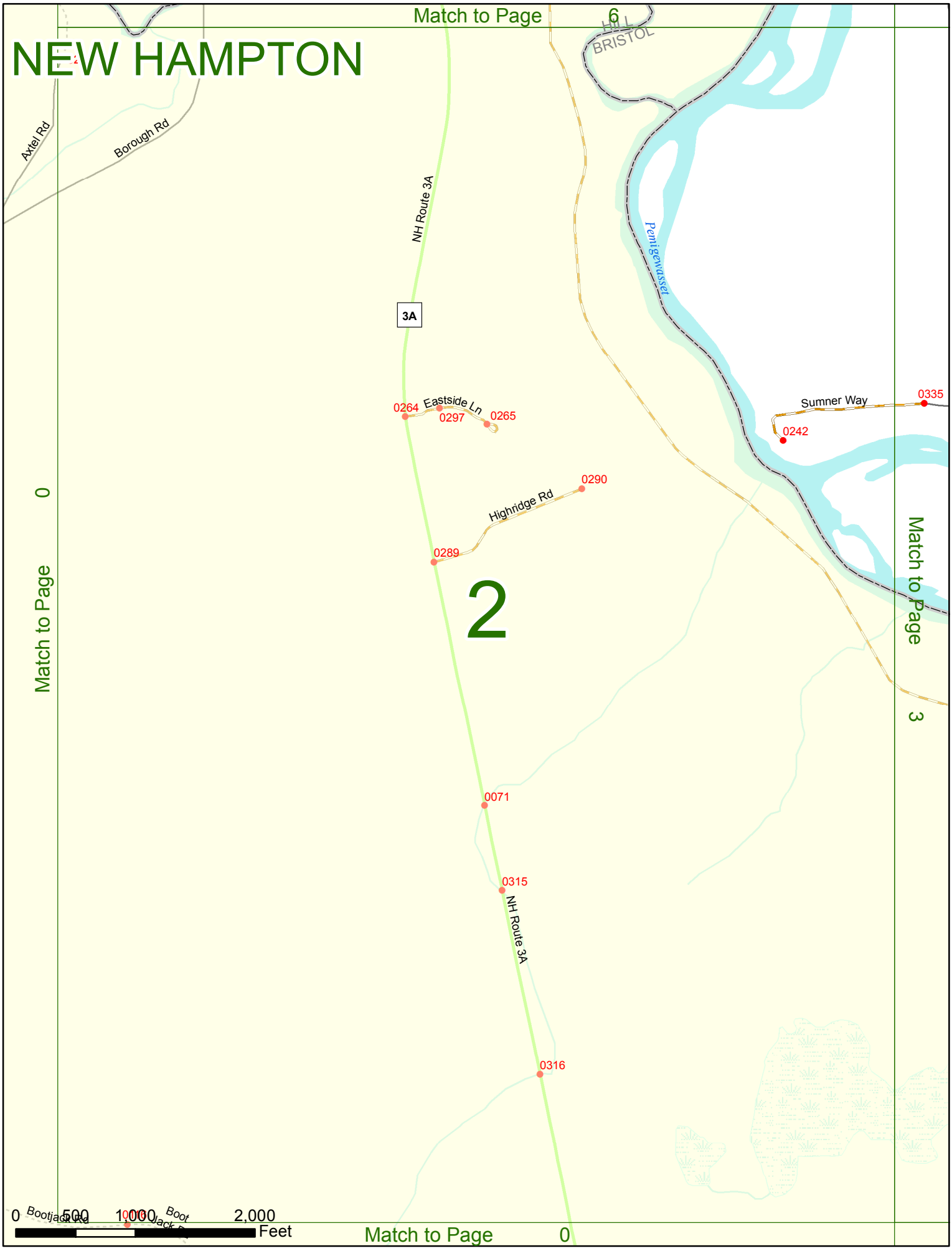
NEW HAMPTON
Match to Page 6
Match to Page 0
Match to Page 3
Match to Page 0
Axtel Rd
Borough Rd
NH Route 3A
3A
HILL
BRISTOL
Pemigewasset
0264
Eastside Ln
0297
0265
Sumner Way
0335
0242
0290
Highridge Rd
0289
2
0071
0315
NH Route 3A
0316
0 500 1,000 2,000
Feet

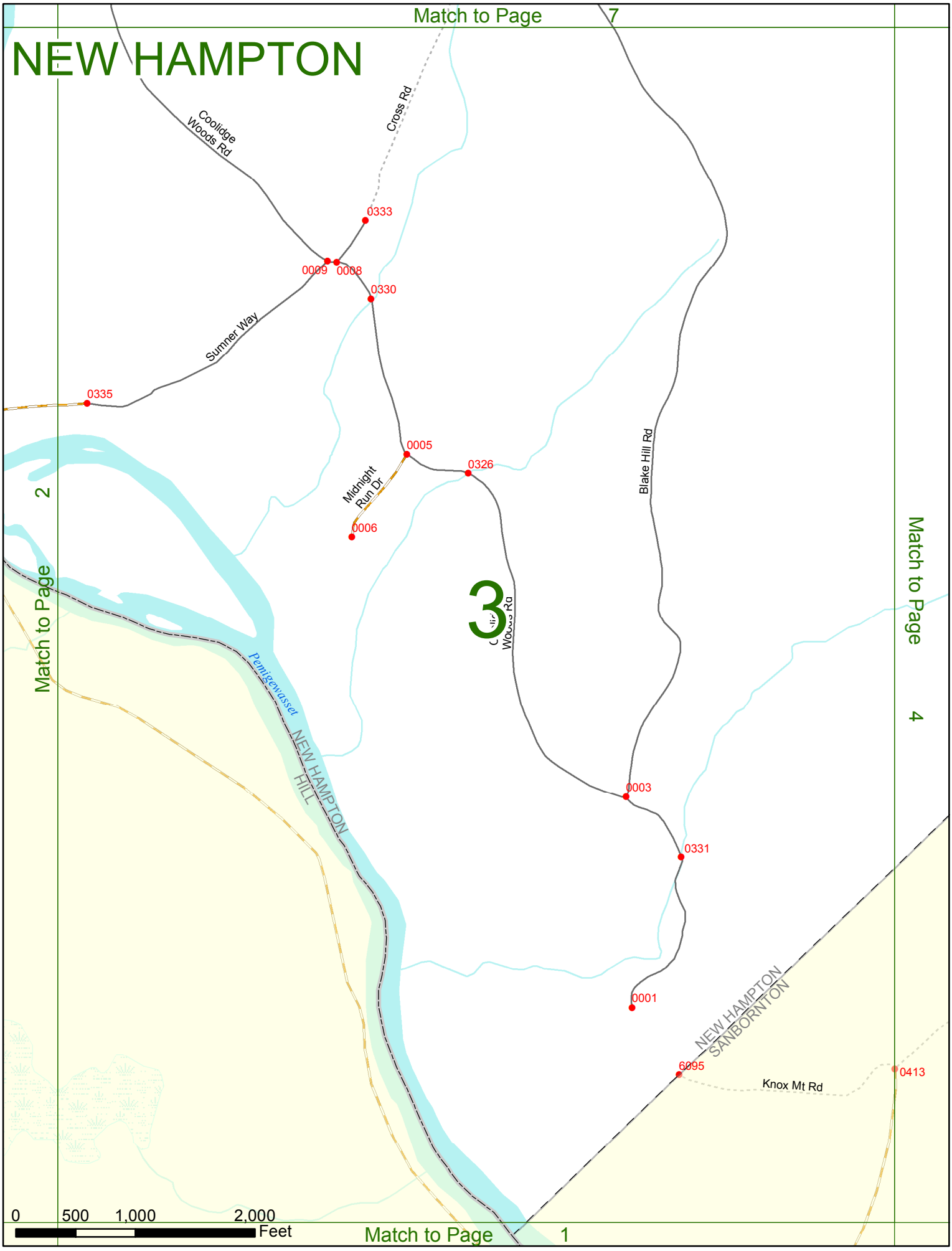
Match to Page 7
NEW HAMPTON
Coolidge Woods Rd
Cross Rd
0333
0009
0008
0330
Sumner Way
0335
0005
0326
Midnight Run Dr
0006
Blake Hill Rd
3
Match to Page 2
Match to Page 4
Pemigewasset
NEW HAMPTON HILL
0003
0331
0001
NEW HAMPTON
SANBORNTON
6095
Knox Mt Rd
0413
0 500 1,000 2,000
Feet
Match to Page 1

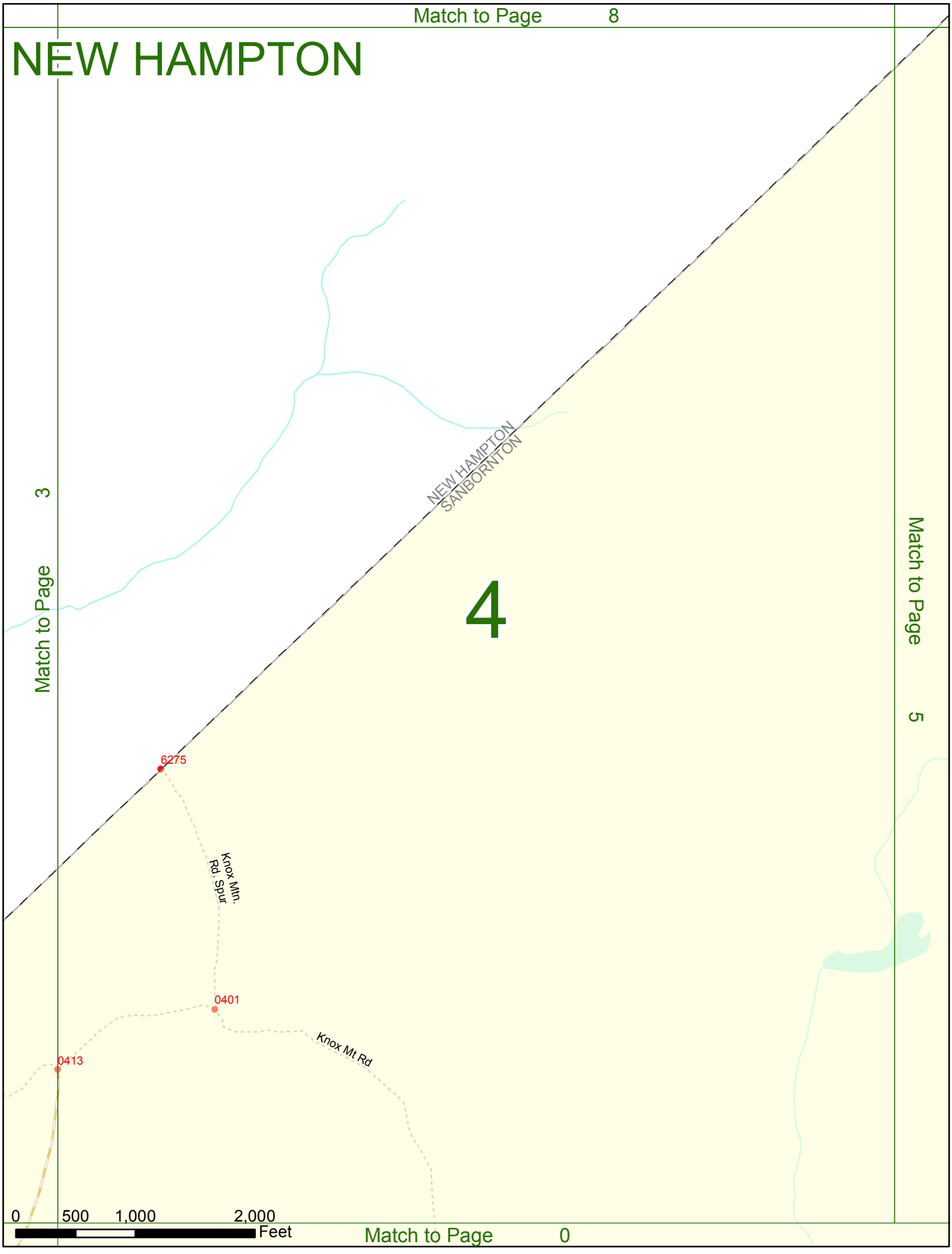
Match to Page 8
NEW HAMPTON
NEW HAMPTON
SANBORNTON
4
Match to Page 3
Match to Page 5
6275
Knox Mtn. Rd. Spur
0401
Knox Mt Rd
0413
0
500
1,000
2,000
Feet
Match to Page 0

Match to Page 9

NEW HAMPTON

Match to Page 4

Match to Page 0

5

0 500 1,000 2,000 Feet

Match to Page 0

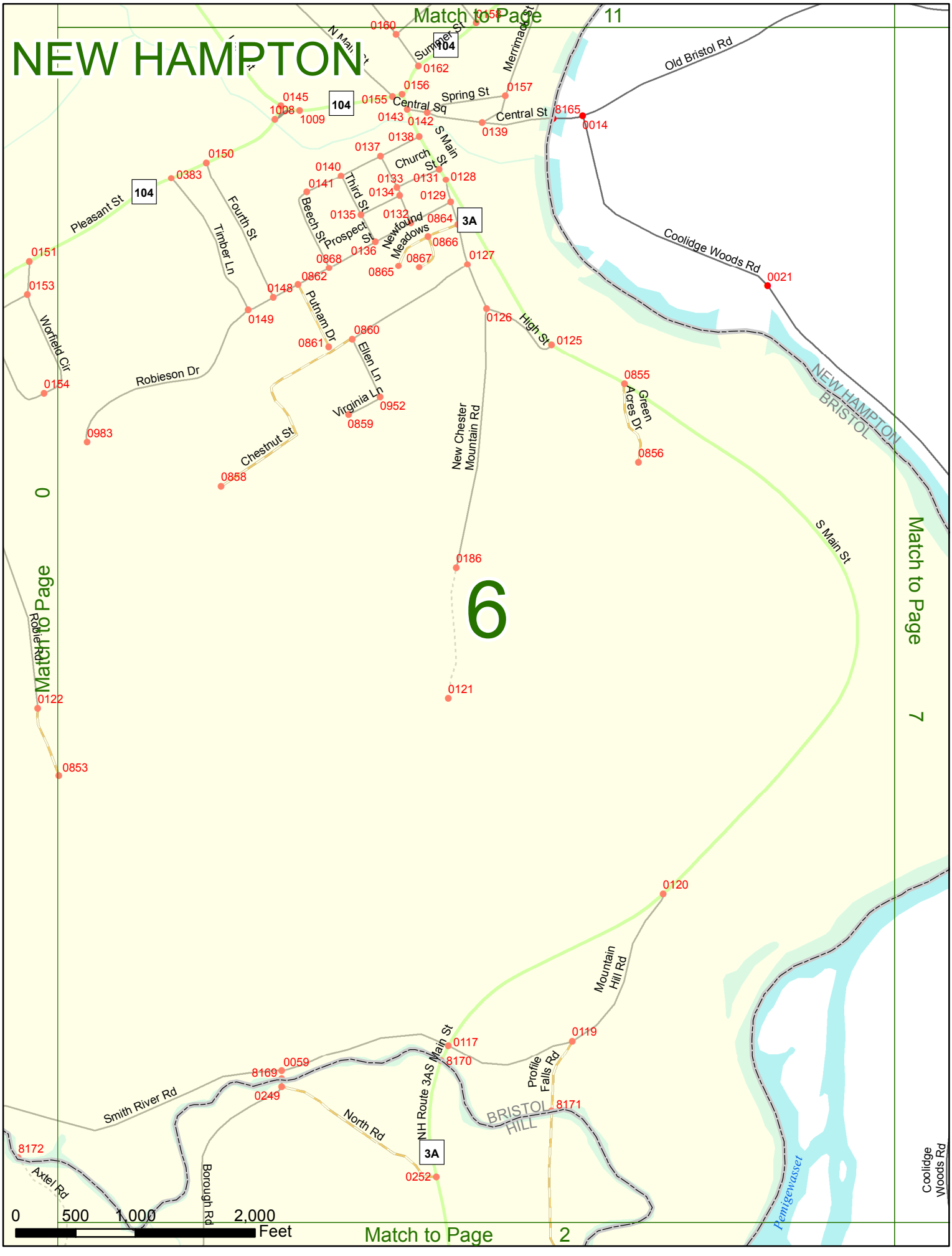
NEW HAMPTON
Match to Page 11
Match to Page 0
Match to Page 7
Match to Page 2
6
Old Bristol Rd
Coolidge Woods Rd
Pleasant St
Fourth St
Timber Ln
Beech St
Third St
Church St
S Main St
Spring St
Central Sq
Central St
Summer St
Merrimack St
N Main St
Prospect St
Newfound Meadows
Putnam Dr
Ellen Ln
Virginia Ln
Chestnut St
Robieson Dr
Worfield Cir
High St
New Chester Mountain Rd
Green Acres Dr
S Main St
Mountain Hill Rd
Profile Falls Rd
NH Route 3A
Main St
Smith River Rd
North Rd
Axtel Rd
Borough Rd
Coolidge Woods Rd
NEW HAMPTON
BRISTOL
BRISTOL
HILL
Pemigewasset
104
3A
0 500 1,000 2,000
Feet

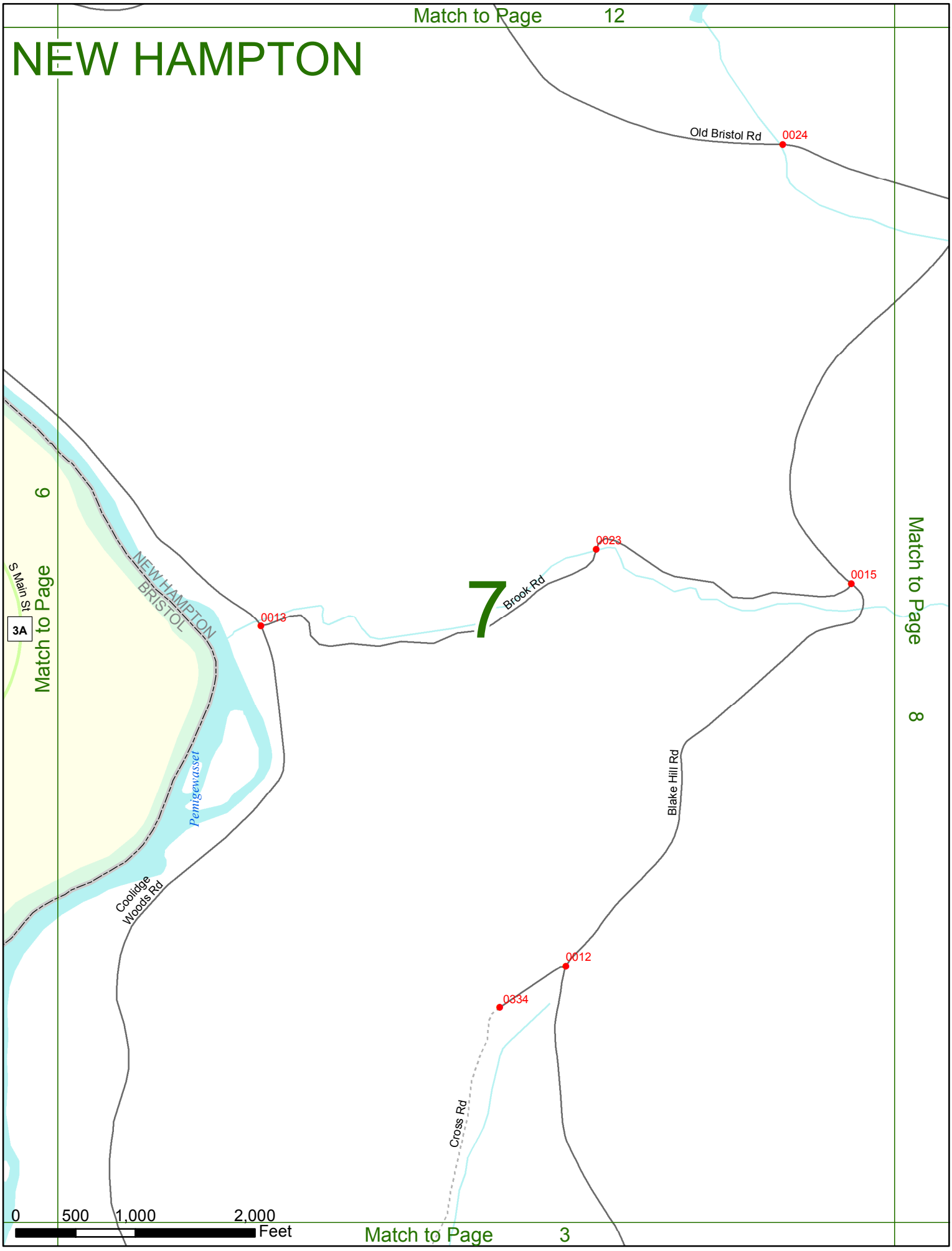
Match to Page 12
NEW HAMPTON
Old Bristol Rd
0024
0023
0015
Brook Rd
7
0013
NEW HAMPTON
BRISTOL
S Main St
3A
Match to Page 6
Match to Page 8
Pemigewasset
Coolidge
Woods Rd
Blake Hill Rd
0012
0334
Cross Rd
0
500
1,000
2,000
Feet
Match to Page 3

Match to Page 13

NEW HAMPTON

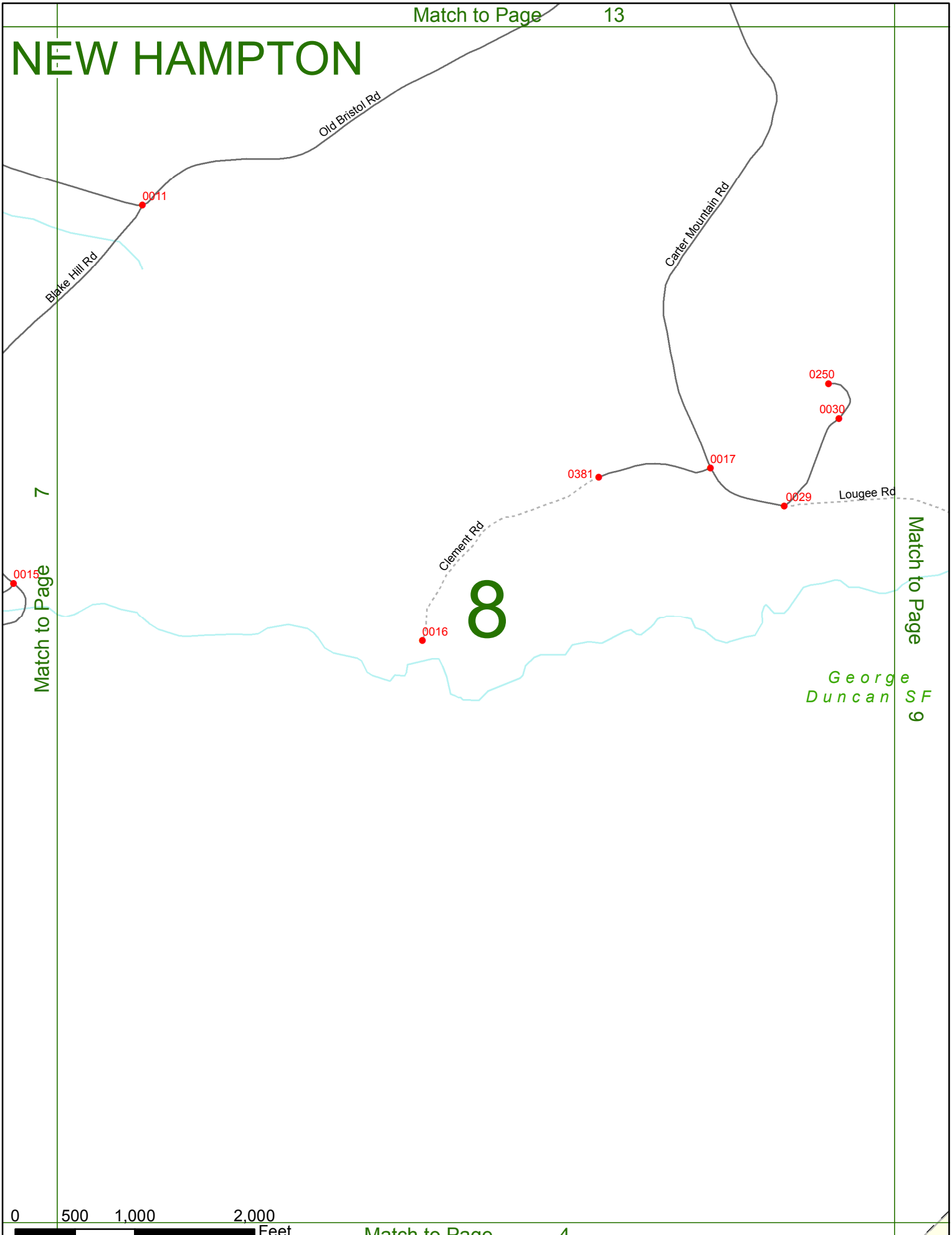

Match to Page 7
Match to Page 9

0 500 1,000 2,000 Feet

Match to Page 4

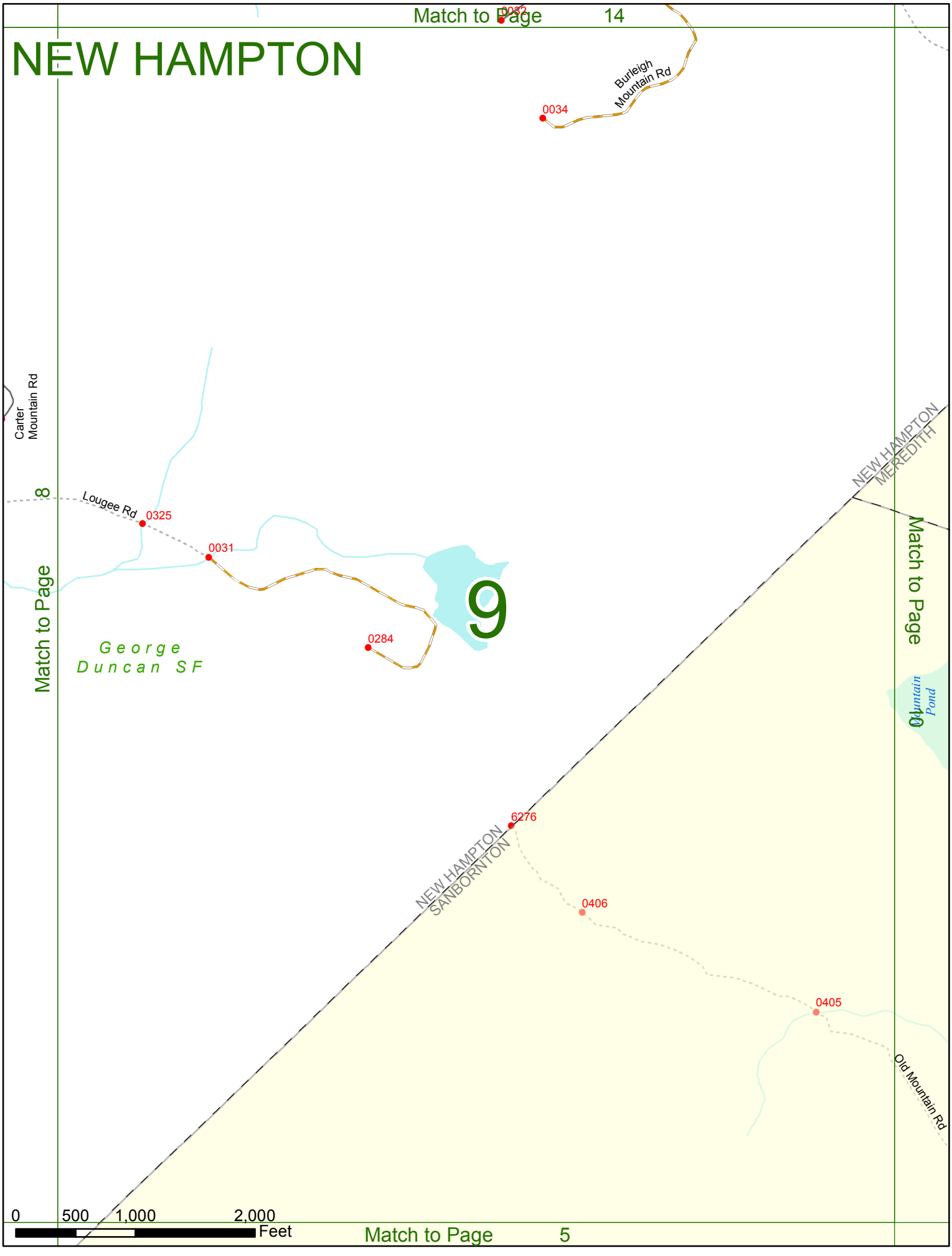
Match to Page 14
NEW HAMPTON
0032
Burleigh Mountain Rd
0034
Carter Mountain Rd
Match to Page 8
Lougee Rd
0325
0031
9
0284
George Duncan SF
NEW HAMPTON
MEREDITH
Match to Page 10
Mountain Pond
6276
NEW HAMPTON
SANBORNTON
0406
0405
Old Mountain Rd
0
500
1,000
2,000
Feet
Match to Page 5

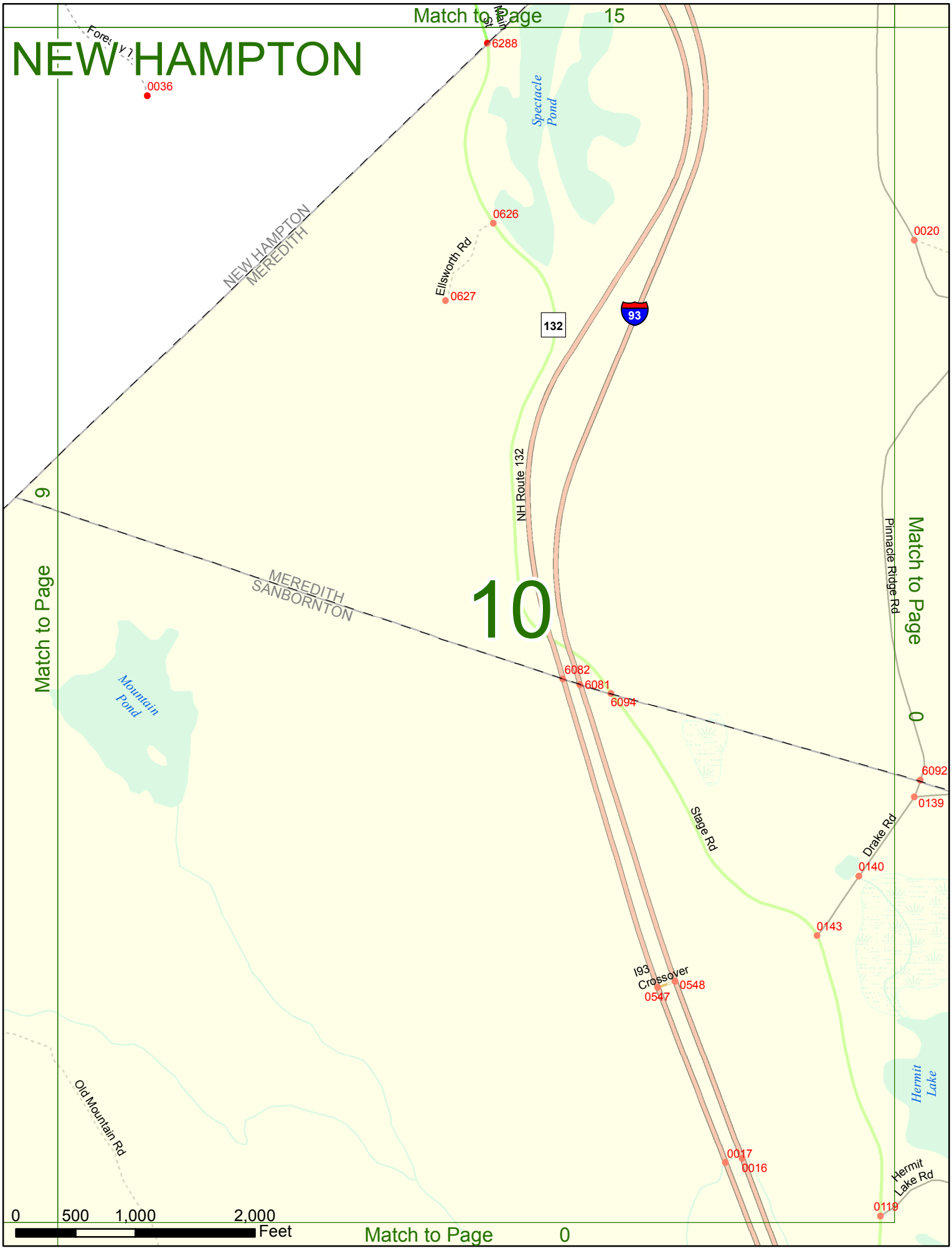
Match to Page 15
NEW HAMPTON
Forest Trl
0036
Main St
6288
Spectacle Pond
0626
Ellsworth Rd
0627
NEW HAMPTON
MEREDITH
132
93
NH Route 132
0020
Pinnacle Ridge Rd
Match to Page 9
MEREDITH
SANBORNTON
10
Match to Page 0
Mountain Pond
6082
6081
6094
6092
0139
Stage Rd
Drake Rd
0140
0143
I93 Crossover
0548
0547
Old Mountain Rd
Hermit Lake
0017
0016
Hermit Lake Rd
0119
0 500 1,000 2,000
Feet
Match to Page 0

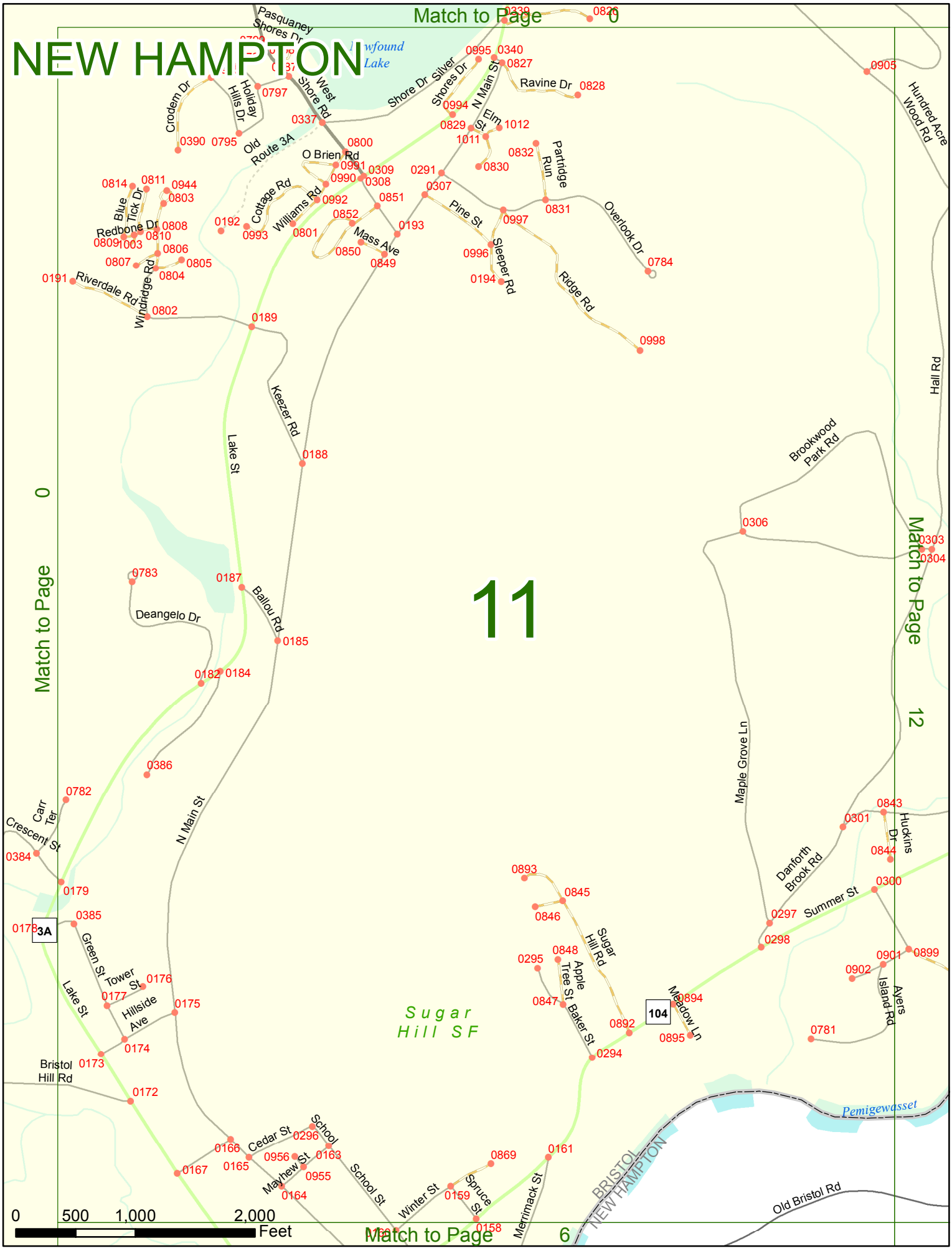
NEW HAMPTON
11
Match to Page 0
Match to Page 0
Match to Page 12
Match to Page 6
Sugar Hill SF
Pasquaney Shores Dr
West Shore Rd
Shore Dr Silver Shores Dr
N Main St
Elm St
Ravine Dr
Hundred Acre Wood Rd
Crodem Dr
Holiday Hills Dr
Old Route 3A
O Brien Rd
Cottage Rd
Williams Rd
Mass Ave
Pine St
Partridge Run
Overlook Dr
Sleeper Rd
Ridge Rd
Blue Tick Dr
Redbone Dr
Windridge Rd
Riverdale Rd
Keezer Rd
Lake St
Hall Rd
Brookwood Park Rd
Deangelo Dr
Ballou Rd
N Main St
Maple Grove Ln
Danforth Brook Rd
Huckins Dr
Summer St
Carr Ter
Crescent St
Green St
Tower St
Hillside Ave
Lake St
Bristol Hill Rd
Sugar Hill Rd
Apple Tree St
Baker St
Meadow Ln
Island Rd
Ayers
Cedar St
School
Mayhew St
School St
Winter St
Spruce St
Merrimack St
Pemigewasset
BRISTOL
NEW HAMPTON
Old Bristol Rd
3A
104
0 500 1,000 2,000 Feet

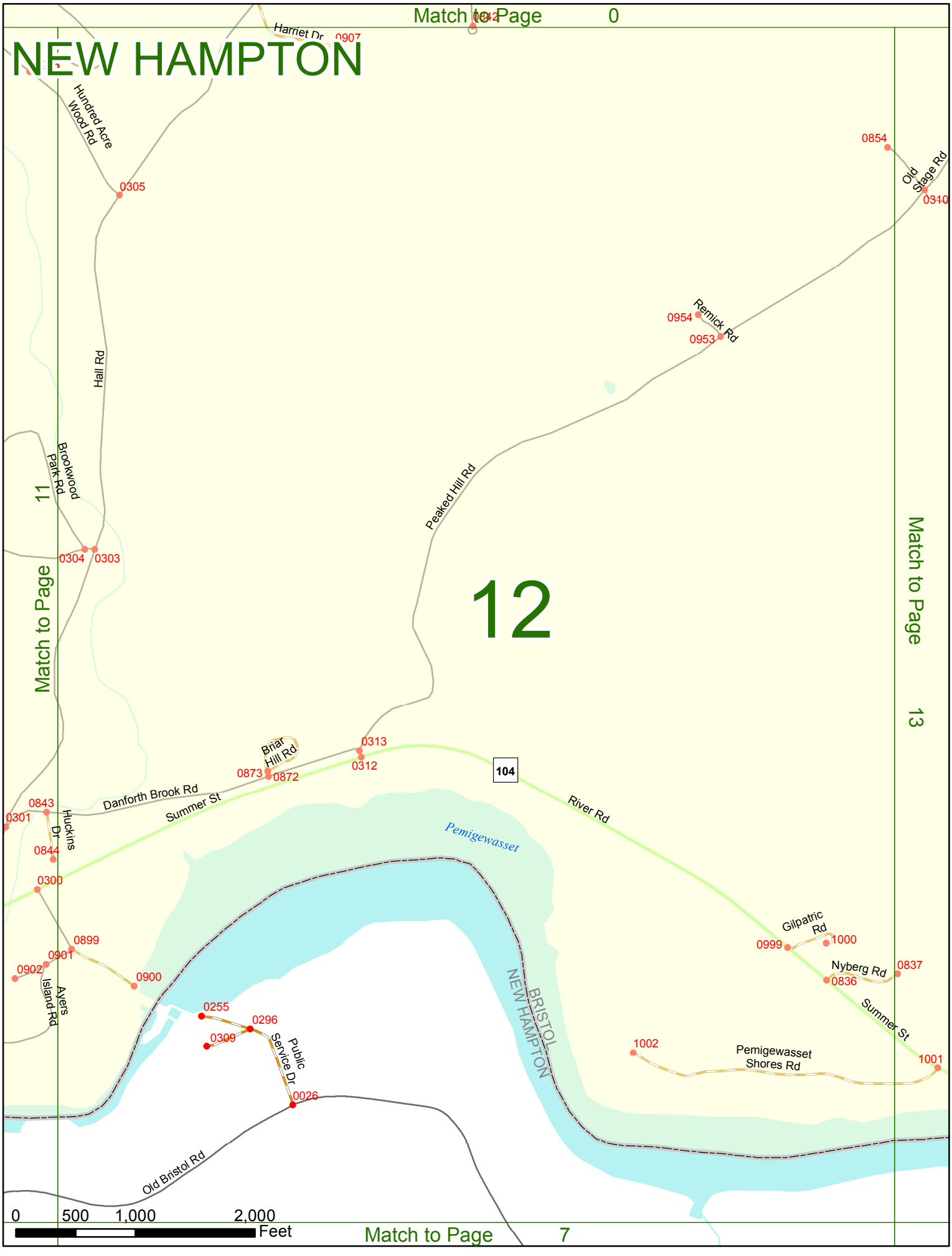
Match to Page 0
NEW HAMPTON
Harriet Dr
0907
Hundred Acre Wood Rd
0305
0854
Old Stage Rd
0310
Remick Rd
0954
0953
Hall Rd
Brookwood Park Rd
11
Peaked Hill Rd
0304
0303
Match to Page 11
12
Match to Page 13
Briar Hill Rd
0313
0873
0872
0312
104
Danforth Brook Rd
Summer St
River Rd
0843
0301
Huckins Dr
0844
Pemigewasset
0300
0899
0901
0902
0900
Ayers Island Rd
Gilpatric Rd
0999
1000
Nyberg Rd
0837
0836
Summer St
0255
0296
0309
Public Service Dr
0026
BRISTOL
NEW HAMPTON
1002
Pemigewasset Shores Rd
1001
Old Bristol Rd
0 500 1,000 2,000
Feet
Match to Page 7

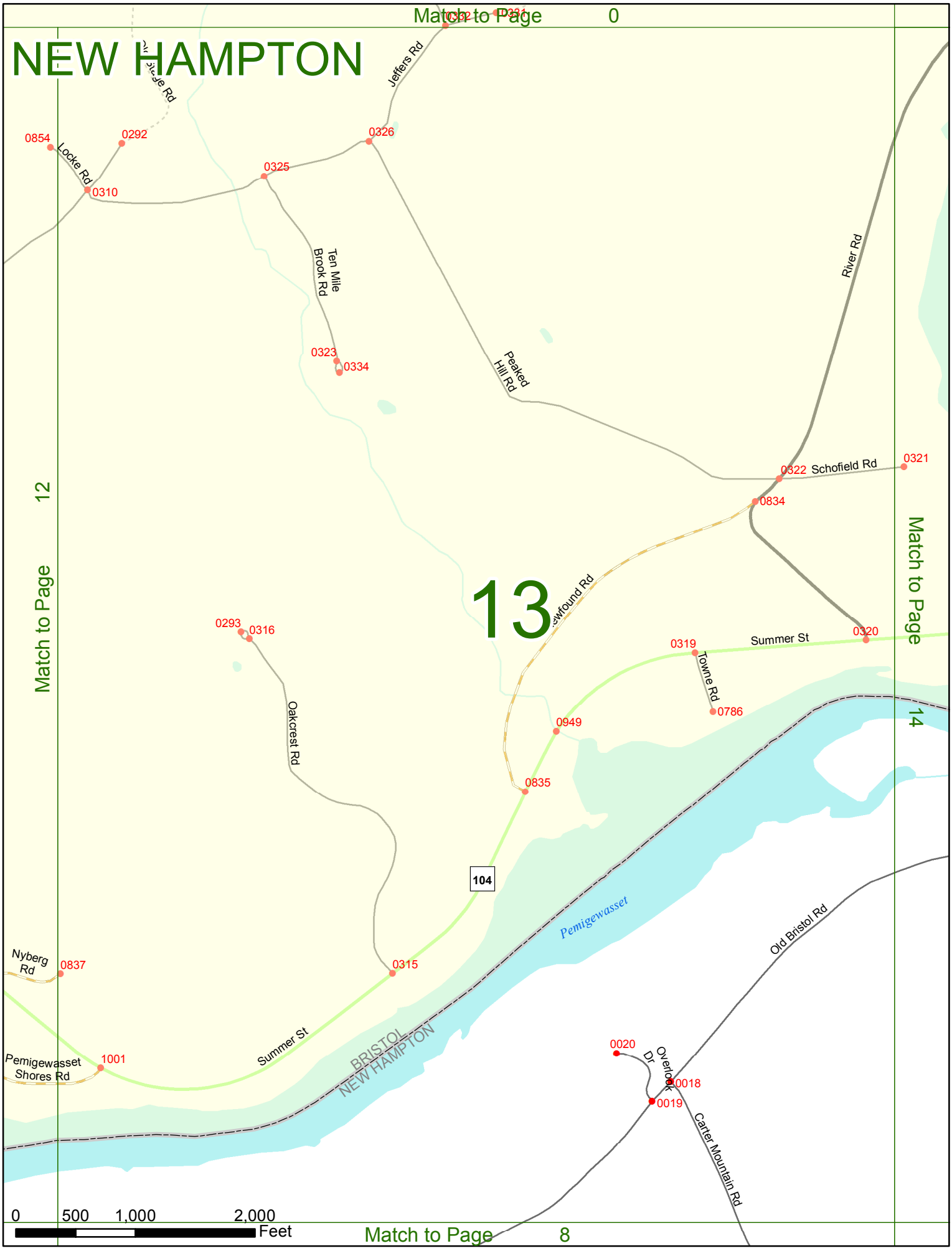
Match to Page 0
NEW HAMPTON
Jeffers Rd
0854
Locke Rd
0292
0310
0326
0325
Ten Mile Brook Rd
0323
0334
Peaked Hill Rd
River Rd
0322
Schofield Rd
0321
0834
Match to Page 12
13
Match to Page 14
0293
0316
Oakcrest Rd
0319
Summer St
0320
Towne Rd
0786
0949
0835
104
Pemigewasset
Old Bristol Rd
Nyberg Rd
0837
0315
Summer St
BRISTOL
NEW HAMPTON
Pemigewasset Shores Rd
1001
0020
Overlook Dr
0018
0019
Carter Mountain Rd
0
500
1,000
2,000
Feet
Match to Page 8

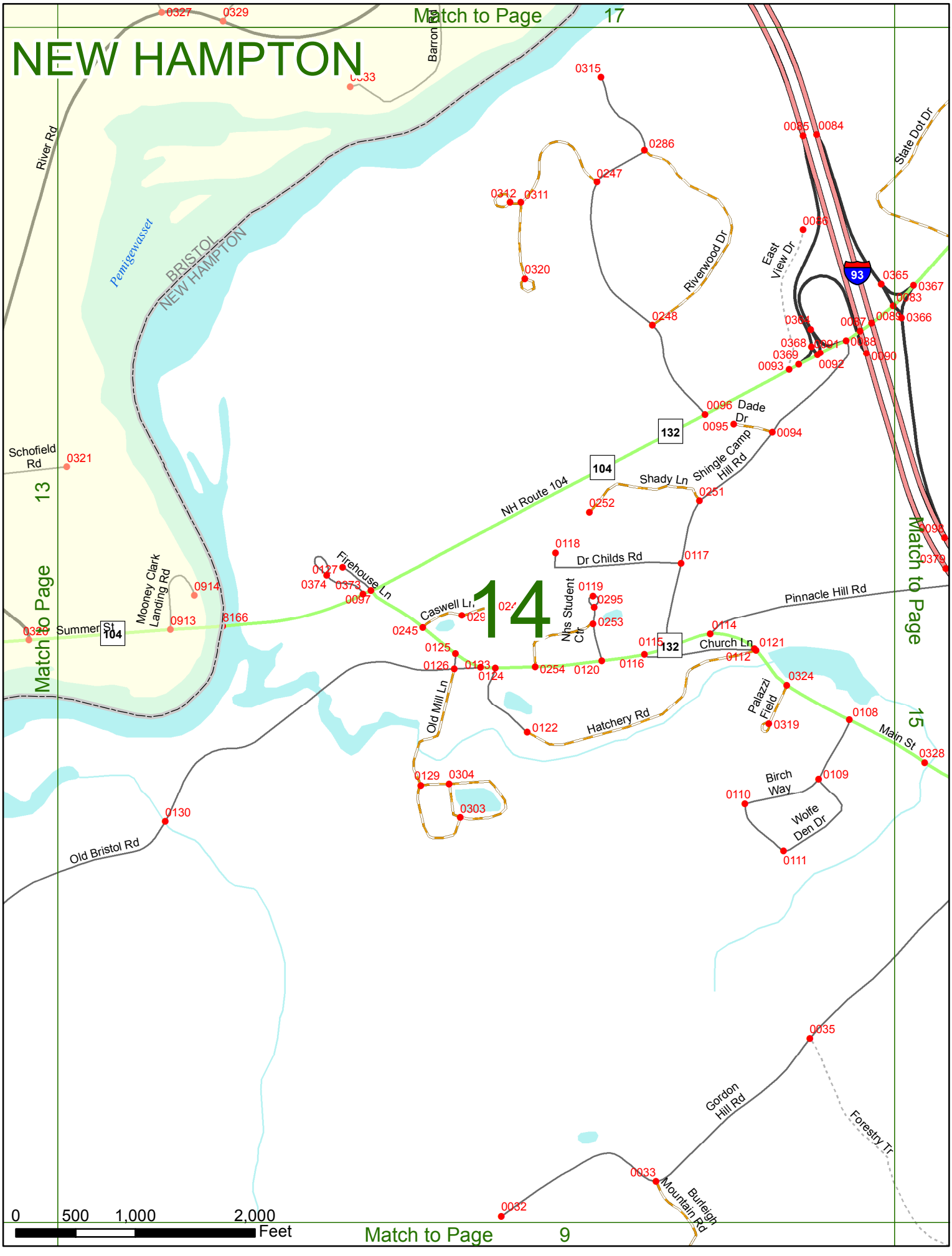
NEW HAMPTON
Match to Page 17
Match to Page 13
Match to Page 15
Match to Page 9
14
River Rd
Pemigewasset
BRISTOL
NEW HAMPTON
Barron Rd
State Dot Dr
East View Dr
Riverwood Dr
Dade Dr
Shingle Camp Hill Rd
Shady Ln
NH Route 104
Dr Childs Rd
Pinnacle Hill Rd
Church Ln
Caswell Ln
Firehouse Ln
Mooney Clark Landing Rd
Summer St
Schofield Rd
Old Mill Ln
Hatchery Rd
Palazzi Field
Main St
Birch Way
Wolfe Den Dr
Old Bristol Rd
Gordon Hill Rd
Forestry Tr
Burleigh Mountain Rd
Nhs Student Ctr
93
104
132
0 500 1,000 2,000 Feet

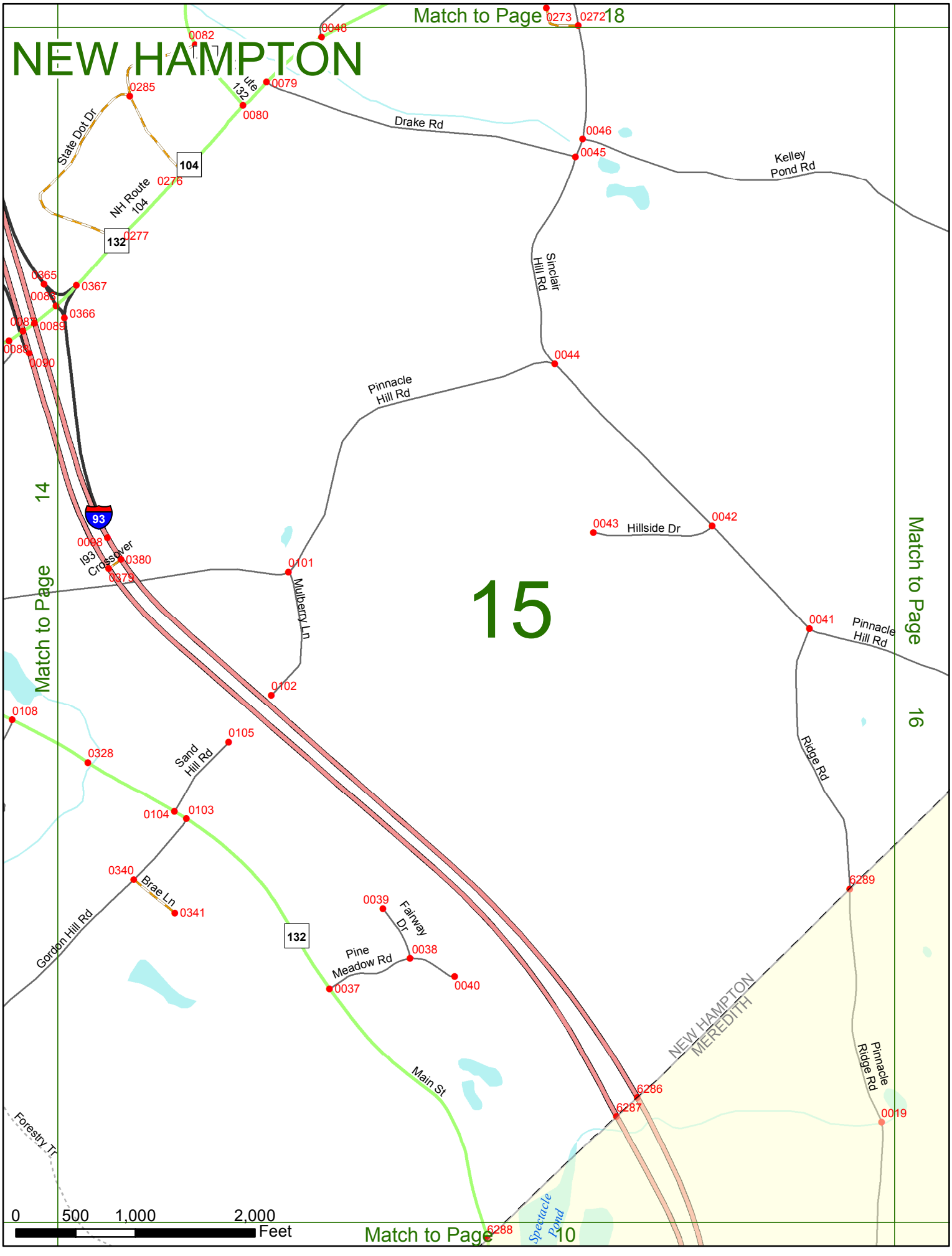

NEW HAMPTON
Match to Page 18
Match to Page 14
Match to Page 16
Match to Page 10
15
Drake Rd
Kelley Pond Rd
Sinclair Hill Rd
Pinnacle Hill Rd
Hillside Dr
Mulberry Ln
Sand Hill Rd
Brae Ln
Gordon Hill Rd
Fairway Dr
Pine Meadow Rd
Main St
Forestry Tr
Ridge Rd
Pinnacle Ridge Rd
NEW HAMPTON
MEREDITH
Spectacle Pond
State Dot Dr
NH Route 104
I93 Crossover
104
132
93
0273
0272
0048
0082
0079
0080
0285
0276
0277
0046
0045
0365
0367
0366
0089
0090
0044
0043
0042
0098
0380
0379
0101
0041
0102
0108
0105
0328
0104
0103
0340
0341
0039
0038
0040
0037
6289
6286
6287
0019
6288
0
500
1,000
2,000
Feet

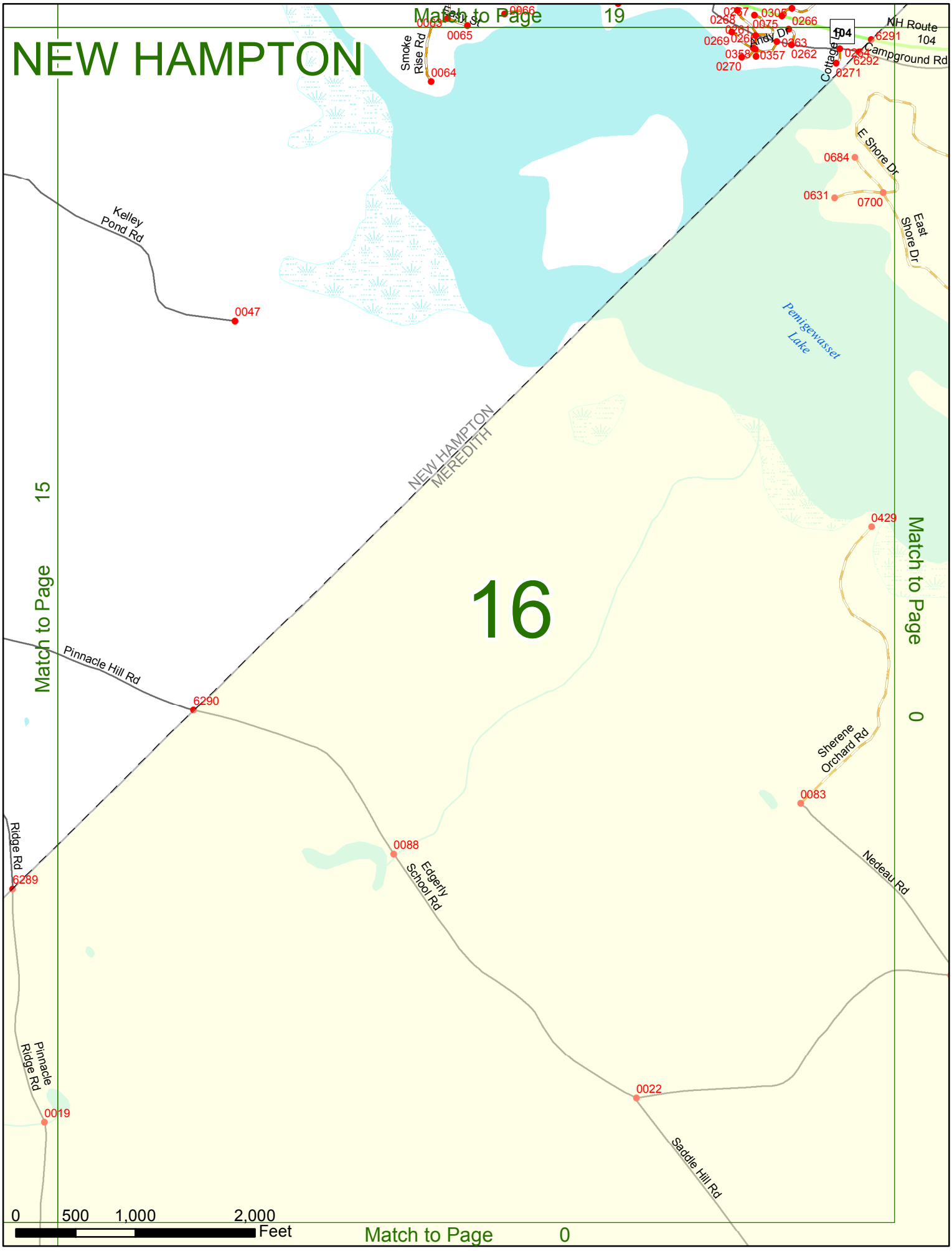

NEW HAMPTON
Match to Page 19
Match to Page 15
Match to Page 0
Match to Page 0
16
NEW HAMPTON
MEREDITH
Pemigewasset Lake
Smoke Rise Rd
Kelley Pond Rd
Pinnacle Hill Rd
Ridge Rd
Pinnacle Ridge Rd
Edgerly School Rd
Saddle Hill Rd
Nedeau Rd
Sherene Orchard Rd
E Shore Dr
East Shore Dr
Campground Rd
NH Route 104
Andy Dr
Cottage Ln
0066
0063
0065
0064
0267
0305
0268
0075
0266
0261
0269
0263
0358
0357
0262
0270
0264
6292
0271
6291
0684
0631
0700
0047
0429
6290
0083
0088
6289
0022
0019
0
500
1,000
2,000
Feet

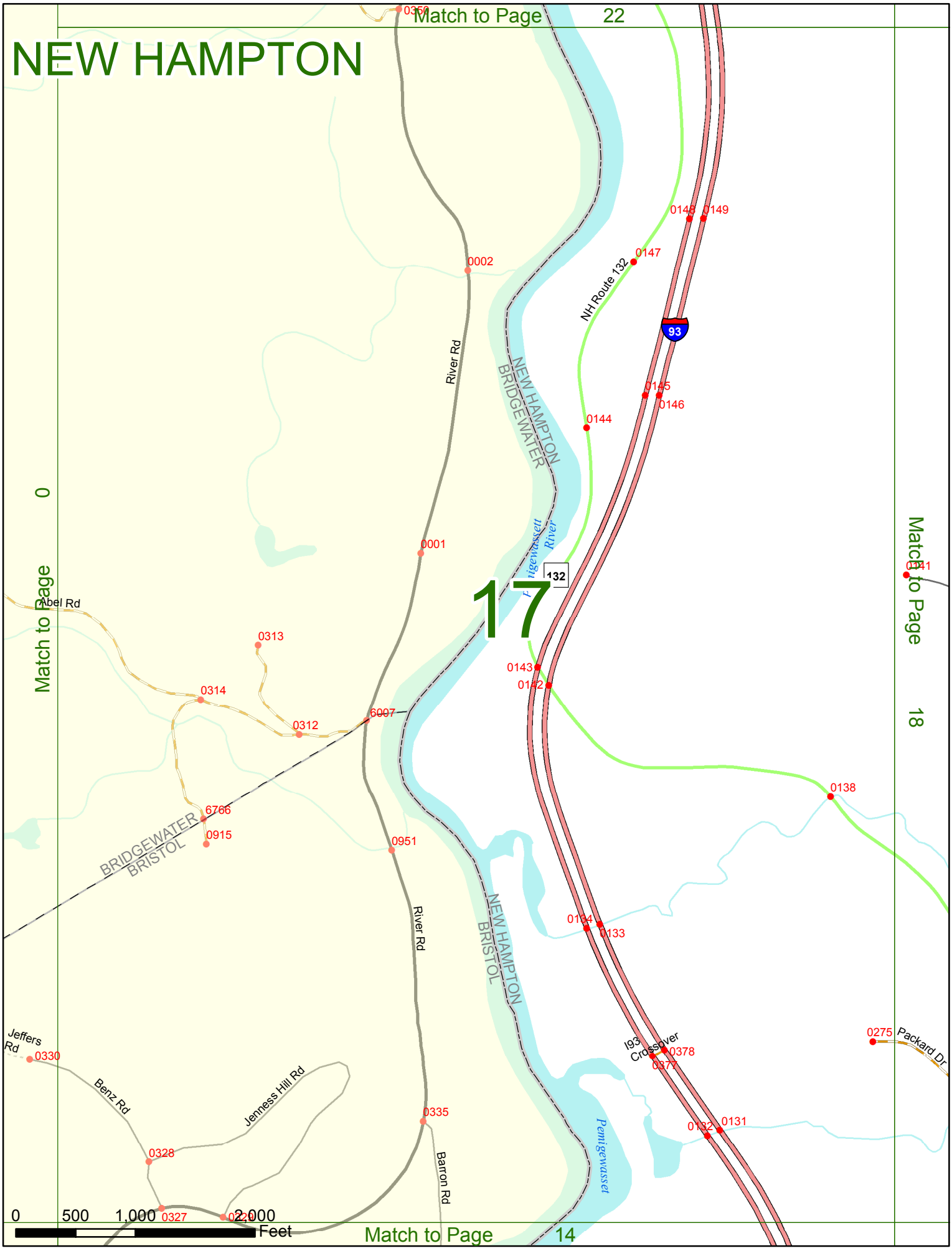
NEW HAMPTON
Match to Page 22
Match to Page 0
Match to Page 18
Match to Page 14
17
0350
0002
0148
0149
0147
NH Route 132
93
River Rd
NEW HAMPTON
BRIDGEWATER
0145
0146
0144
Pemigewasset River
132
0001
0141
Abel Rd
0313
0314
0312
6007
0143
0142
0138
6766
0915
BRIDGEWATER
BRISTOL
0951
River Rd
NEW HAMPTON
BRISTOL
0134
0133
Jeffers Rd
0330
Benz Rd
Jenness Hill Rd
I93 Crossover
0378
0377
0275
Packard Dr
0335
0132
0131
0328
Barron Rd
Pemigewasset
0327
0220
0
500
1,000
2,000
Feet

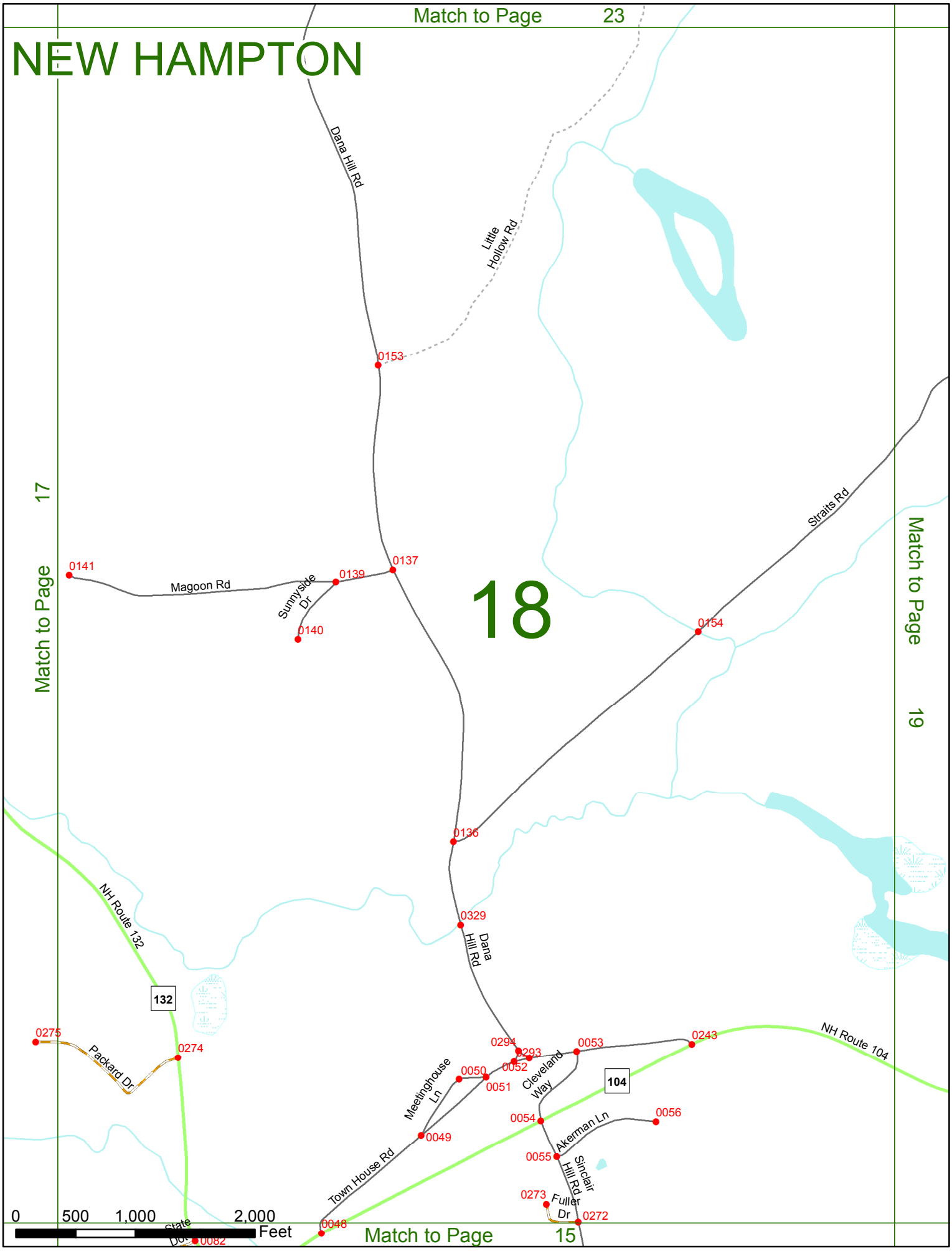
Match to Page 23
NEW HAMPTON
Dana Hill Rd
Little Hollow Rd
0153
Straits Rd
0154
0141
Magoon Rd
Sunnyside Dr
0139
0137
0140
18
Match to Page 17
Match to Page 19
0136
NH Route 132
0329
Dana Hill Rd
132
0275
Packard Dr
0274
0294
0293
0053
0243
NH Route 104
Meetinghouse Ln
0050
0052
0051
Cleveland Way
104
0054
0056
Akerman Ln
0049
0055
Sinclair Hill Rd
Town House Rd
0273
Fuller Dr
0272
0048
0082
0 500 1,000 2,000 Feet
Match to Page 15

Match to Page 24

NEW HAMPTON

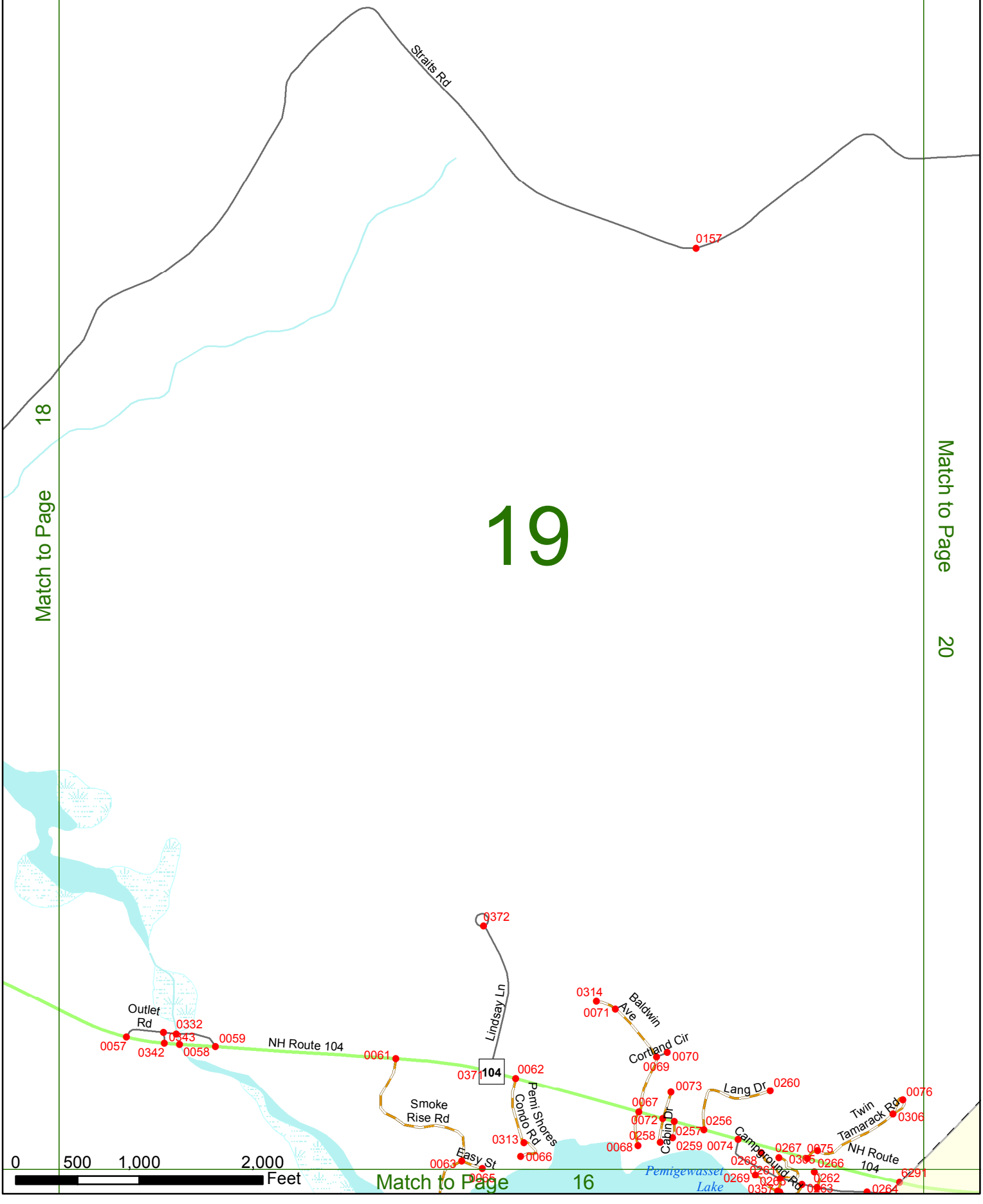

Match to Page 16

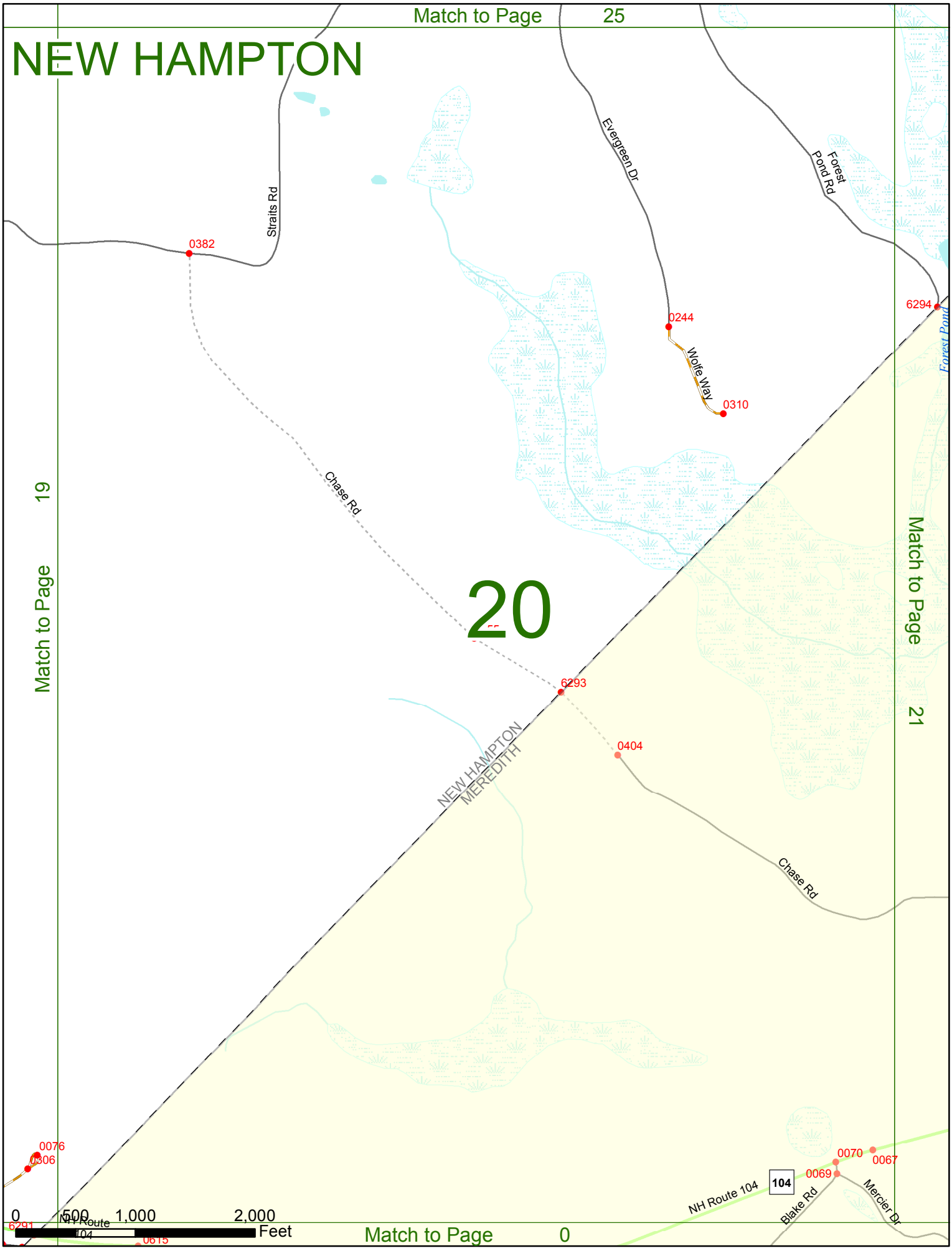
Match to Page 25
NEW HAMPTON
Straits Rd
Evergreen Dr
Forest Pond Rd
0382
0244
Wolfe Way
0310
6294
Forest Pond
Chase Rd
Match to Page 19
20
Match to Page 21
6293
0404
NEW HAMPTON
MEREDITH
Chase Rd
0076
0306
0070
0067
0069
NH Route 104
104
Blake Rd
Mercier Dr
6291
0615
0
500
1,000
2,000
Feet
NH Route 104
Match to Page 0

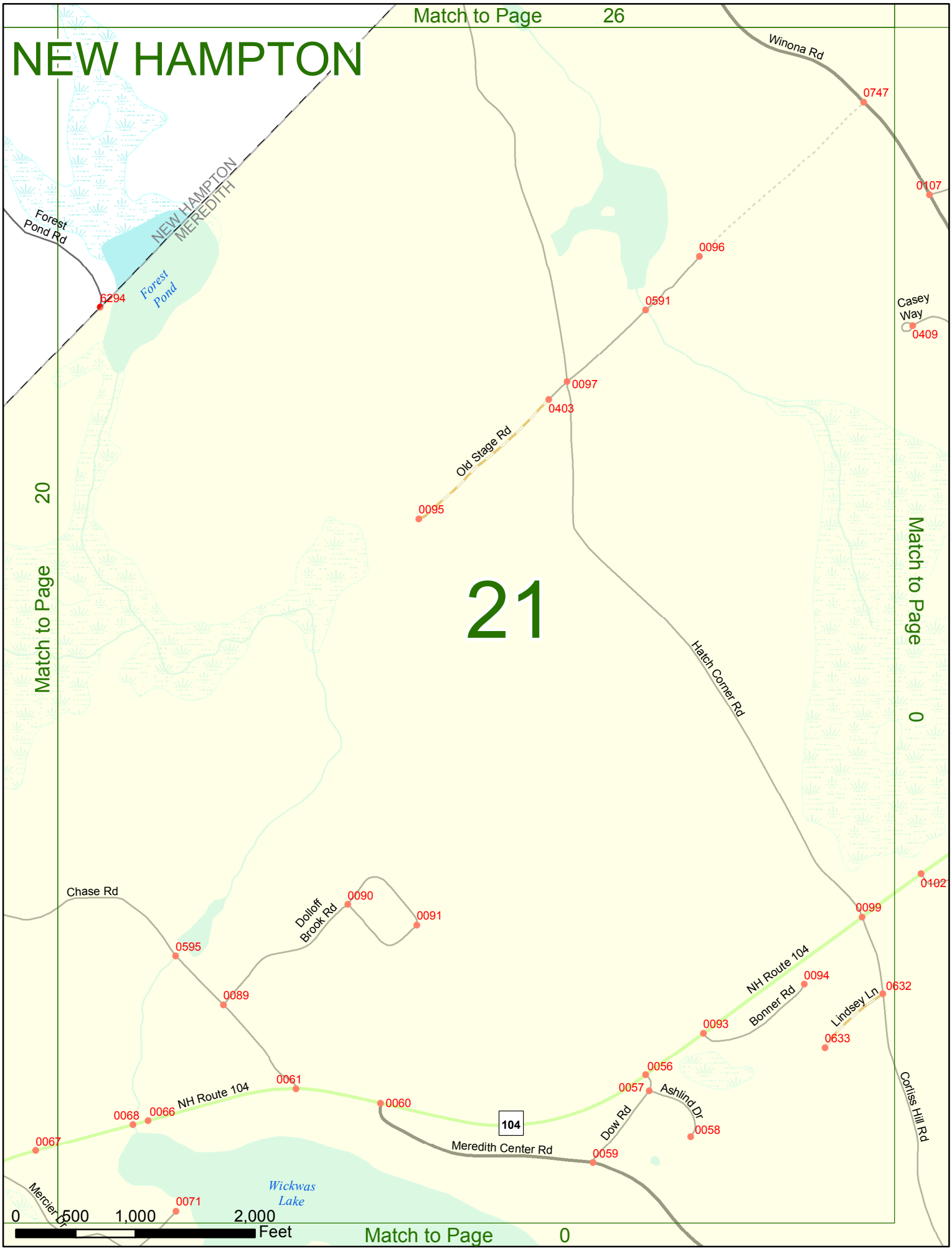
Match to Page 26
NEW HAMPTON
Winona Rd
0747
0107
NEW HAMPTON
MEREDITH
Forest Pond Rd
Forest Pond
6294
0096
0591
Casey Way
0409
0097
0403
Old Stage Rd
0095
Match to Page 20
21
Match to Page 0
Hatch Corner Rd
0102
0099
Chase Rd
Dolloff Brook Rd
0090
0091
0595
0089
NH Route 104
0094
Bonner Rd
Lindsey Ln
0632
0093
0633
0056
0061
0057
Ashlind Dr
0060
0068
0066
NH Route 104
104
Dow Rd
0058
0067
Meredith Center Rd
0059
Corliss Hill Rd
Wickwas Lake
Mercier Dr
0071
0 500 1,000 2,000
Feet
Match to Page 0

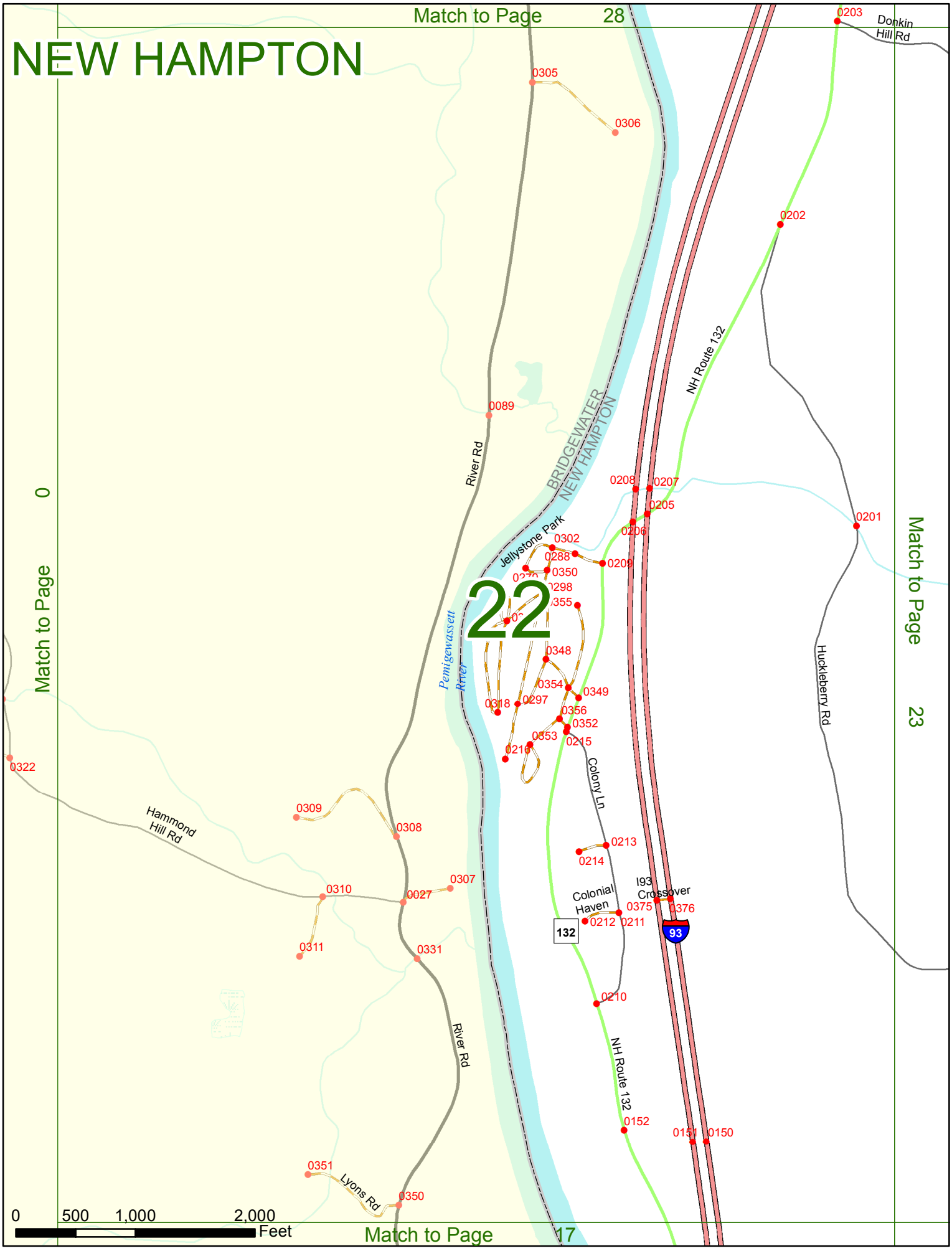
NEW HAMPTON
Match to Page 28
Match to Page 0
Match to Page 23
Match to Page 17
22
BRIDGEWATER
NEW HAMPTON
Pemigewassett River
River Rd
Jellystone Park
NH Route 132
Colony Ln
Colonial Haven
I93 Crossover
Huckleberry Rd
Donkin Hill Rd
Hammond Hill Rd
Lyons Rd
NH Route 132
132
93
0203
0202
0201
0305
0306
0089
0208
0207
0205
0206
0209
0302
0288
0350
0298
0355
0348
0354
0349
0318
0297
0356
0352
0353
0215
0216
0213
0214
0375
0376
0212
0211
0210
0152
0151
0150
0322
0309
0308
0307
0310
0027
0311
0331
0351
0350
0
500
1,000
2,000
Feet

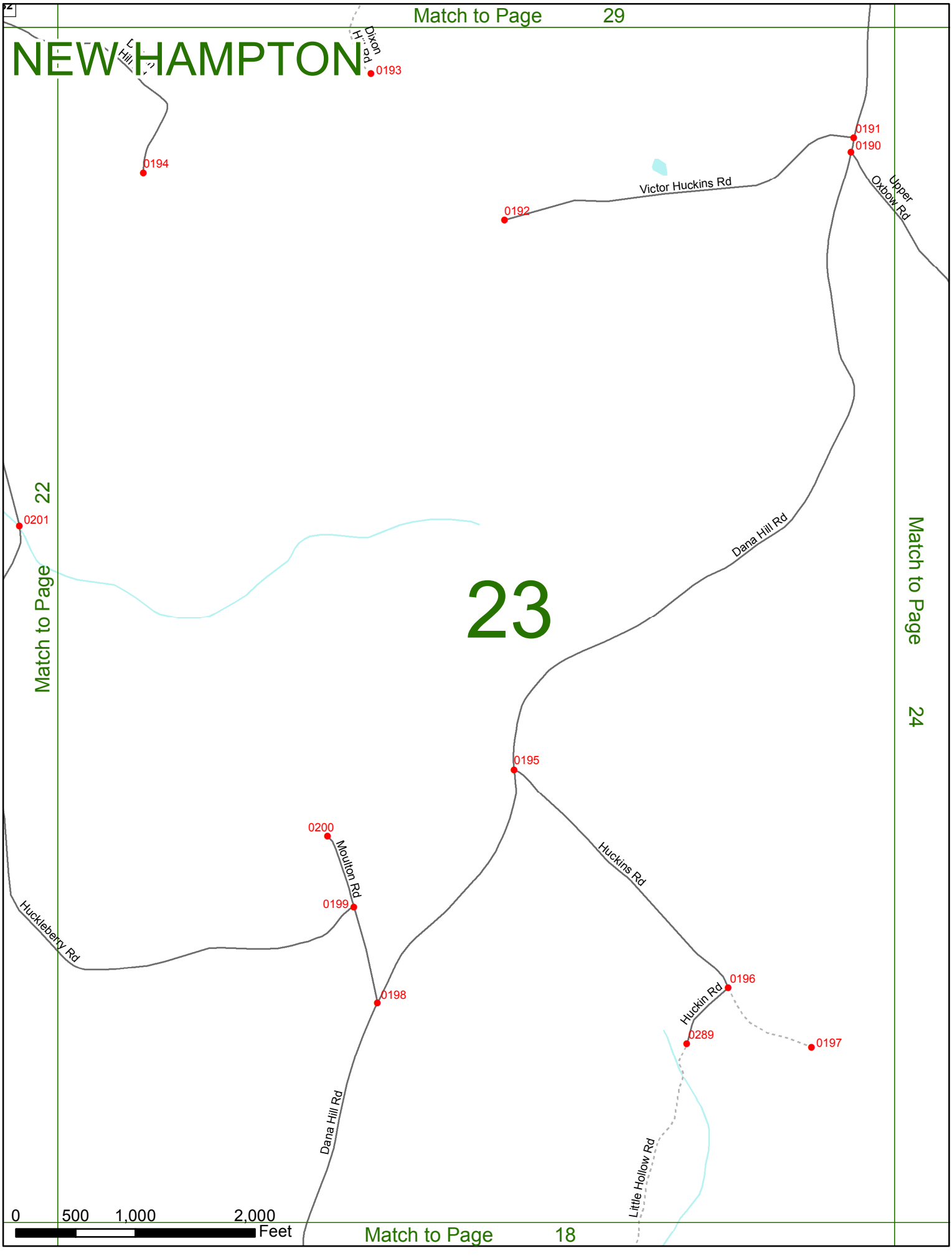
Match to Page 29
NEW HAMPTON
Dixon Hill Rd
0193
0194
0191
0190
Victor Huckins Rd
0192
Upper Oxbow Rd
Match to Page 22
0201
23
Dana Hill Rd
Match to Page 24
0195
0200
Moulton Rd
0199
Huckins Rd
Huckleberry Rd
0198
0196
Huckin Rd
0289
0197
Dana Hill Rd
Little Hollow Rd
0 500 1,000 2,000
Feet
Match to Page 18

Match to Page 30

NEW HAMPTON

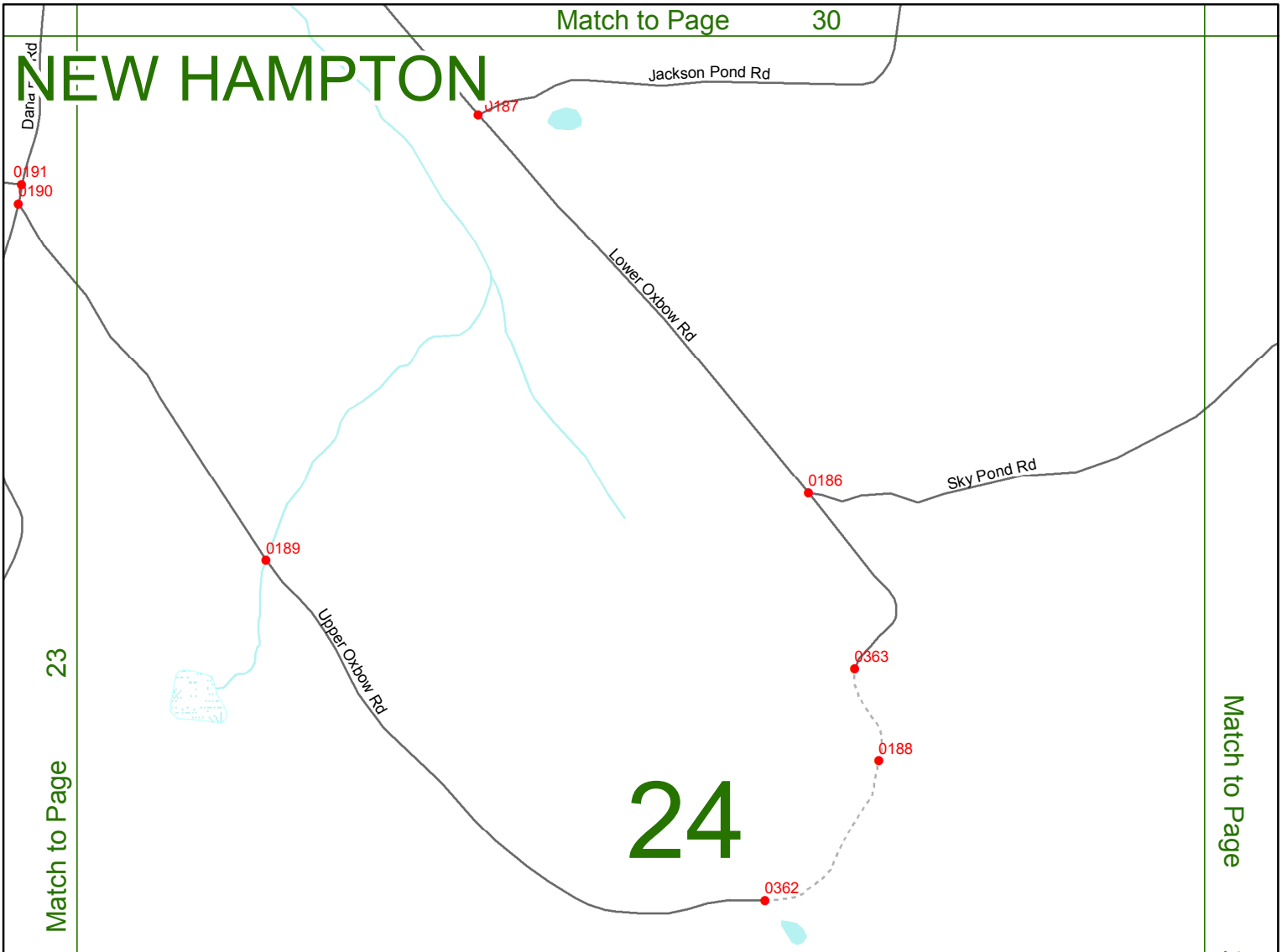

Match to Page 23

Match to Page 25

0 500 1,000 2,000 Feet

Match to Page 19

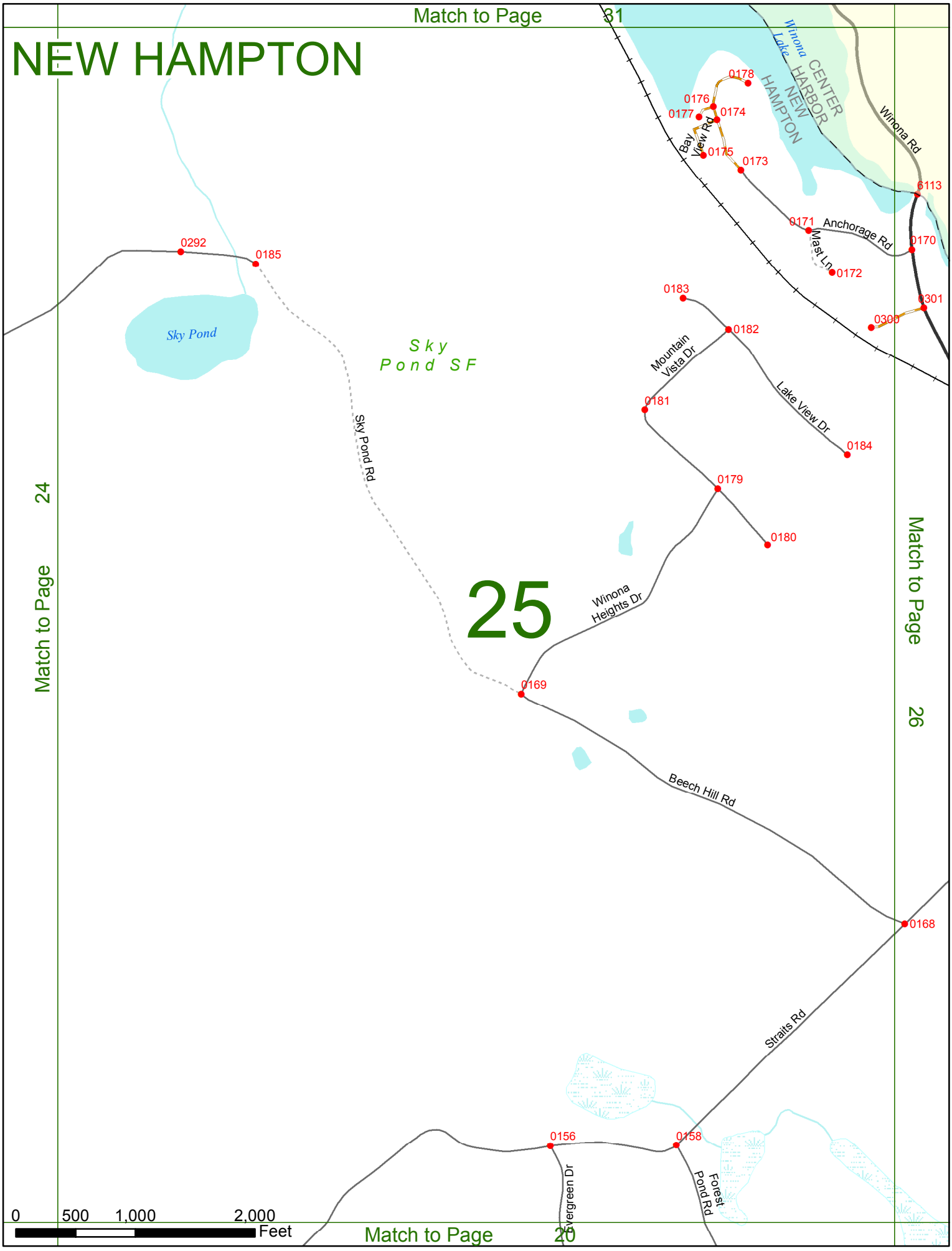
Match to Page 31
NEW HAMPTON
Winona Lake
CENTER HARBOR
NEW HAMPTON
Winona Rd
Bay View Rd
0178
0176
0177
0174
0175
0173
6113
0171
Anchorage Rd
Mast Ln
0170
0172
0301
0300
0292
0185
Sky Pond
Sky Pond SF
0183
0182
Mountain Vista Dr
Lake View Dr
0181
0184
Sky Pond Rd
0179
0180
25
Winona Heights Dr
0169
Beech Hill Rd
0168
Straits Rd
0156
0158
Evergreen Dr
Forest Pond Rd
Match to Page 24
Match to Page 26
0 500 1,000 2,000 Feet
Match to Page 20

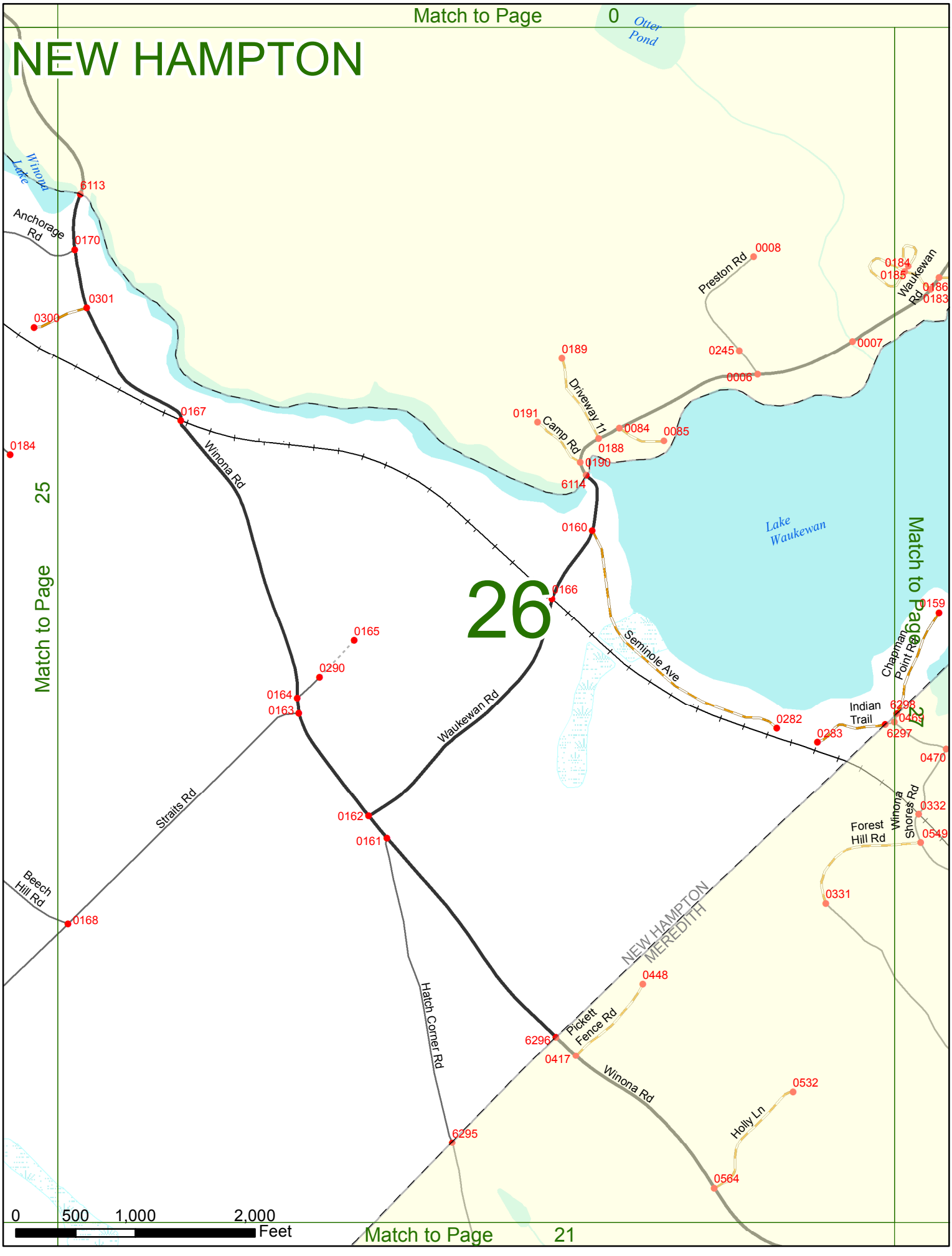
NEW HAMPTON
Match to Page 0
Match to Page 25
Match to Page 27
Match to Page 21
26
Otter Pond
Winona Lake
Lake Waukewan
Anchorage Rd
Preston Rd
Waukewan Rd
Driveway 11
Camp Rd
Winona Rd
Seminole Ave
Chapman Point Rd
Indian Trail
Waukewan Rd
Straits Rd
Beech Hill Rd
Hatch Corner Rd
Pickett Fence Rd
Winona Rd
Forest Hill Rd
Winona Shores Rd
Holly Ln
NEW HAMPTON
MEREDITH
6113
0170
0301
0300
0167
0184
0008
0184
0185
0186
0183
0007
0245
0006
0189
0191
0084
0085
0188
0190
6114
0160
0166
0159
0165
0290
0164
0163
0282
0283
6298
0469
6297
0470
0162
0161
0332
0549
0331
0168
0448
6296
0417
0532
0564
6295
0
500
1,000
2,000
Feet

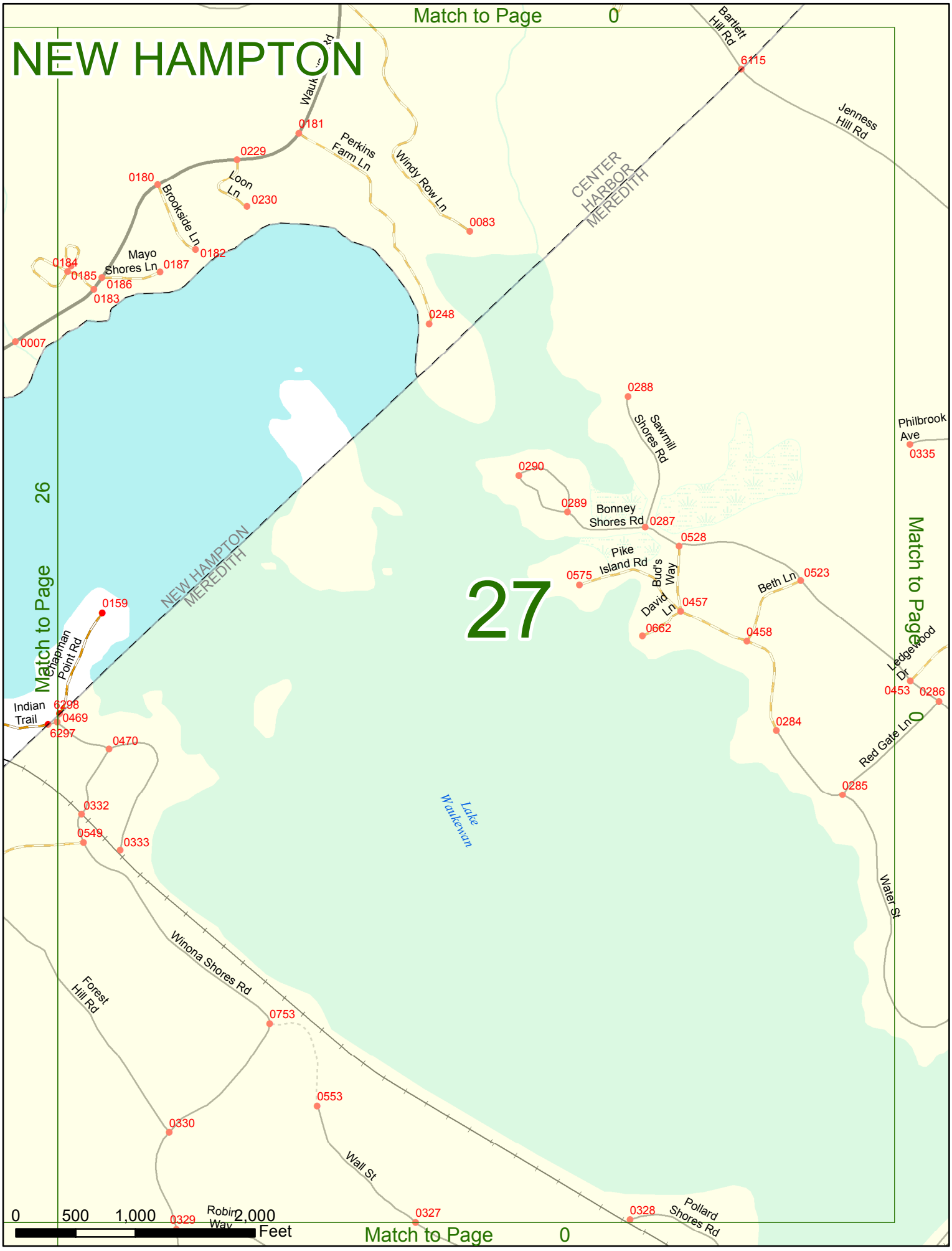
NEW HAMPTON
Match to Page 0
Match to Page 26
Match to Page 0
Match to Page 0
27
Lake Waukewan
CENTER HARBOR
MEREDITH
NEW HAMPTON
MEREDITH
Bartlett Hill Rd
6115
Jenness Hill Rd
Perkins Farm Ln
Windy Row Ln
0181
0229
0180
Brookside Ln
Loon Ln
0230
0083
0182
Mayo Shores Ln
0184
0185
0186
0187
0183
0248
0007
0288
Sawmill Shores Rd
Philbrook Ave
0335
0290
0289
Bonney Shores Rd
0287
0528
Pike Island Rd
0575
Bud's Way
David Ln
0457
0662
0458
Beth Ln
0523
Ledgewood Dr
0453
0286
0284
Red Gate Ln
0285
Water St
0159
Chapman Point Rd
Indian Trail
6298
0469
6297
0470
0332
0549
0333
Winona Shores Rd
Forest Hill Rd
0753
0553
0330
Wall St
0327
0328
Pollard Shores Rd
Robin Way
0329
0 500 1,000 2,000 Feet

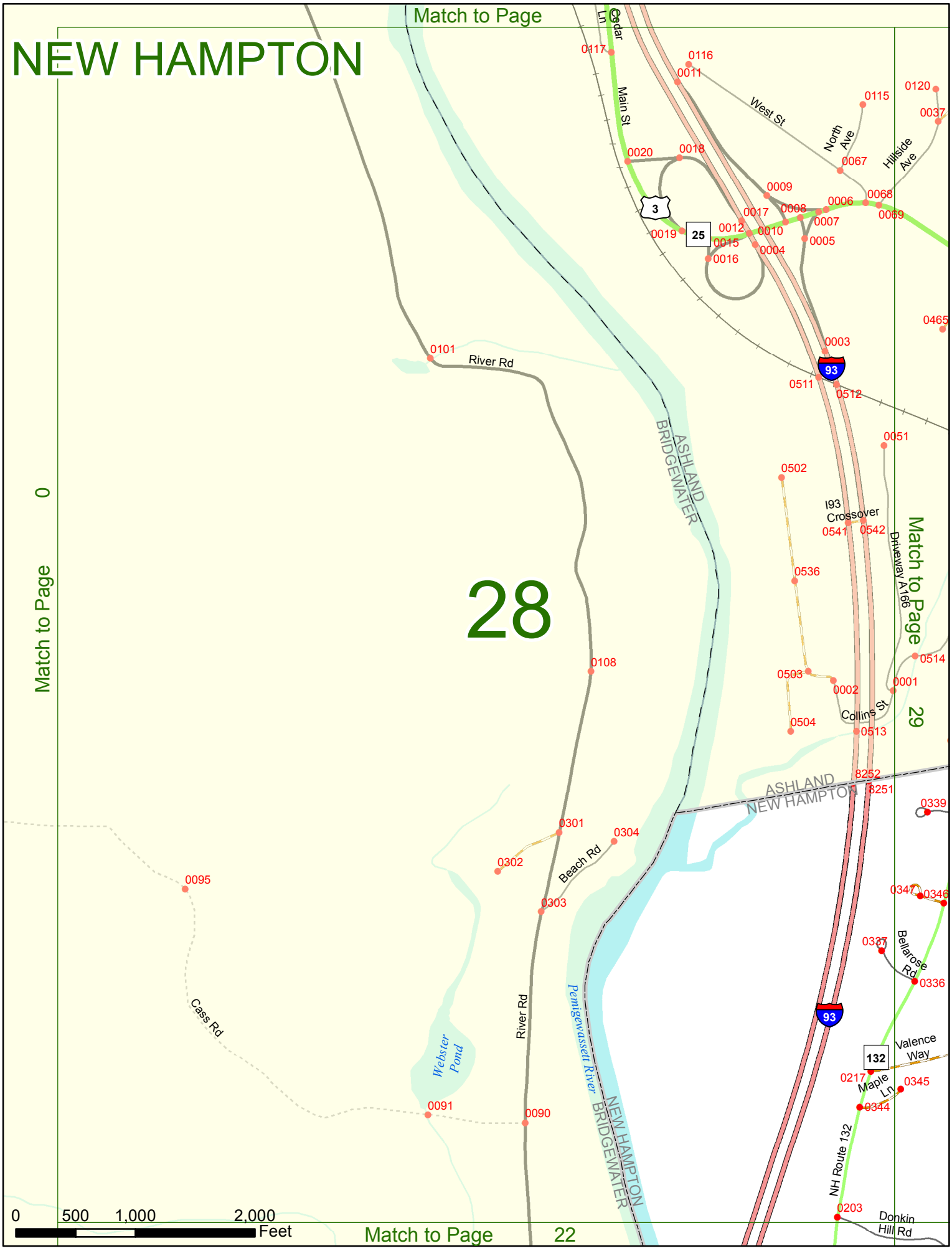

NEW HAMPTON
Match to Page
Match to Page 0
Match to Page 29
Match to Page 22
28
Cedar Ln
Main St
West St
North Ave
Hillside Ave
River Rd
Beach Rd
Cass Rd
Webster Pond
Pemigewassett River
ASHLAND
BRIDGEWATER
NEW HAMPTON
I93 Crossover
Driveway A166
Collins St
Bellarose Rd
Valence Way
Maple Ln
NH Route 132
Donkin Hill Rd
3
25
93
132
0117
0116
0011
0115
0120
0037
0020
0018
0067
0009
0068
0006
0017
0008
0069
0007
0012
0010
0019
0015
0005
0016
0004
0465
0003
0101
0511
0512
0051
0502
0541
0542
0536
0514
0108
0503
0002
0001
0504
0513
8252
8251
0339
0301
0304
0302
0095
0303
0347
0346
0337
0336
0217
0345
0344
0091
0090
0203
0
500
1,000
2,000
Feet

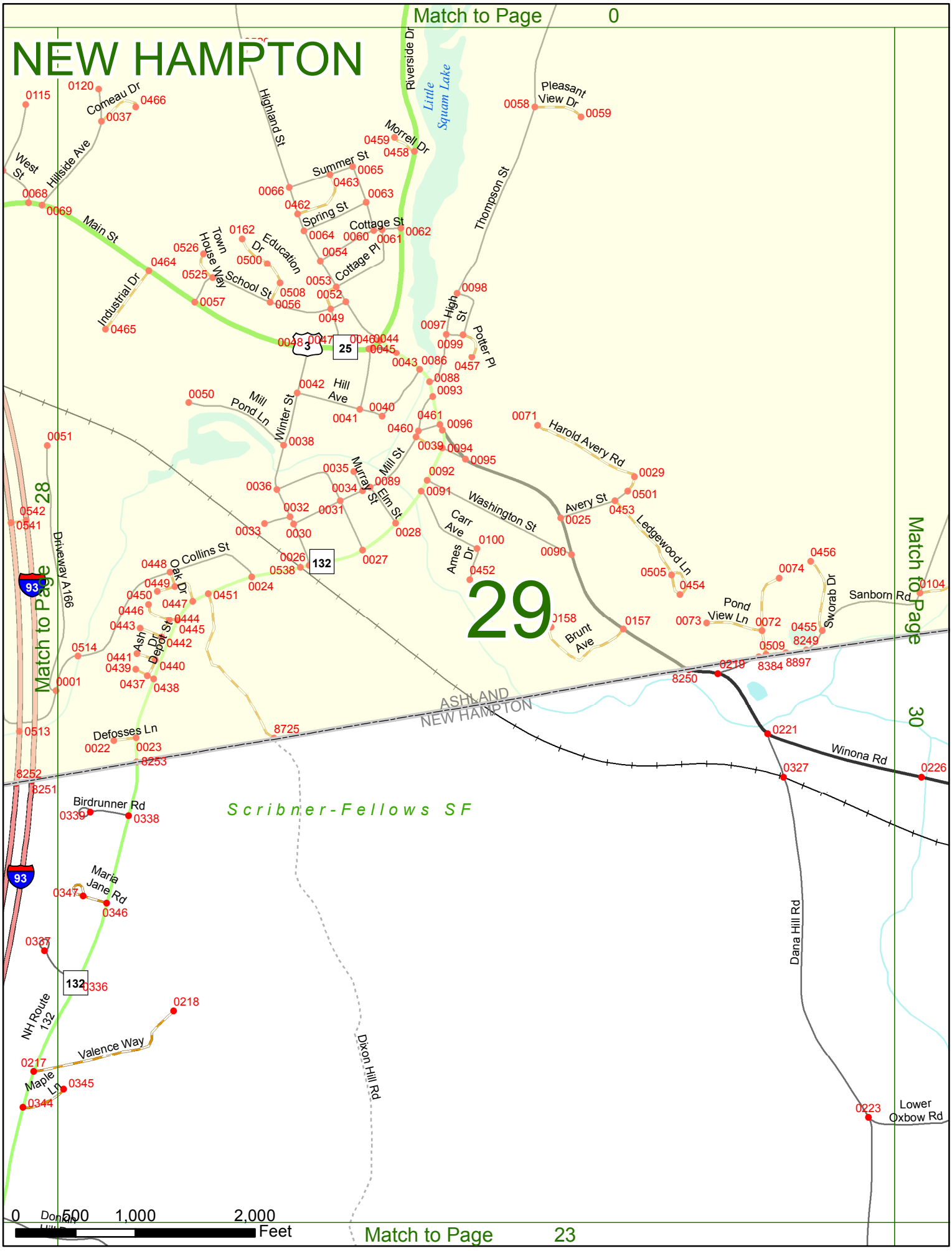
Match to Page 0
NEW HAMPTON
Little Squam Lake
Riverside Dr
Highland St
Morrell Dr
Pleasant View Dr
Thompson St
Summer St
Spring St
Cottage St
Cottage Pl
Education Dr
Town House Way
School St
Industrial Dr
Main St
West St
Hillside Ave
Comeau Dr
High St
Potter Pl
Hill Ave
Mill Pond Ln
Winter St
Murray St
Mill St
Elm St
Harold Avery Rd
Avery St
Ledgewood Ln
Washington St
Carr Ave
Ames Dr
Brunt Ave
Pond View Ln
Sworab Dr
Sanborn Rd
Collins St
Oak Dr
Ash Dr
Depot St
Defosses Ln
Birdrunner Rd
Maria Jane Rd
Valence Way
Maple Ln
NH Route 132
Driveway A166
Dana Hill Rd
Dixon Hill Rd
Winona Rd
Lower Oxbow Rd
ASHLAND
NEW HAMPTON
Scribner-Fellows SF
29
Match to Page 28
Match to Page 30
Match to Page 23
0 500 1,000 2,000 Feet

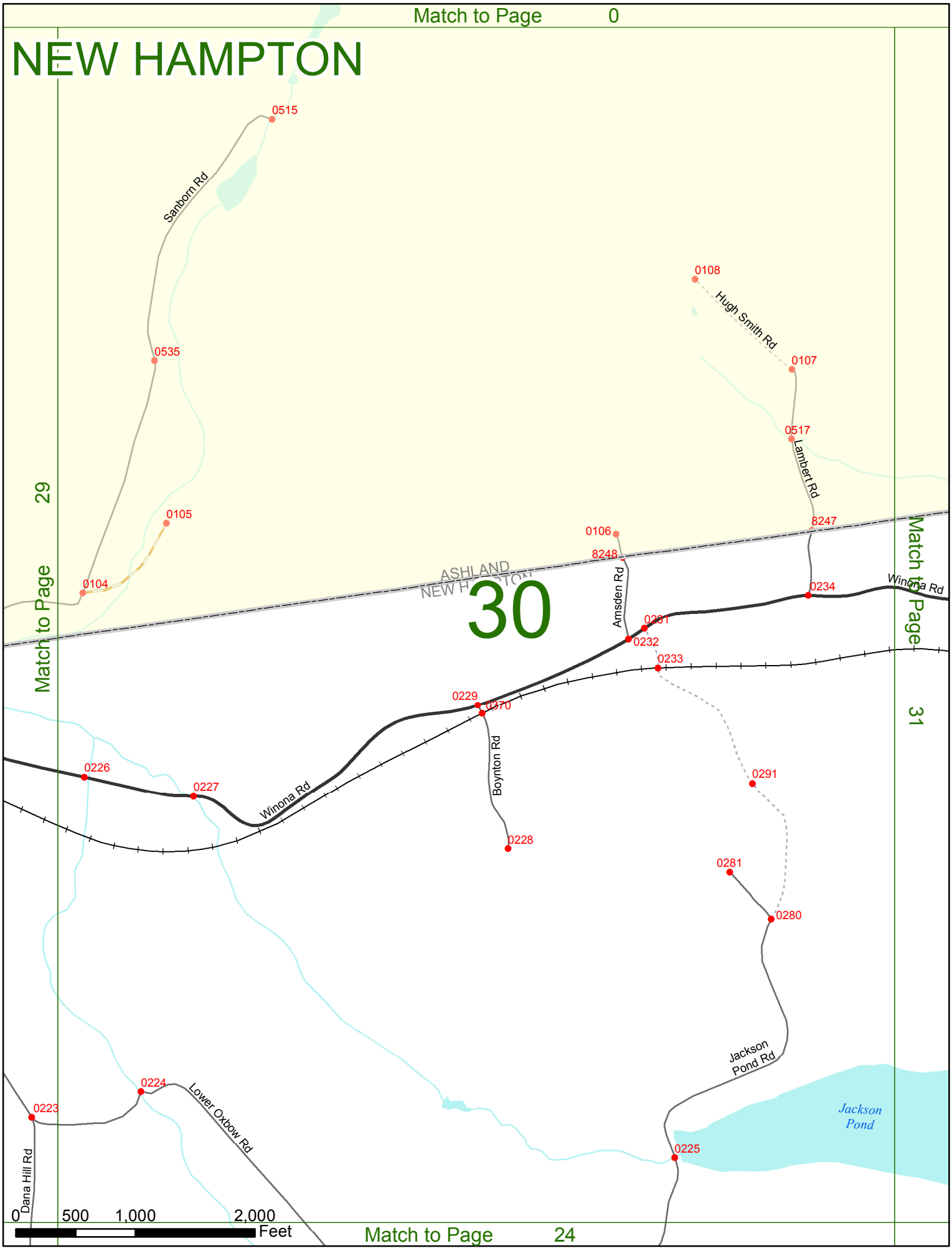
Match to Page 0
NEW HAMPTON
0515
Sanborn Rd
0535
0105
0104
0108
Hugh Smith Rd
0107
0517
Lambert Rd
8247
0106
8248
Amsden Rd
0234
Winona Rd
0231
0232
0233
ASHLAND
NEW HAMPTON
30
Match to Page 29
Match to Page 31
0229
0370
Boynton Rd
0228
0226
0227
Winona Rd
0291
0281
0280
Jackson Pond Rd
Jackson Pond
0225
0224
Lower Oxbow Rd
0223
Dana Hill Rd
0
500
1,000
2,000
Feet
Match to Page 24

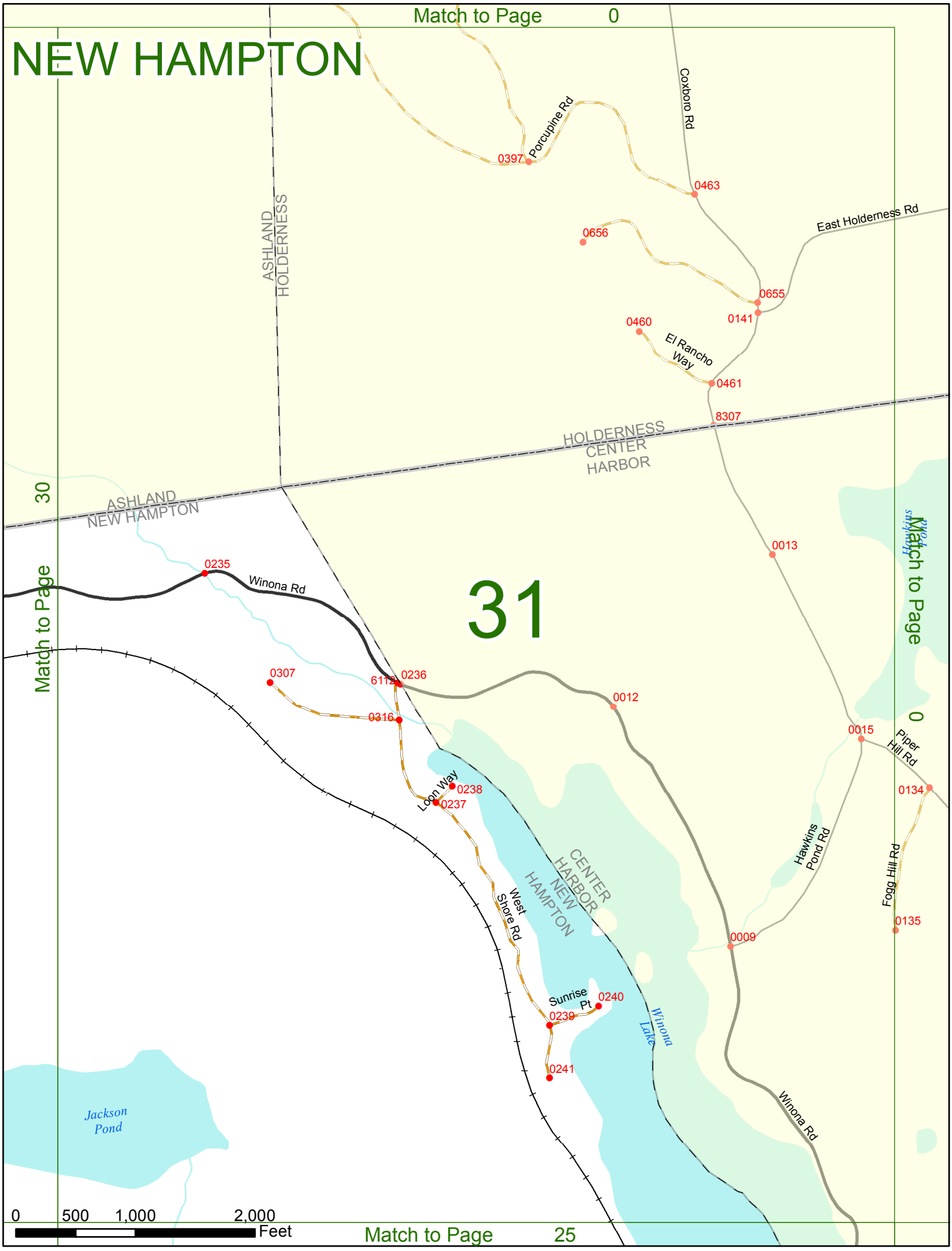
NEW HAMPTON
Match to Page 0
Match to Page 30
Match to Page 0
Match to Page 25
ASHLAND
HOLDERNESS
HOLDERNESS
CENTER
HARBOR
ASHLAND
NEW HAMPTON
CENTER
HARBOR
NEW
HAMPTON
31
Porcupine Rd
Coxboro Rd
East Holderness Rd
El Rancho
Way
Winona Rd
Loon Way
West
Shore Rd
Sunrise
Pt
Hawkins
Pond Rd
Piper
Hill Rd
Fogg Hill Rd
Winona Rd
Jackson
Pond
Winona
Lake
0397
0463
0656
0655
0141
0460
0461
8307
0013
0235
0307
0316
0236
0012
0015
0134
0238
0237
0135
0009
0240
0239
0241
0
500
1,000
2,000
Feet