New Hampshire DOT

Department of Transportation

Maps and data sets are not guaranteed to be free from errors and omissions. Data is in a constant state of update and correction by various groups and agencies. Information displayed on this map is the best available at the time of publication.

2016 Nodal Reference Bookmap

LEGEND

Divided Highway
Linited Access

Turnpike
Toll Road

U.S. Route

N.H. Route

State Roads
(Carries NO Route Number)

Local Roads

Class 6 Roads
(Not Maintained)

Private Roads

State Line

County Line

Town Line

Rivers & Streams

Lakes & Ponds

State Parks

National & State Forests

Reference Nodes

NHDOT will accept crash locations based on the State of NH Uniform Police Traffic Accident Report.

Crash occurred on:

Option 1

Street Address
123 Main Street

Option 2

Route No and/or Street name	Distance from Intersecting Street	NESW	Intesecting Road, Bridge, Town/County line
Main Street	*500*	*E*	*Oak Street*

Option 3

First Node	Distance from First Node	Second Node
515	*212*	*632*

Option 4

Route No and/or Street name	Mile Marker on Interstate Only	NESW	Mile (Marker)
I89S	*700 feet*	*S*	*36.8*

Option 3 – Example

Street Name	*Loudon Road*
First Node	*803*
Distance from First Node	318 Ft
Second Node	*813*

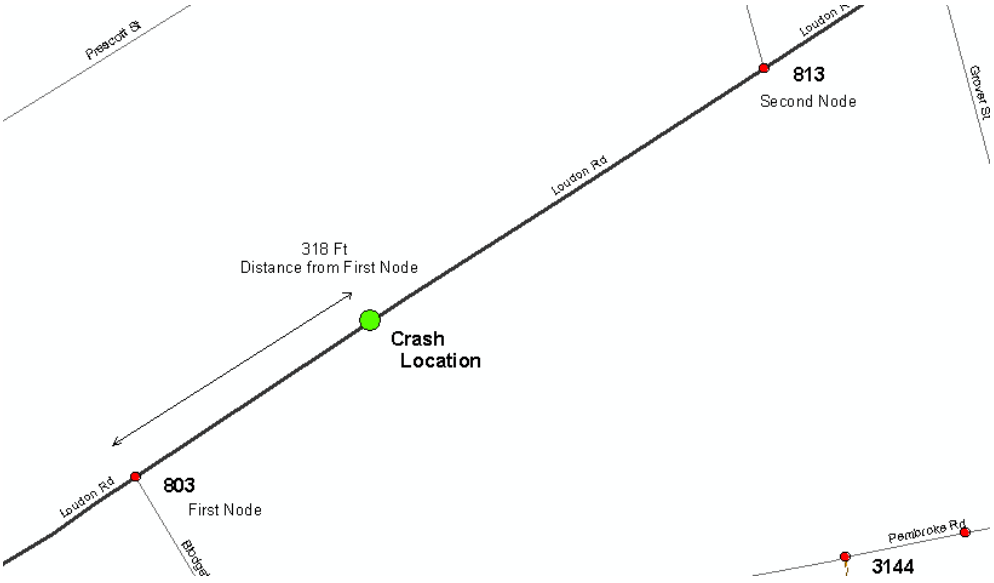

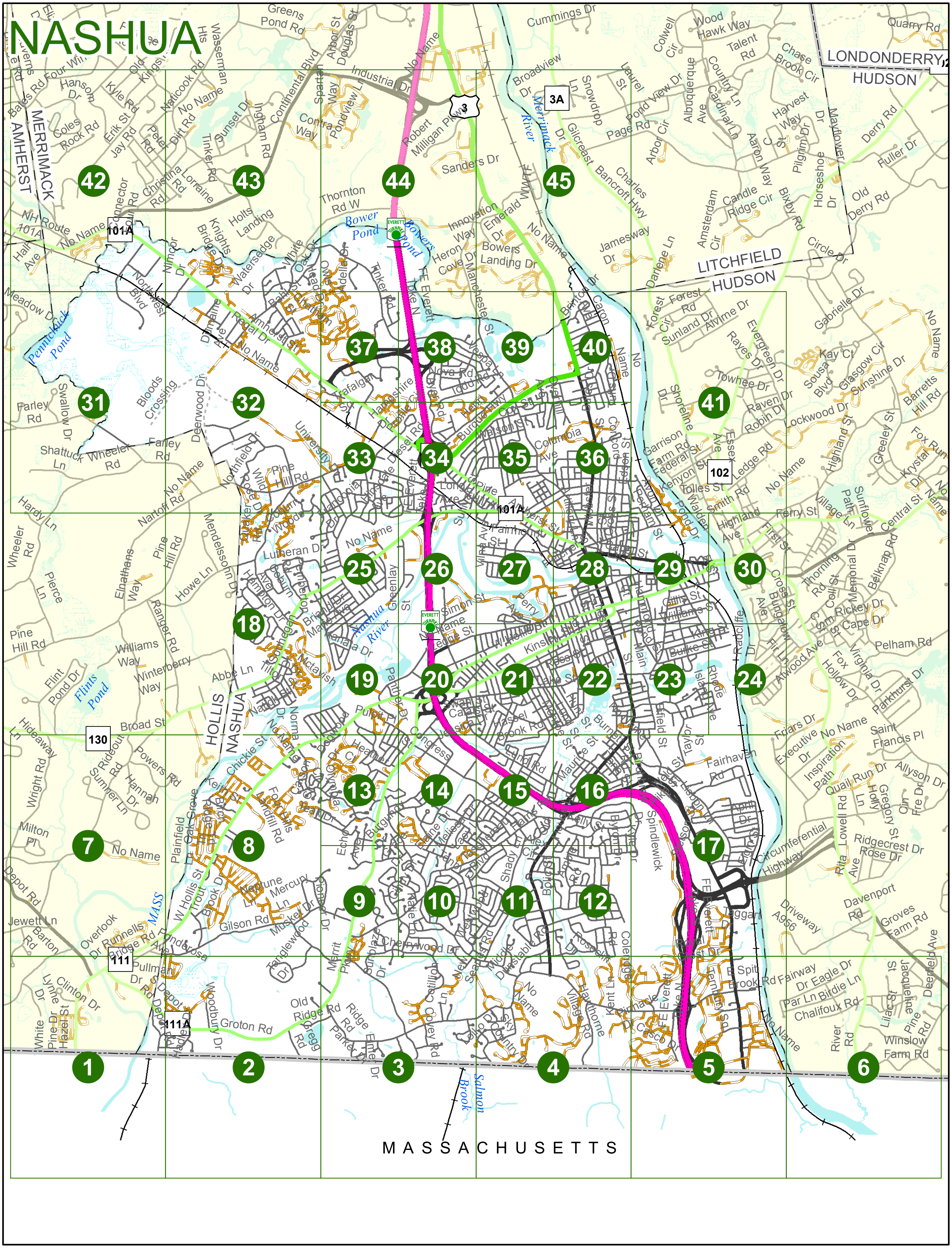
NASHUA
MERRIMACK
AMHERST
LONDONDERRY
HUDSON
LITCHFIELD
HUDSON
HOLLIS
NASHUA
MASSACHUSETTS
Merrimack River
Nashua River
Bower Pond
Pennichuck Pond
Flints Pond
Salmon Brook
3A
3
101A
102
130
111
111A
1
2
3
4
5
6
7
8
9
10
11
12
13
14
15
16
17
18
19
20
21
22
23
24
25
26
27
28
29
30
31
32
33
34
35
36
37
38
39
40
41
42
43
44
45

Date: 1/5/2016

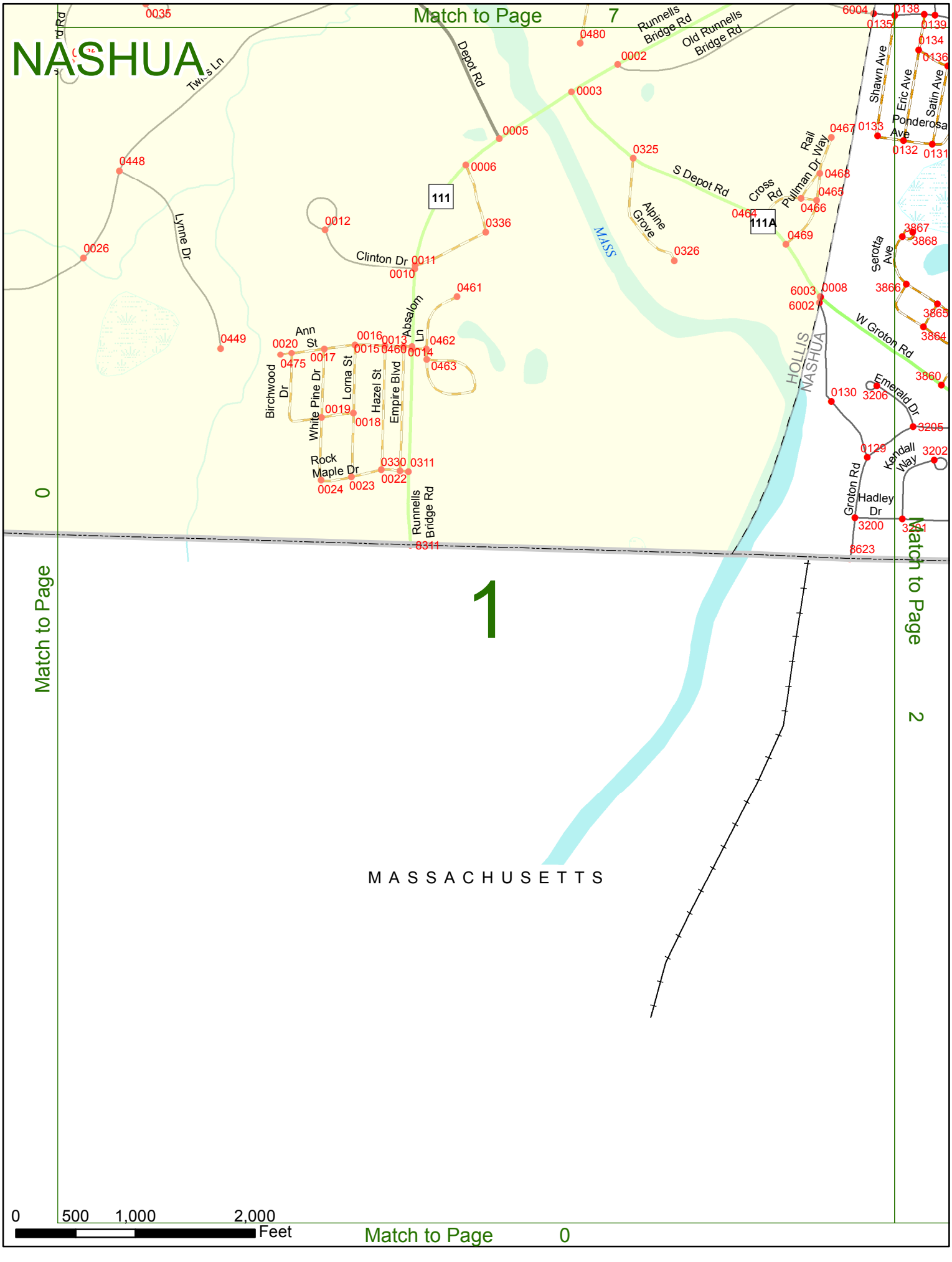
NASHUA
Match to Page 7
Match to Page 0
Match to Page 0
Match to Page 2
1
MASSACHUSETTS
MASS
HOLLIS
NASHUA
Runnells Bridge Rd
Old Runnells Bridge Rd
Depot Rd
S Depot Rd
Lynne Dr
Clinton Dr
Absalom Ln
Ann St
Birchwood Dr
White Pine Dr
Loma St
Hazel St
Empire Blvd
Rock Maple Dr
Alpine Grove
Cross Rd
Rail Pullman Dr Way
W Groton Rd
Shawn Ave
Eric Ave
Satin Ave
Ponderosa Ave
Seroita Ave
Emerald Dr
Kendall Way
Groton Rd
Hadley Dr
111
111A
0 500 1,000 2,000 Feet

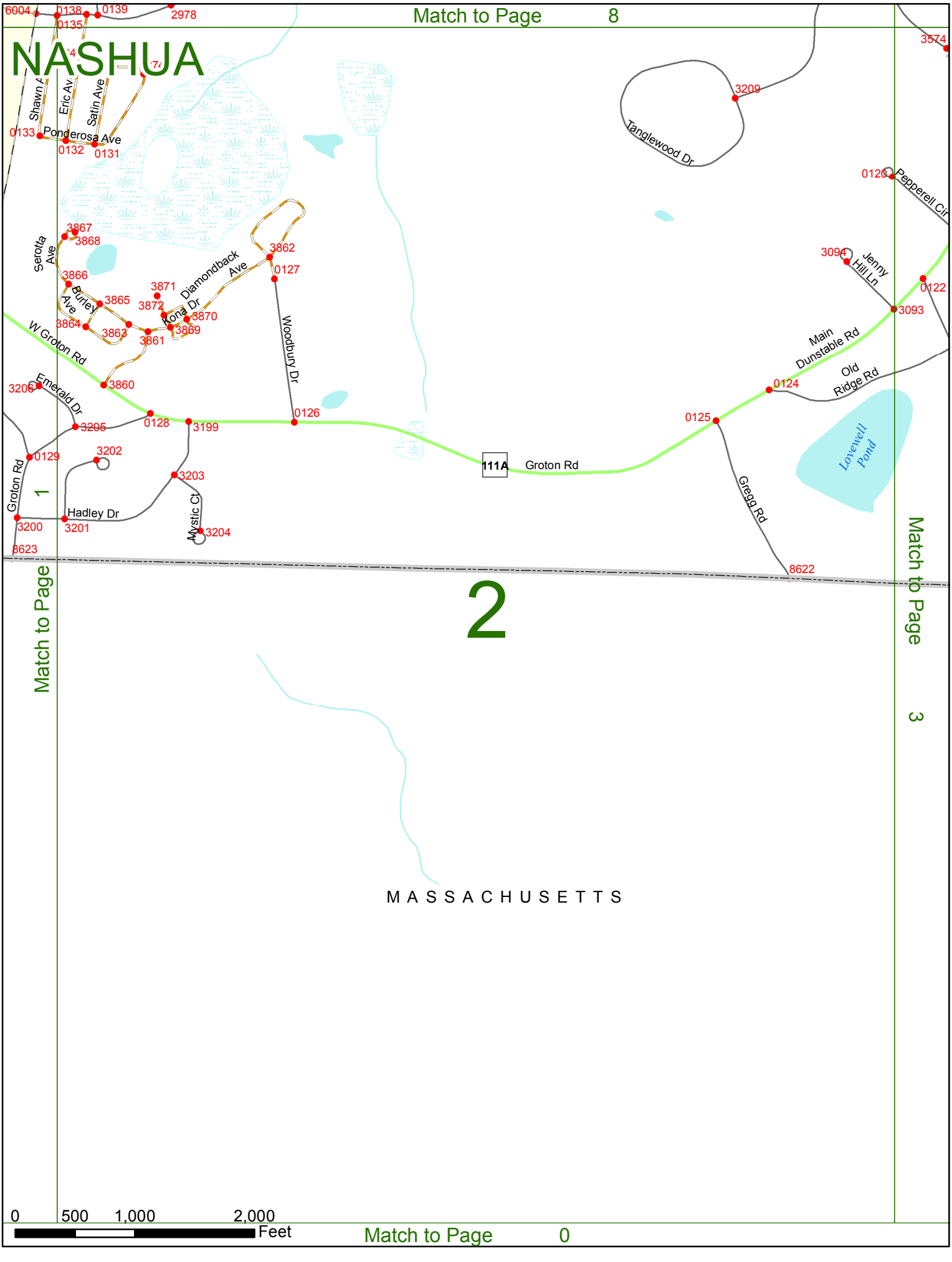

Match to Page 8
NASHUA
6004
0138
0139
2978
0135
3574
Shawn A
Eric Av
Satin Ave
0133
Ponderosa Ave
0132
0131
3209
Tanglewood Dr
0120
Pepperell Cir
3867
3868
Serotta Ave
3862
0127
3866
Diamondback Ave
3871
Burley Ave
3865
3872
Kona Dr
3870
3864
3863
3861
3869
W Groton Rd
Woodbury Dr
3094
Jenny Hill Ln
0122
3093
Main Dunstable Rd
Old Ridge Rd
0124
3206
Emerald Dr
3860
0126
0125
3205
0128
3199
0129
3202
111A
Groton Rd
Lovewell Pond
Groton Rd
1
3203
Gregg Rd
Hadley Dr
Mystic Ct
3200
3201
3204
8623
8622
Match to Page 1
2
Match to Page 3
M A S S A C H U S E T T S
0
500
1,000
2,000
Feet
Match to Page 0

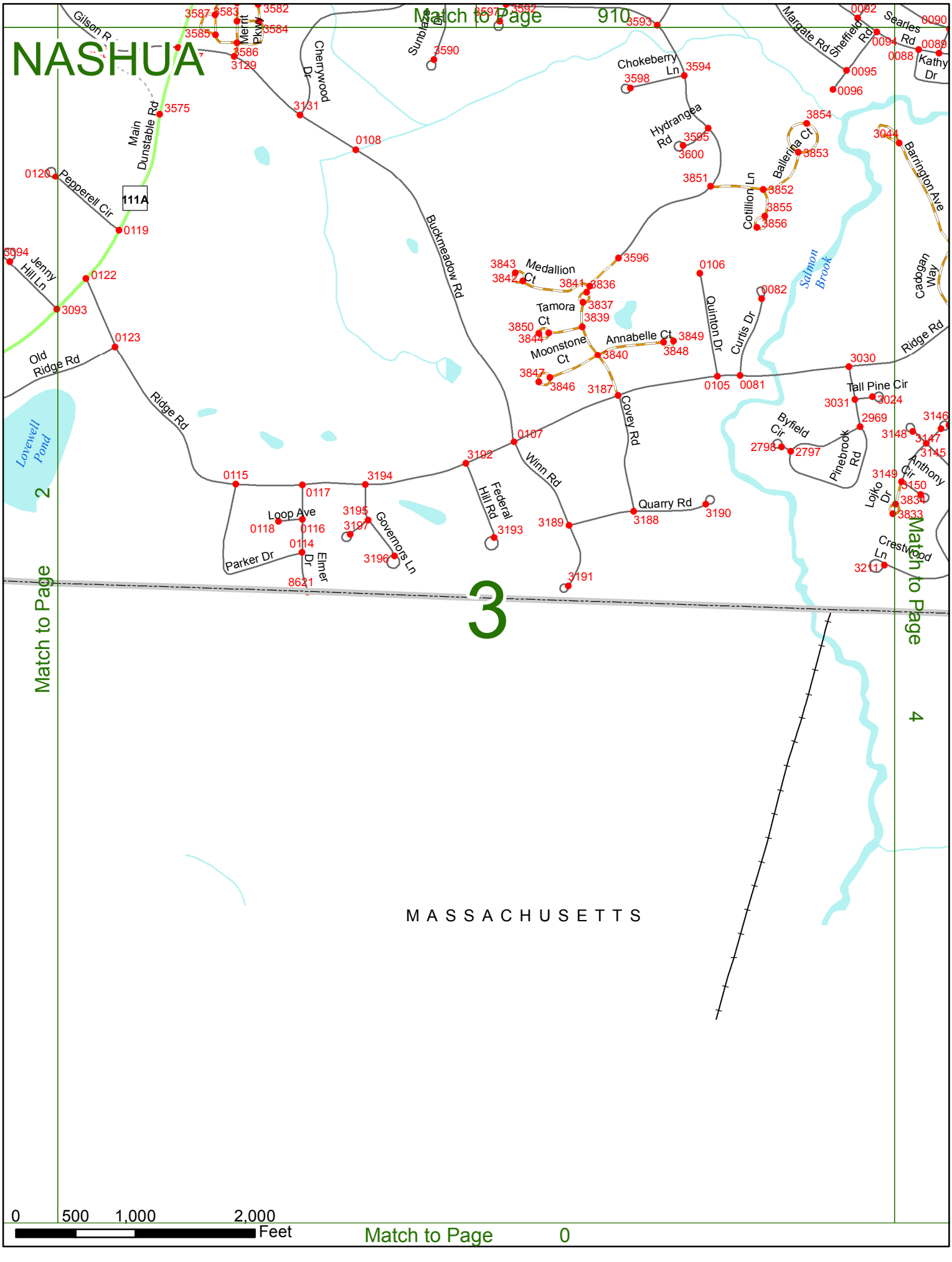
NASHUA
Match to Page 910
Gilson R
Merrit Pkwy
Cherrywood Dr
Sunblade Dr
Chokeberry Ln
Hydrangea Rd
Margate Rd
Sheffield Rd
Searles Rd
Kathy Dr
Main Dunstable Rd
111A
Pepperell Cir
Jenny Hill Ln
Old Ridge Rd
Ridge Rd
Buckmeadow Rd
Medallion Ct
Tamora Ct
Moonstone Ct
Annabelle Ct
Quinton Dr
Curtis Dr
Cotillion Ln
Balleriina Ct
Barrington Ave
Cedogan Way
Salmon Brook
Lovewell Pond
Covey Rd
Winn Rd
Federal Hill Rd
Governors Ln
Loop Ave
Parker Dr
Elmer Dr
Quarry Rd
Tall Pine Cir
Byfield Cir
Pinebrook Rd
Anthony Cir
Lojko Dr
Crestwood Ln
MASSACHUSETTS
Match to Page 2
Match to Page 4
Match to Page 0
0 500 1,000 2,000 Feet

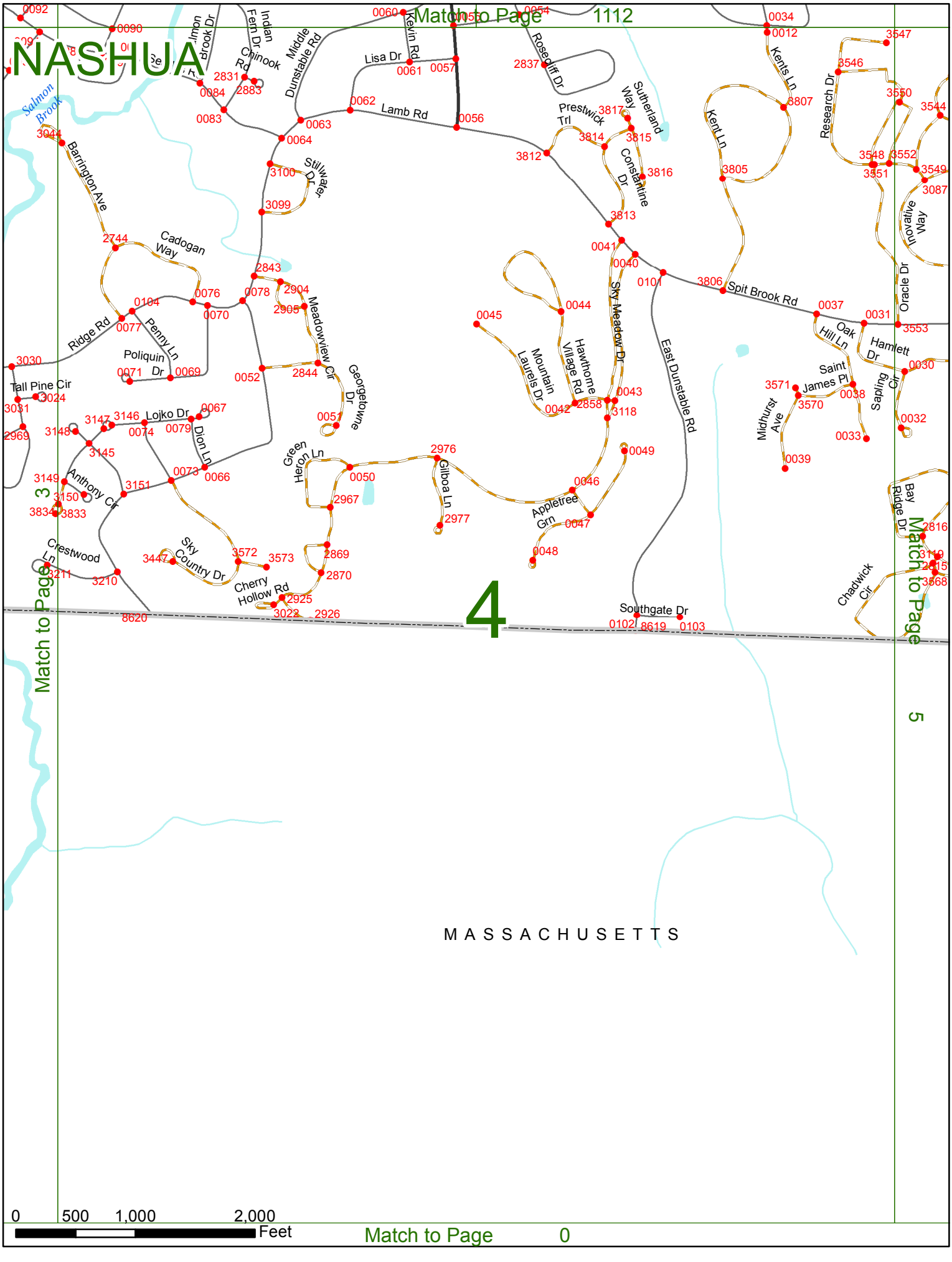
NASHUA
Match to Page 1112
Match to Page 3
Match to Page 5
Match to Page 0
4
MASSACHUSETTS
Salmon Brook
Barrington Ave
Cadogan Way
Ridge Rd
Penny Ln
Poliquin Dr
Tall Pine Cir
Lojko Dr
Dion Ln
Anthony Cir
Crestwood Ln
Sky Country Dr
Cherry Hollow Rd
Green Heron Ln
Georgetowne Dr
Meadowview Cir
Stillwater Dr
Indian Fern Dr
Chinook Rd
Middle Dunstable Rd
Lisa Dr
Kevin Rd
Lamb Rd
Rosecliff Dr
Prestwick Trl
Sutherland Way
Constantine Dr
Sky Meadow Dr
Hawthorne Village Rd
Mountain Laurels Dr
Gilboa Ln
Appletree Grn
East Dunstable Rd
Southgate Dr
Spit Brook Rd
Kent Ln
Kents Ln
Research Dr
Innovative Way
Oracle Dr
Oak Hill Ln
Hamlett Dr
Saint James Pl
Sapling Cir
Midhurst Ave
Bay Ridge Dr
Chadwick Cir
0 500 1,000 2,000 Feet

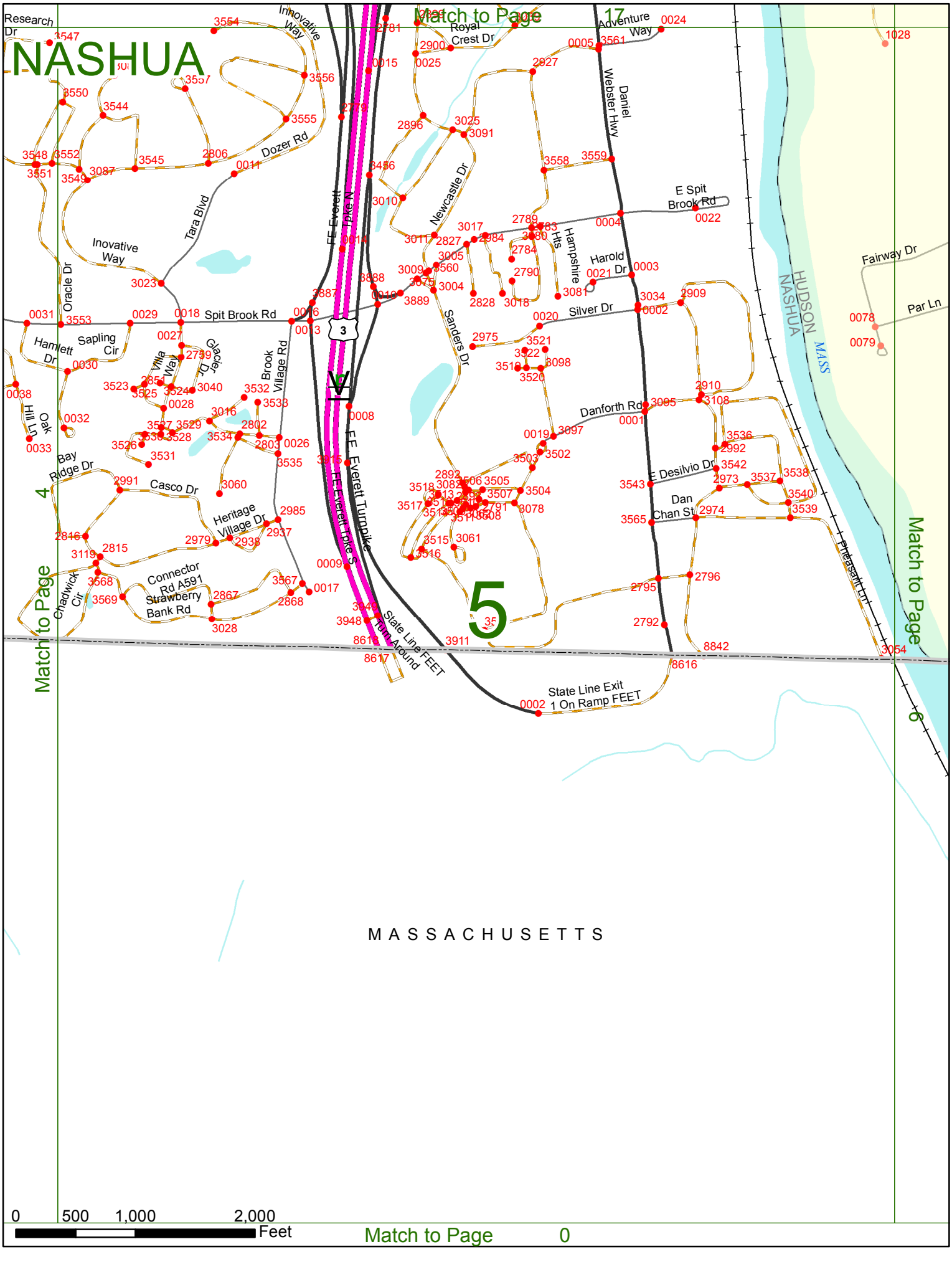
NASHUA
Match to Page 17
Match to Page 4
Match to Page 5
Match to Page 6
Match to Page 0
MASSACHUSETTS
HUDSON
NASHUA
MASS
Research Dr
Innovative Way
Dozer Rd
Tara Blvd
Oracle Dr
Spit Brook Rd
Hamlett Dr
Sapling Cir
Villa Way
Glacier Dr
Brook Village Rd
Oak Hill Ln
Bay Ridge Dr
Casco Dr
Heritage Village Dr
Connector Rd A591
Strawberry Bank Rd
Chadwick Cir
FE Everett Tpke N
FE Everett Turnpike
FE Everett Tpke S
Newcastle Dr
Sanders Dr
Silver Dr
Danforth Rd
E Desilvio Dr
Dan Chan St
Harold Dr
Hampshire Hts
Royal Crest Dr
Daniel Webster Hwy
Adventure Way
E Spit Brook Rd
Fairway Dr
Par Ln
Pheasant Ln
State Line Exit 1 On Ramp FEET
State Line FEET
Turn Around
0 500 1,000 2,000
Feet

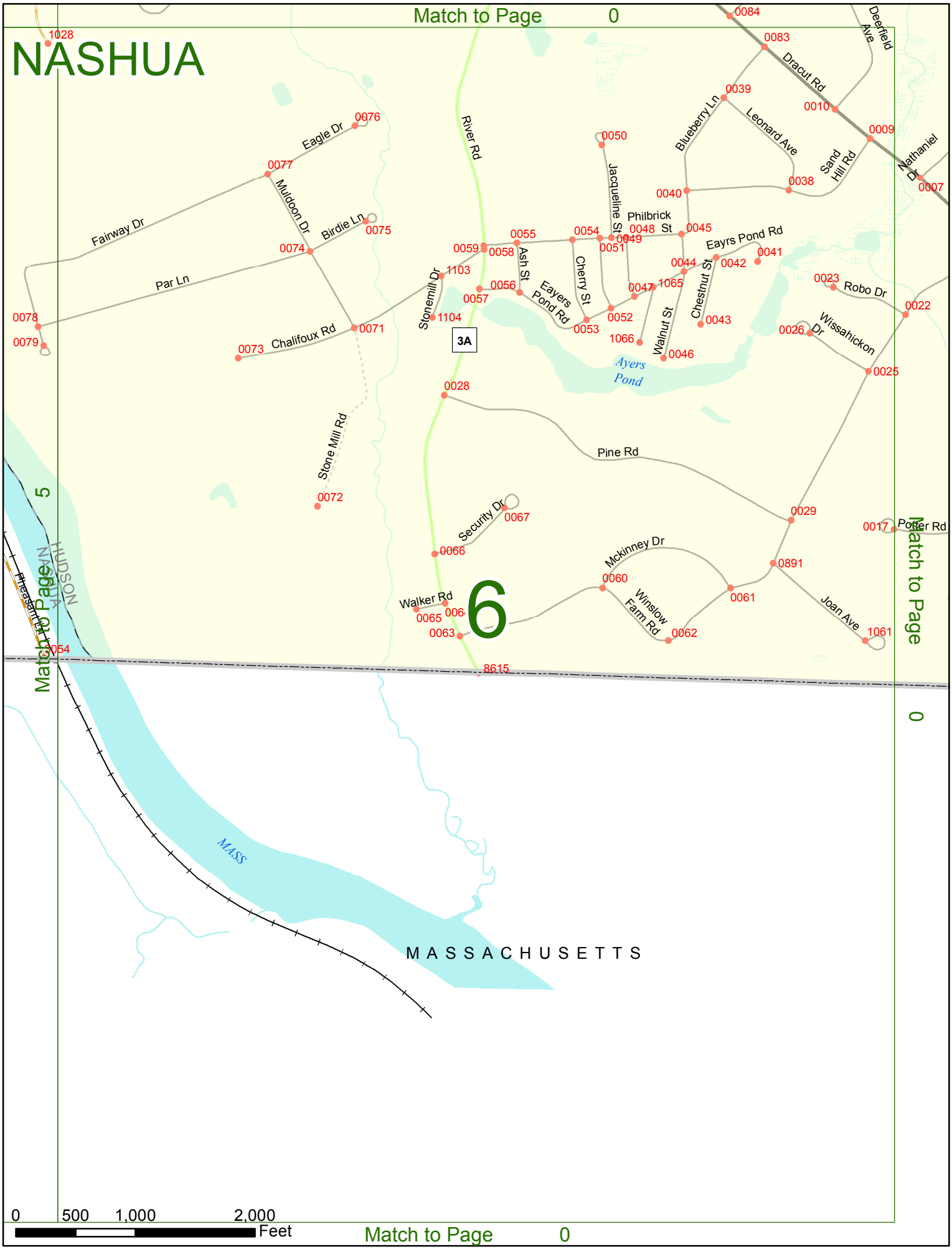
NASHUA
Match to Page 0
Match to Page 5
Match to Page 0
Match to Page 0
River Rd
Eagle Dr
Muldoon Dr
Birdie Ln
Fairway Dr
Par Ln
Chalifoux Rd
Stonemill Dr
Stone Mill Rd
Ash St
Eayers Pond Rd
Cherry St
Jacqueline St
Philbrick St
Blueberry Ln
Leonard Ave
Dracut Rd
Deerfield Ave
Sand Hill Rd
Nathaniel Dr
Eayrs Pond Rd
Chestnut St
Walnut St
Robo Dr
Wissahickon Dr
Ayers Pond
Pine Rd
Security Dr
Mckinney Dr
Winslow Farm Rd
Joan Ave
Potter Rd
Walker Rd
Pheasant Ln
HUDSON
NASHUA
MASS
MASSACHUSETTS
3A
6
0 500 1,000 2,000
Feet

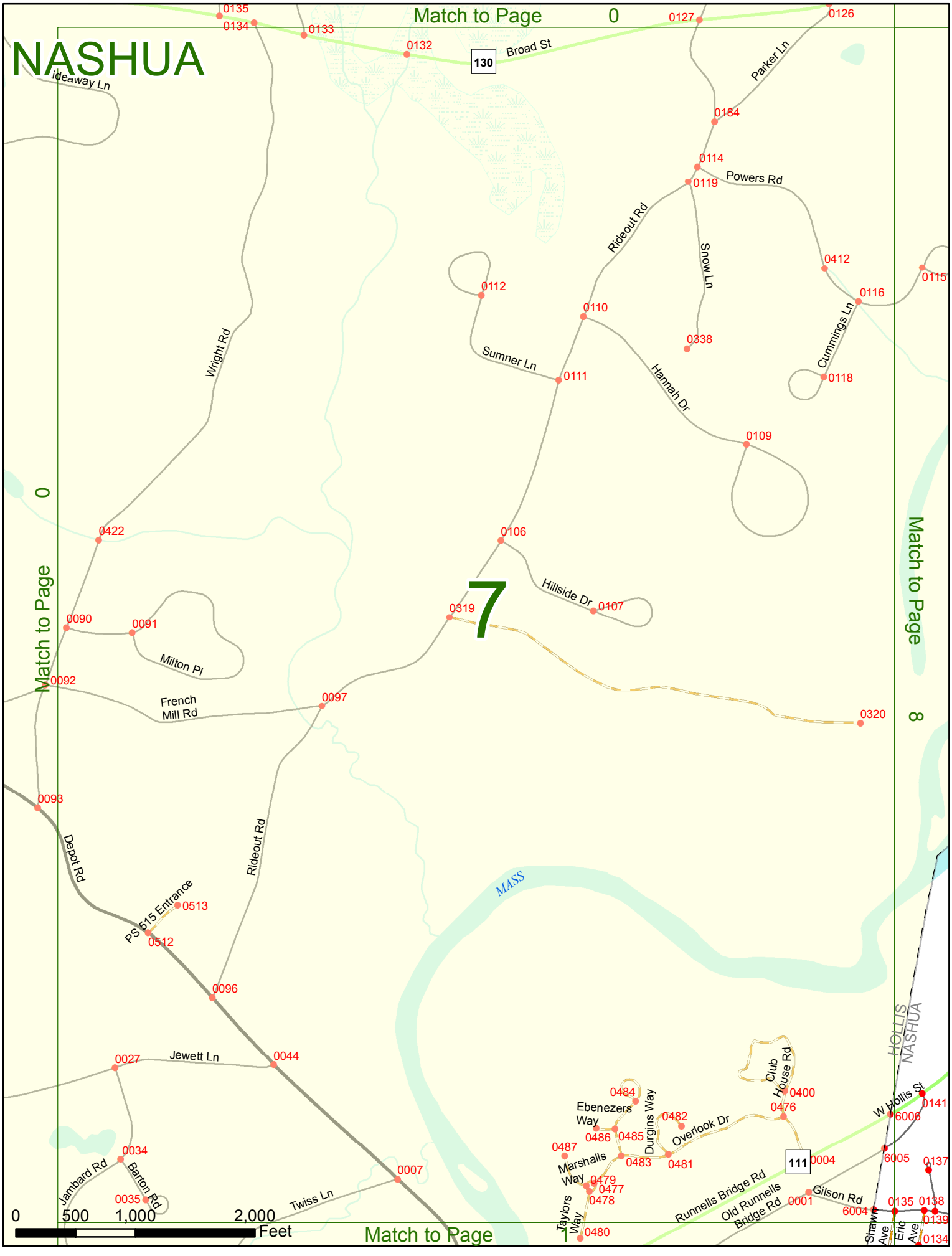
NASHUA
Match to Page 0
Match to Page 0
Match to Page 8
Match to Page 1
7
Broad St
130
Parker Ln
Powers Rd
Rideout Rd
Snow Ln
Cummings Ln
Sumner Ln
Hannah Dr
Hillside Dr
Wright Rd
Milton Pl
French Mill Rd
Rideout Rd
Depot Rd
PS 615 Entrance
Jewett Ln
Jambard Rd
Barton Rd
Twiss Ln
Ebenezers Way
Durgins Way
Overlook Dr
Marshalls Way
Taylors Way
Club House Rd
Runnells Bridge Rd
Old Runnells Bridge Rd
Gilson Rd
W Hollis St
Shawn Ave
Eric Ave
MASS
HOLLIS
NASHUA
111
0135
0134
0133
0132
0127
0126
0184
0114
0119
0412
0115
0116
0112
0110
0338
0118
0111
0109
0422
0106
0319
0107
0090
0091
0092
0097
0320
0093
0513
0512
0096
0027
0044
0034
0035
0007
0484
0486
0485
0482
0487
0483
0481
0479
0477
0478
0480
0400
0476
0004
0001
6004
6005
6006
0141
0137
0135
0138
0139
0134
0 500 1,000 2,000 Feet

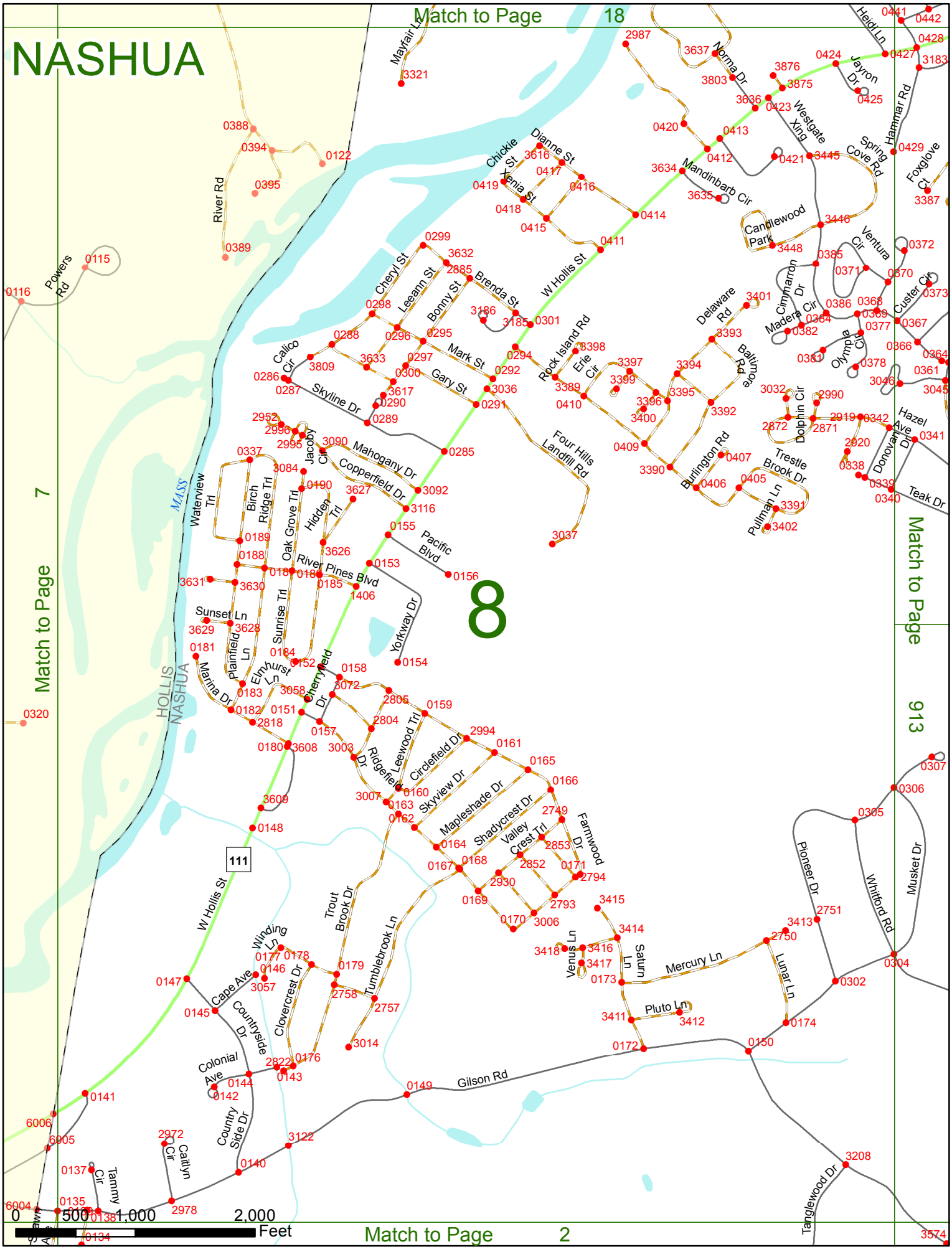

NASHUA
Match to Page 18
Match to Page 7
Match to Page 913
Match to Page 2
8
MASS
HOLLIS
NASHUA
111
River Rd
Powers Rd
Mayfair Ln
Norma Dr
Jayron Dr
Heidi Ln
Hammar Rd
Westgate Xing
Spring Cove Rd
Foxglove Ct
Mandinbarb Cir
Candlewood Park
Ventura Cir
Custer Cir
Cimmarron Dr
Madera Cir
Olympia Cir
Delaware Rd
Baltimore Rd
Dolphin Cir
Hazel Ave
Donovan Dr
Teak Dr
Trestle Brook Dr
Pullman Ln
Burlington Rd
Four Hills Landfill Rd
Rock Island Rd
Erie Cir
W Hollis St
Chickie St
Dianne St
Xenia St
Cheryl St
Leeann St
Bonny St
Brenda St
Mark St
Gary St
Calico Cir
Skyline Dr
Jacoby Cir
Mahogany Dr
Copperfield Dr
Waterview Trl
Birch Ridge Trl
Oak Grove Trl
Hidden Trl
Pacific Blvd
River Pines Blvd
Sunset Ln
Sunrise Trl
Plainfield Ln
Elmhurst Ln
Cherryfield Dr
Yorkway Dr
Marina Dr
Ridgefield Dr
Leewood Trl
Circlefield Dr
Skyview Dr
Mapleshade Dr
Shadycrest Dr
Valley Crest Trl
Farmwood Dr
Trout Brook Dr
Tumblebrook Ln
Winding Ln
Cape Ave
Countryside Dr
Clovercrest Dr
Colonial Ave
Country Side Dr
Caitlyn Cir
Tammy Cir
Gilson Rd
Venus Ln
Saturn Ln
Mercury Ln
Pluto Ln
Lunar Ln
Pioneer Dr
Whitford Rd
Musket Dr
Tanglewood Dr
0 500 1,000 2,000
Feet

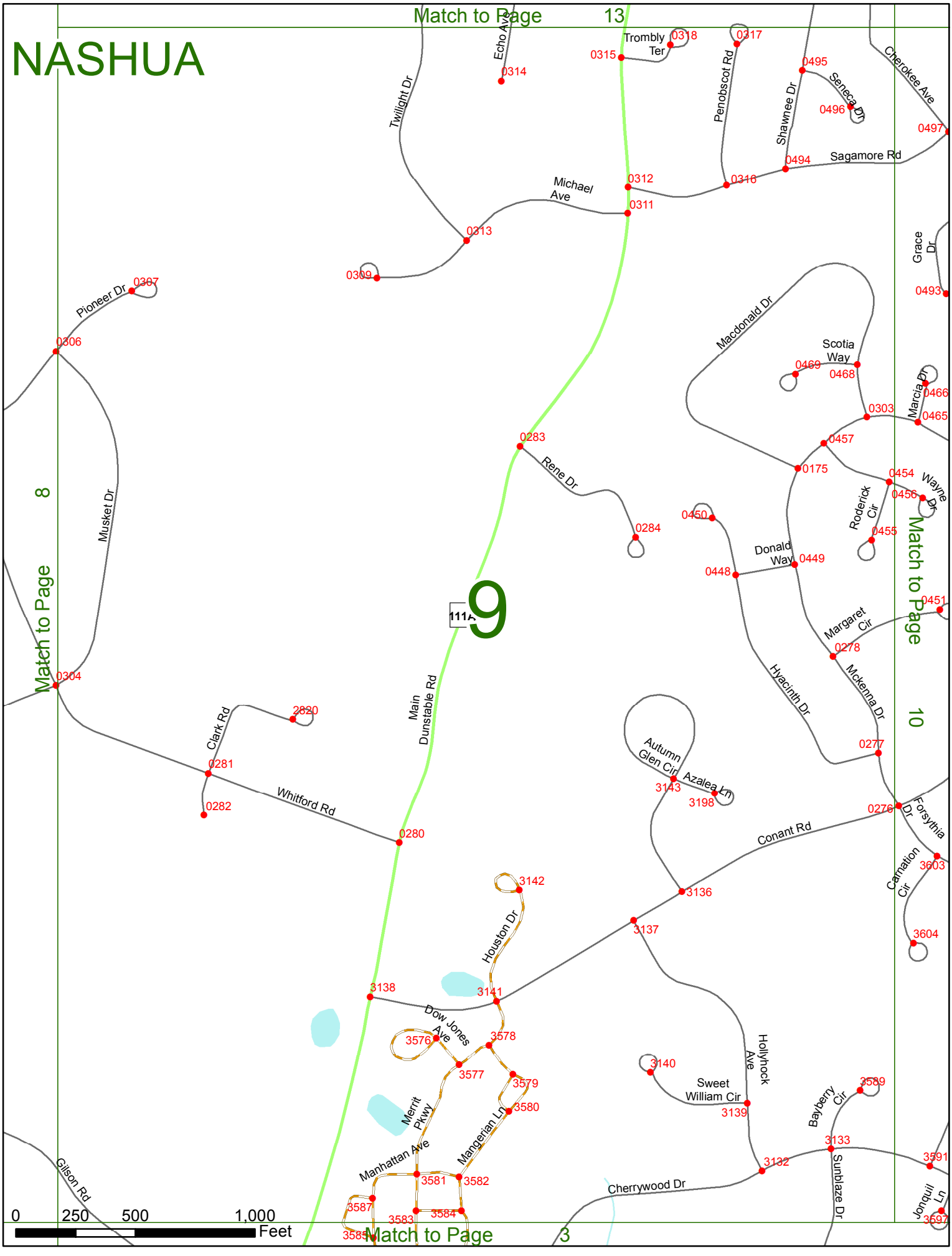
NASHUA
Match to Page 13
Match to Page 8
Match to Page 10
Match to Page 3
9
111A
Twilight Dr
Echo Ave
Trombly Ter
Penobscot Rd
Shawnee Dr
Seneca Dr
Cherokee Ave
Sagamore Rd
Michael Ave
Grace Dr
Pioneer Dr
Macdonald Dr
Scotia Way
Marcia Dr
Rene Dr
Roderick Cir
Wayne Dr
Donald Way
Margaret Cir
Hyacinth Dr
Mckenna Dr
Musket Dr
Clark Rd
Main Dunstable Rd
Whitford Rd
Autumn Glen Cir
Azalea Ln
Forsythia Dr
Conant Rd
Carnation Cir
Houston Dr
Dow Jones Ave
Merrit Pkwy
Manhattan Ave
Mangerian Ln
Hollyhock Ave
Sweet William Cir
Bayberry Cir
Sunblaze Dr
Cherrywood Dr
Jonquil Ln
Gilson Rd
0 250 500 1,000 Feet

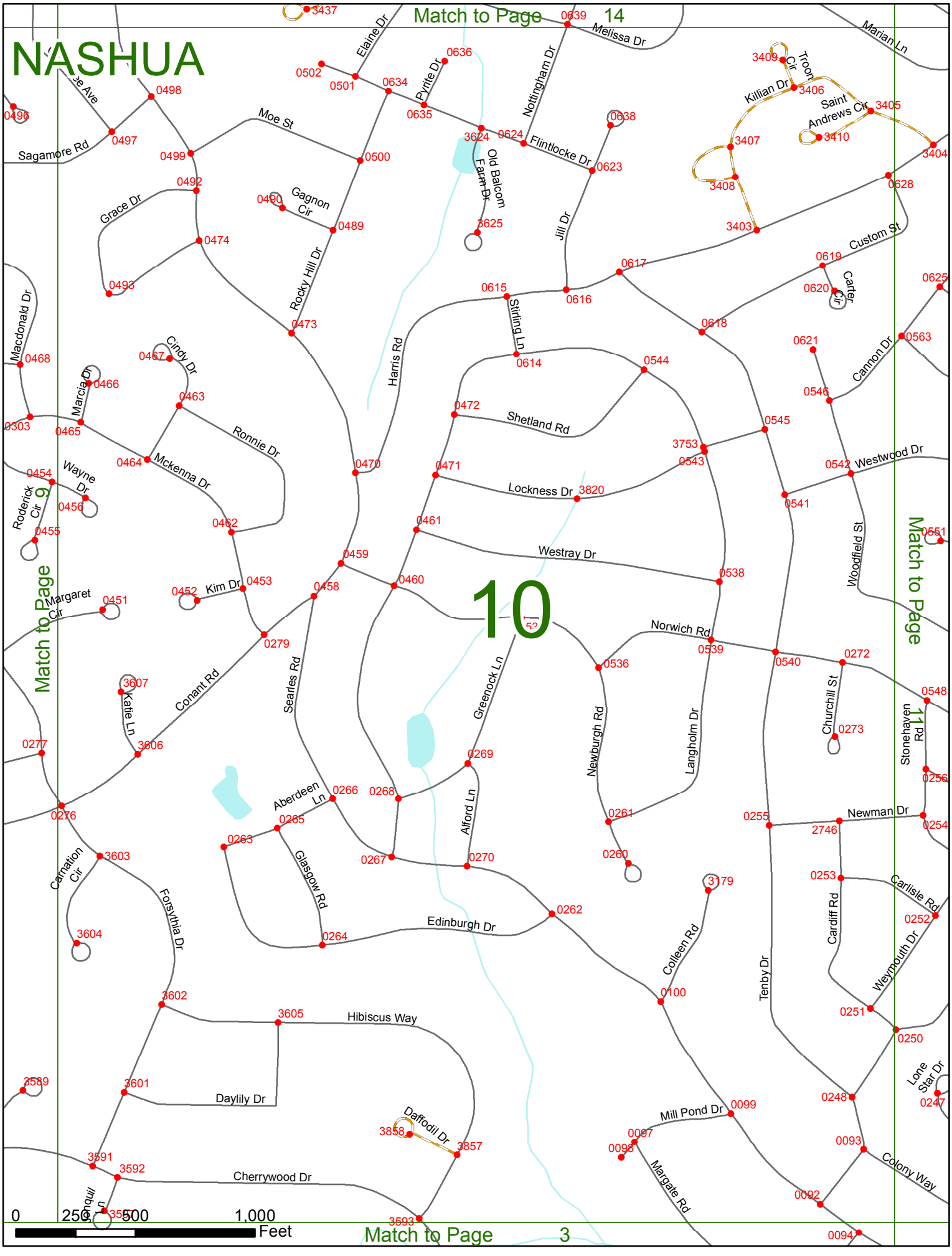
NASHUA
Match to Page 14
Match to Page 9
Match to Page 11
Match to Page 3
10
0 250 500 1,000
Feet
Sagamore Rd
Moe St
Grace Dr
Gagnon Cir
Rocky Hill Dr
Elaine Dr
Pyrite Dr
Nottingham Dr
Melissa Dr
Old Balcom Farm Dr
Flintlocke Dr
Jill Dr
Killian Dr
Troop Cir
Saint Andrews Cir
Marian Ln
Custom St
Carter Cir
Cannon Dr
Macdonald Dr
Marcia Dr
Cindy Dr
Ronnie Dr
Mckenna Dr
Wayne Dr
Roderick Cir
Harris Rd
Stirling Ln
Shetland Rd
Lockness Dr
Westray Dr
Norwich Rd
Westwood Dr
Woodfield St
Margaret Cir
Kim Dr
Conant Rd
Katie Ln
Searles Rd
Greenock Ln
Aberdeen Ln
Alford Ln
Glasgow Rd
Edinburgh Dr
Newburgh Rd
Langholm Dr
Churchill St
Stonehaven Rd
Newman Dr
Carnation Cir
Forsythia Dr
Hibiscus Way
Daylily Dr
Daffodil Dr
Cherrywood Dr
Colleen Rd
Tenby Dr
Cardiff Rd
Carlisle Rd
Weymouth Dr
Lone Star Dr
Mill Pond Dr
Margate Rd
Colony Way

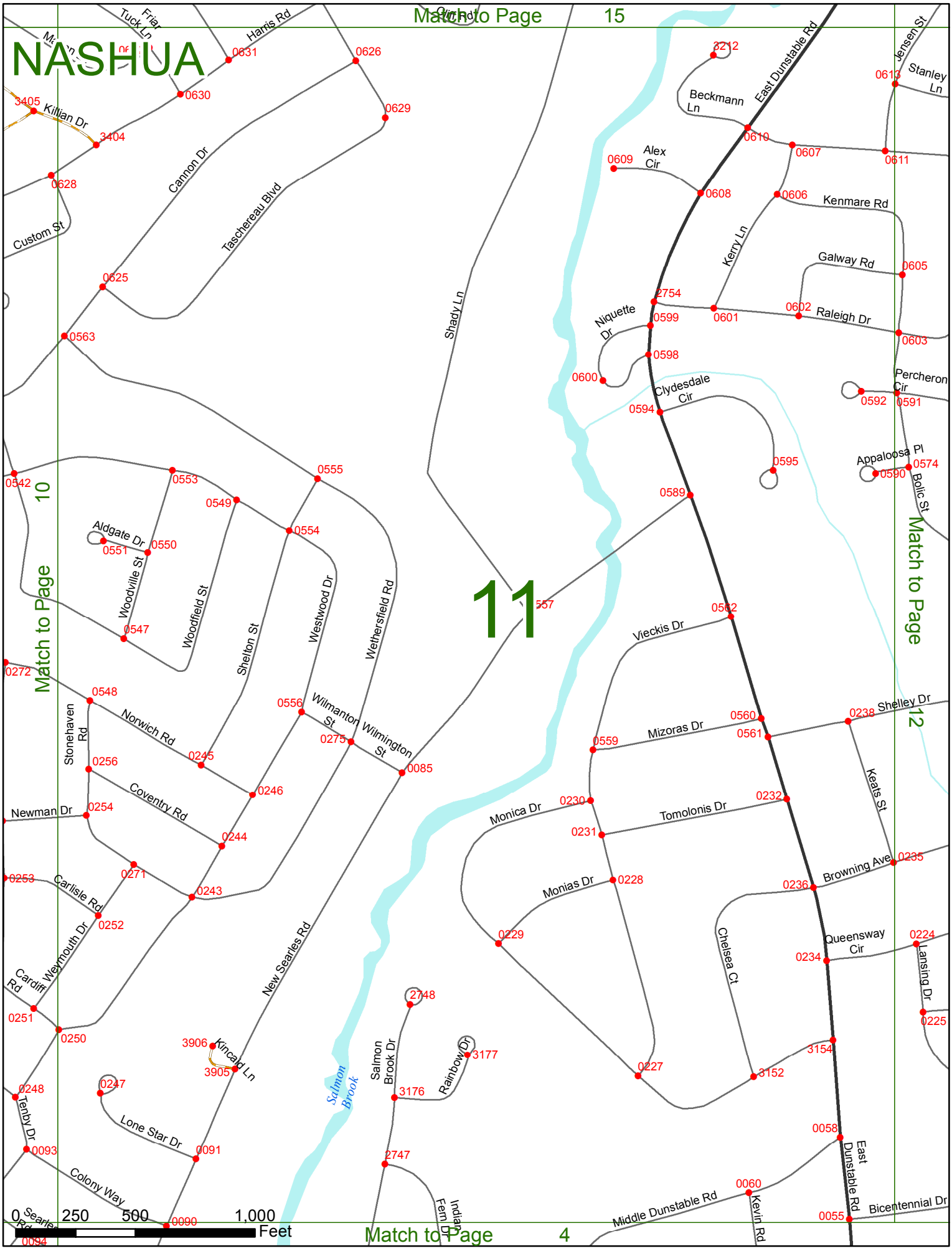
NASHUA
Match to Page 15
Match to Page 10
Match to Page 12
Match to Page 4
11
Harris Rd
Tuck Ln
Friar
Killian Dr
Cannon Dr
Taschereau Blvd
Custom St
Shady Ln
East Dunstable Rd
Beckmann Ln
Jensen St
Stanley Ln
Alex Cir
Kenmare Rd
Kerry Ln
Galway Rd
Niquette Dr
Raleigh Dr
Clydesdale Cir
Percheron Cir
Appaloosa Pl
Bolic St
Aldgate Dr
Woodville St
Woodfield St
Shelton St
Westwood Dr
Wethersfield Rd
Vieckis Dr
Shelley Dr
Mizoras Dr
Keats St
Monica Dr
Tomolonis Dr
Browning Ave
Monias Dr
Chelsea Ct
Queensway Cir
Lansing Dr
Stonehaven Rd
Norwich Rd
Wilmington St
Coventry Rd
Newman Dr
Carlisle Rd
Weymouth Dr
Cardiff Rd
New Searles Rd
Salmon Brook
Salmon Brook Dr
Rainbow Dr
Kincaid Ln
Lone Star Dr
Tenby Dr
Colony Way
Searles Rd
Indian Fern Dr
Middle Dunstable Rd
Kevin Rd
East Dunstable Rd
Bicentennial Dr
0 250 500 1,000 Feet

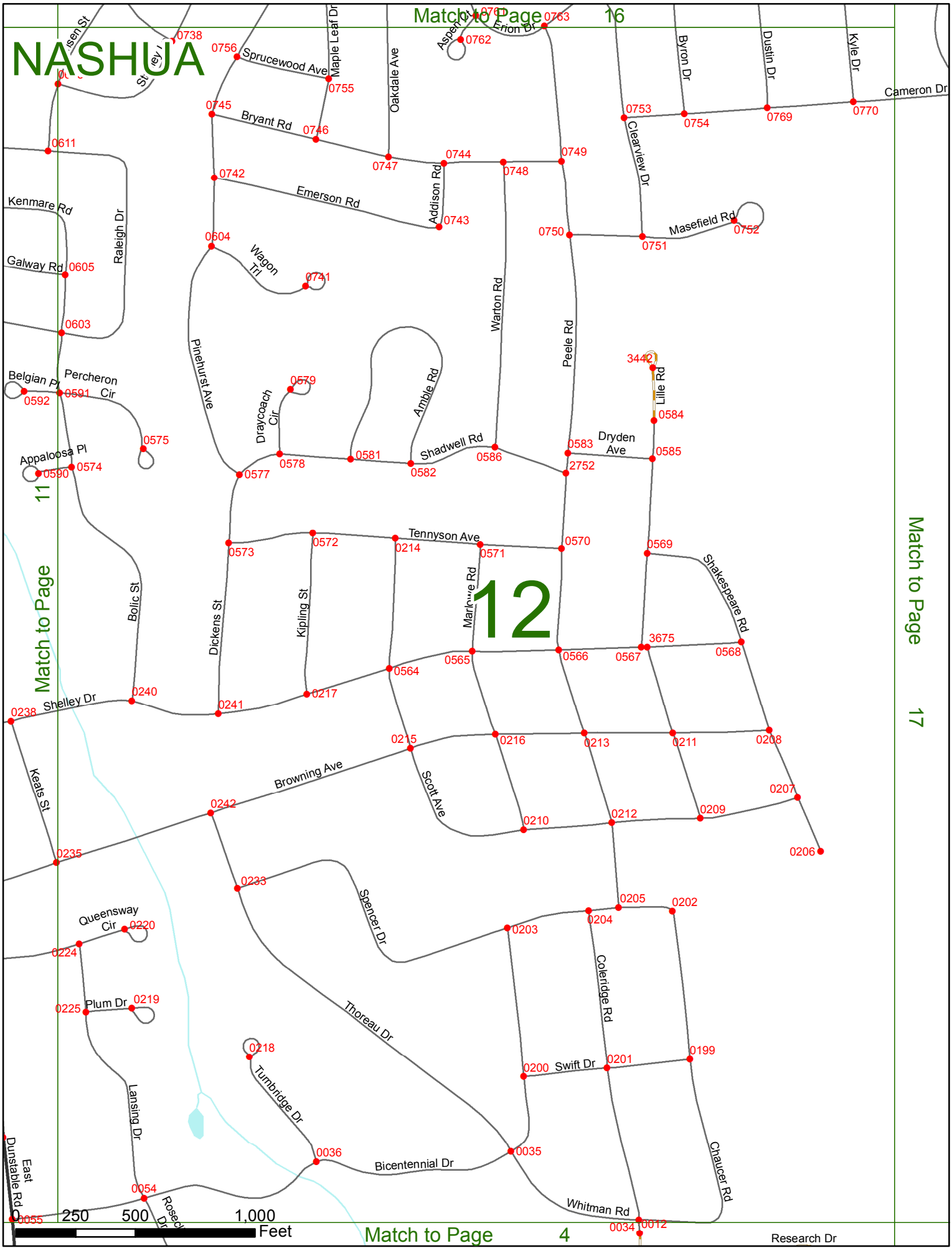
NASHUA
Match to Page 16
Match to Page 11
Match to Page 17
Match to Page 4
12
Sprucewood Ave
Maple Leaf Dr
Oakdale Ave
Aspen Ct
Erion Dr
Byron Dr
Dustin Dr
Kyle Dr
Cameron Dr
Bryant Rd
Emerson Rd
Addison Rd
Clearview Dr
Masefield Rd
Kenmare Rd
Raleigh Dr
Galway Rd
Wagon Trl
Warton Rd
Peele Rd
Lille Rd
Belgian Pl
Percheron Cir
Pinehurst Ave
Draycoach Cir
Amble Rd
Shadwell Rd
Dryden Ave
Appaloosa Pl
Tennyson Ave
Marlowe Rd
Shakespeare Rd
Bolic St
Dickens St
Kipling St
Shelley Dr
Keats St
Browning Ave
Scott Ave
Spencer Dr
Queensway Cir
Plum Dr
Thoreau Dr
Coleridge Rd
Swift Dr
Turnbridge Dr
Lansing Dr
Bicentennial Dr
Whitman Rd
Chaucer Rd
East Dunstable Rd
Research Dr
0738
0756
0755
0761
0763
0762
0745
0746
0747
0744
0748
0749
0753
0754
0769
0770
0611
0742
0743
0750
0751
0752
0604
0741
0605
0603
3442
0579
0592
0591
0584
0575
0583
0585
0581
0586
0578
0582
2752
0577
0590
0574
0573
0572
0214
0571
0570
0569
3675
0568
0565
0566
0567
0564
0217
0240
0241
0238
0215
0216
0213
0211
0208
0207
0242
0210
0212
0209
0206
0235
0233
0205
0202
0204
0203
0220
0224
0225
0219
0218
0200
0201
0199
0036
0035
0054
0055
0034
0012
0
250
500
1,000
Feet

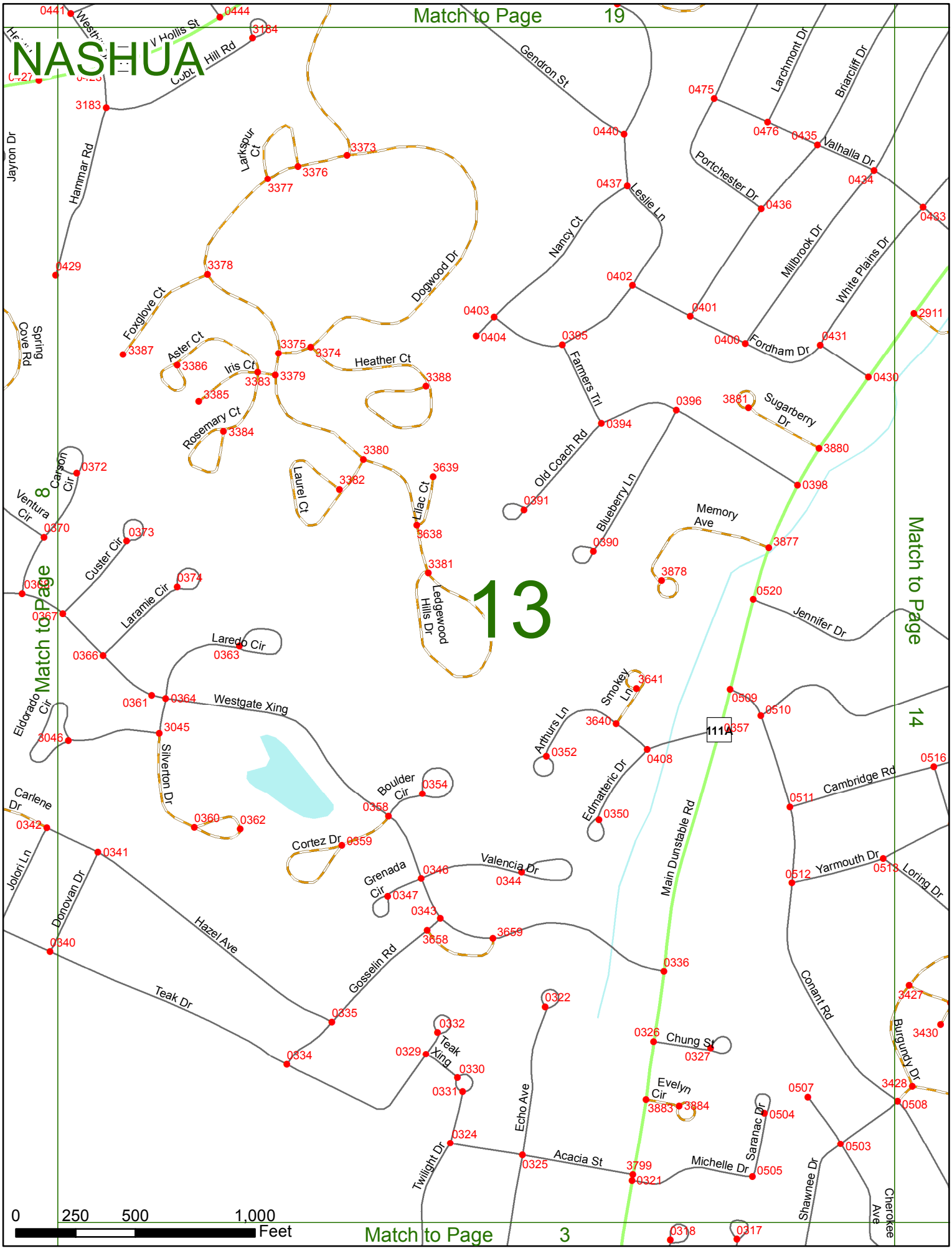

NASHUA
Match to Page 19
Match to Page 8
Match to Page 14
Match to Page 3
13
Gendron St
Larchmont Dr
Briarcliff Dr
Valhalla Dr
Portchester Dr
Leslie Ln
Nancy Ct
Millbrook Dr
White Plains Dr
Fordham Dr
Farmers Trl
Old Coach Rd
Blueberry Ln
Sugarberry Dr
Memory Ave
Jennifer Dr
Smokey Ln
Arthurs Ln
Edmatteric Dr
Main Dunstable Rd
Cambridge Rd
Yarmouth Dr
Loring Dr
Conant Rd
Burgundy Dr
Chung St
Evelyn Cir
Saranac Dr
Michelle Dr
Acacia St
Echo Ave
Twilight Dr
Teak Xing
Teak Dr
Gosselin Rd
Hazel Ave
Donovan Dr
Jolori Ln
Carlene Dr
Eldorado Cir
Silverton Dr
Westgate Xing
Laredo Cir
Laramie Cir
Custer Cir
Ventura Cir
Carson Cir
Spring Cove Rd
Jayron Dr
Hammar Rd
Cobb Hill Rd
V Hollis St
Larkspur Ct
Dogwood Dr
Foxglove Ct
Aster Ct
Iris Ct
Heather Ct
Rosemary Ct
Laurel Ct
Lilac Ct
Ledgewood Hills Dr
Boulder Cir
Cortez Dr
Grenada Cir
Valencia Dr
Shawnee Dr
Cherokee Ave
111A
0 250 500 1,000 Feet

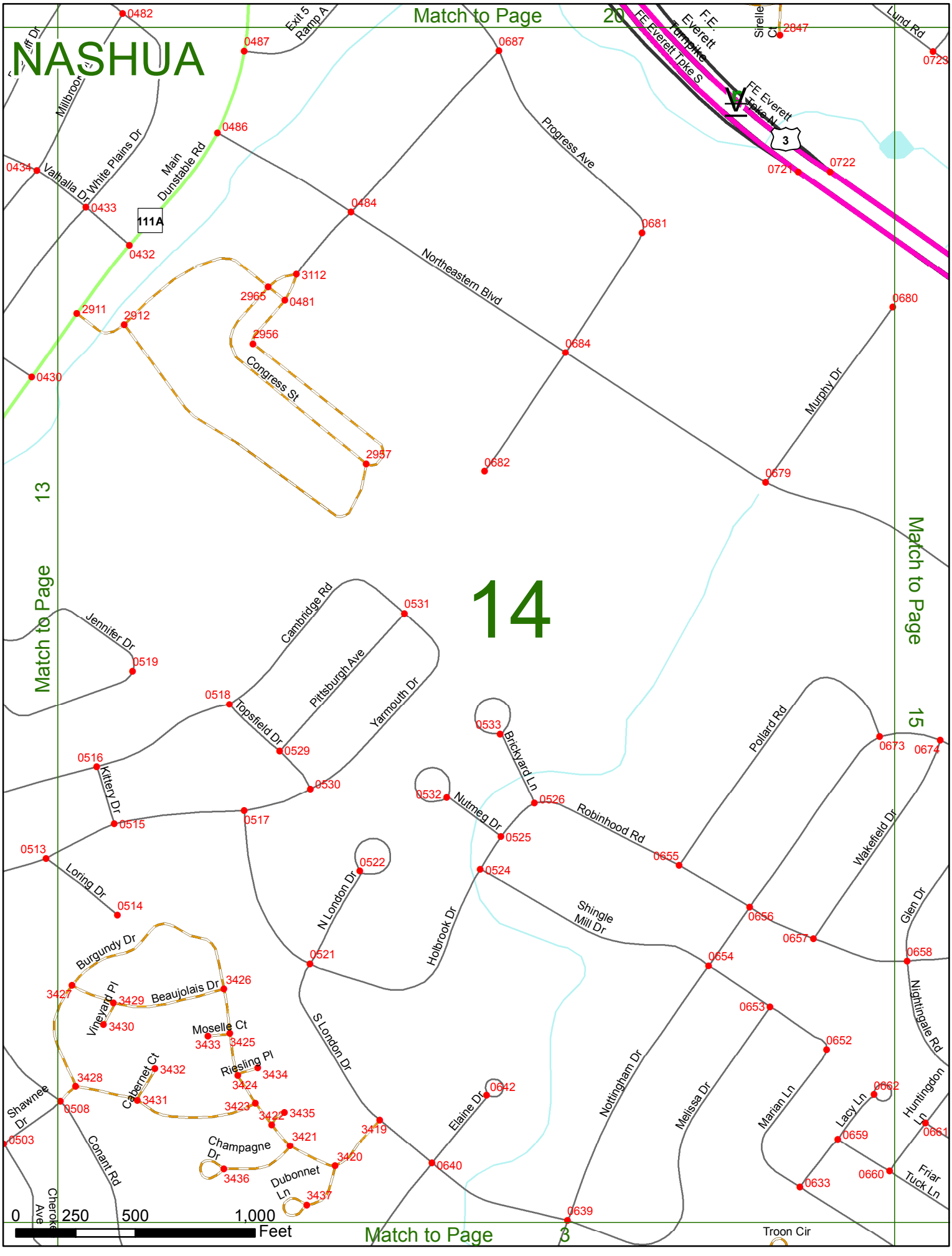

NASHUA
Match to Page 20
Match to Page 13
Match to Page 15
Match to Page 3
14
Exit 5 Ramp A
Millbrook
Valhalla Dr
White Plains Dr
Main Dunstable Rd
111A
Progress Ave
Northeastern Blvd
Congress St
Murphy Dr
Jennifer Dr
Cambridge Rd
Pittsburgh Ave
Yarmouth Dr
Topsfield Dr
Kittery Dr
Loring Dr
Brickyard Ln
Nutmeg Dr
Robinhood Rd
Pollard Rd
Wakefield Dr
Glen Dr
Shingle Mill Dr
Holbrook Dr
N London Dr
S London Dr
Burgundy Dr
Beaujolais Dr
Vineyard Pl
Moselle Ct
Riesling Pl
Cabernet Ct
Shawnee Dr
Conant Rd
Champagne Dr
Dubonnet Ln
Elaine Dr
Nottingham Dr
Melissa Dr
Marian Ln
Lacy Ln
Huntingdon Ln
Friar Tuck Ln
Nightingale Rd
Troon Cir
Cherokee Ave
F.E. Everett Turnpike
FE Everett Tpke S
FE Everett Tpke N
Sirelle Ct
Lund Rd
3
0482
0487
0687
2847
0723
0486
0434
0433
0484
0721
0722
0681
0432
3112
2965
0481
2911
2912
2956
0680
0684
0430
2957
0682
0679
0531
0519
0518
0533
0673
0674
0529
0516
0530
0532
0526
0517
0515
0525
0655
0513
0522
0524
0514
0656
0657
0658
0521
0654
3426
3427
3429
3430
0653
3433
3425
0652
3432
3434
3428
3424
0642
0662
3431
0508
3423
3422
3435
0661
0503
3421
3419
0659
3420
0640
0660
3436
0633
3437
0639
0
250
500
1,000
Feet

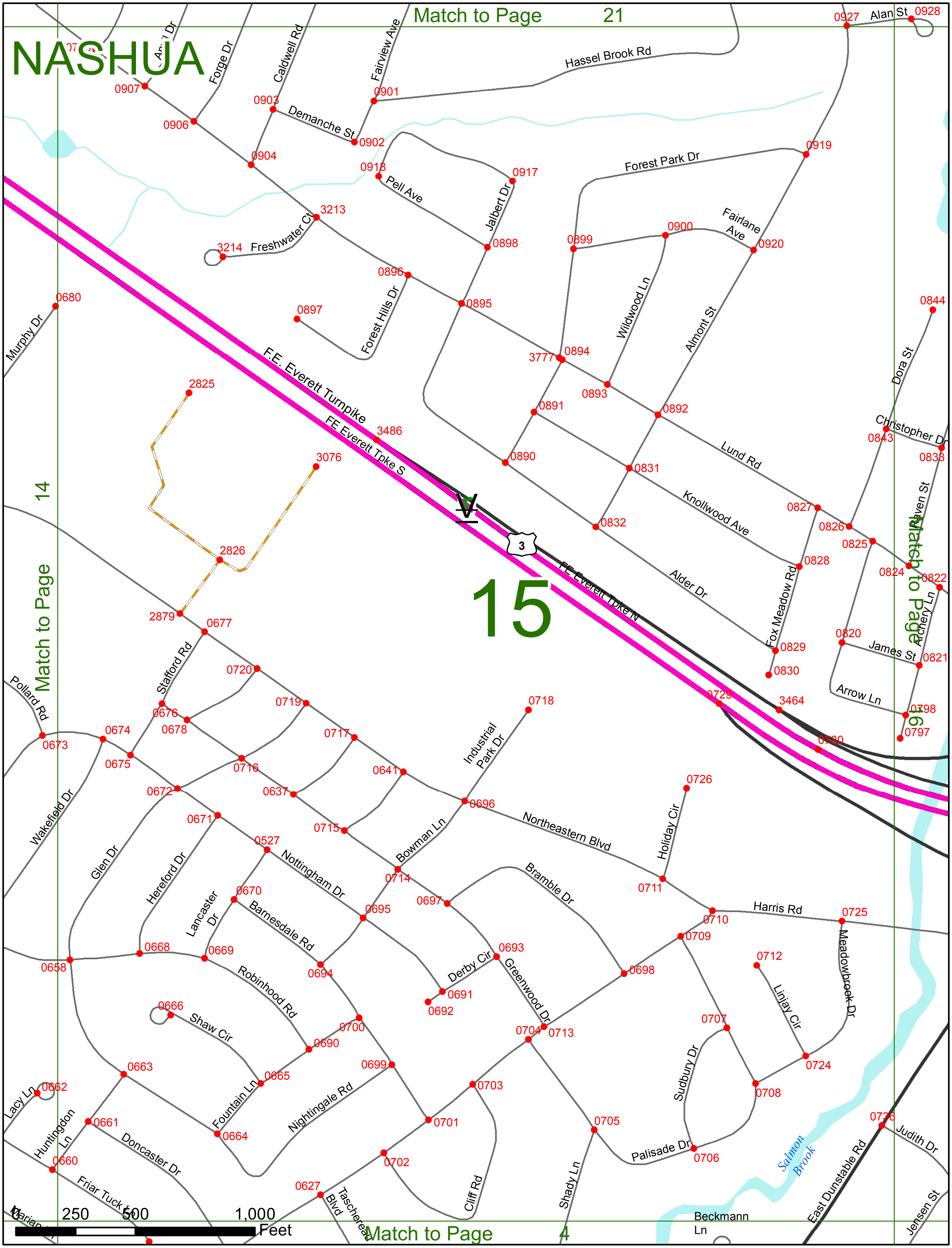
NASHUA
15
Match to Page 21
Match to Page 14
Match to Page 16
Match to Page 4
Hassel Brook Rd
Alan St
Forge Dr
Caldwell Rd
Fairview Ave
Demanche St
Forest Park Dr
Pell Ave
Jalbert Dr
Freshwater Ct
Fairlane Ave
Wildwood Ln
Almont St
Forest Hills Dr
Murphy Dr
F.E. Everett Turnpike
FE Everett Tpke S
FE Everett Tpke N
3
Lund Rd
Knollwood Ave
Alder Dr
Fox Meadow Rd
Dora St
Christopher Dr
Archery Ln
James St
Arrow Ln
Pollard Rd
Stafford Rd
Industrial Park Dr
Wakefield Dr
Glen Dr
Hereford Dr
Lancaster Dr
Nottingham Dr
Barnesdale Rd
Bowman Ln
Northeastern Blvd
Holiday Cir
Bramble Dr
Harris Rd
Meadowbrook Dr
Linjay Cir
Derby Cir
Greenwood Dr
Robinhood Rd
Shaw Cir
Fountain Ln
Nightingale Rd
Sudbury Dr
Palisade Dr
Shady Ln
Cliff Rd
Taschereau Blvd
Doncaster Dr
Friar Tuck Ln
Huntingdon Ln
Lacy Ln
Beckmann Ln
East Dunstable Rd
Judith Dr
Jensen St
Salmon Brook
0927
0928
0907
0906
0903
0904
0901
0902
0918
0917
0919
3213
3214
0899
0900
0920
0898
0896
0895
0680
0897
3777
0894
0844
2825
0893
0891
0892
3486
0843
0838
3076
0890
0831
0827
0826
0832
0825
2826
0828
0824
0822
2879
0677
0820
0829
0821
0830
0720
0719
0718
0729
3464
0798
0676
0678
0674
0717
0797
0673
0730
0675
0716
0641
0726
0672
0637
0696
0671
0715
0527
0714
0711
0670
0697
0695
0710
0725
0709
0668
0669
0693
0712
0658
0694
0698
0691
0692
0666
0707
0700
0704
0713
0690
0724
0699
0663
0665
0708
0703
0662
0661
0664
0701
0705
0736
0706
0660
0702
0627
0 250 500 1,000 Feet

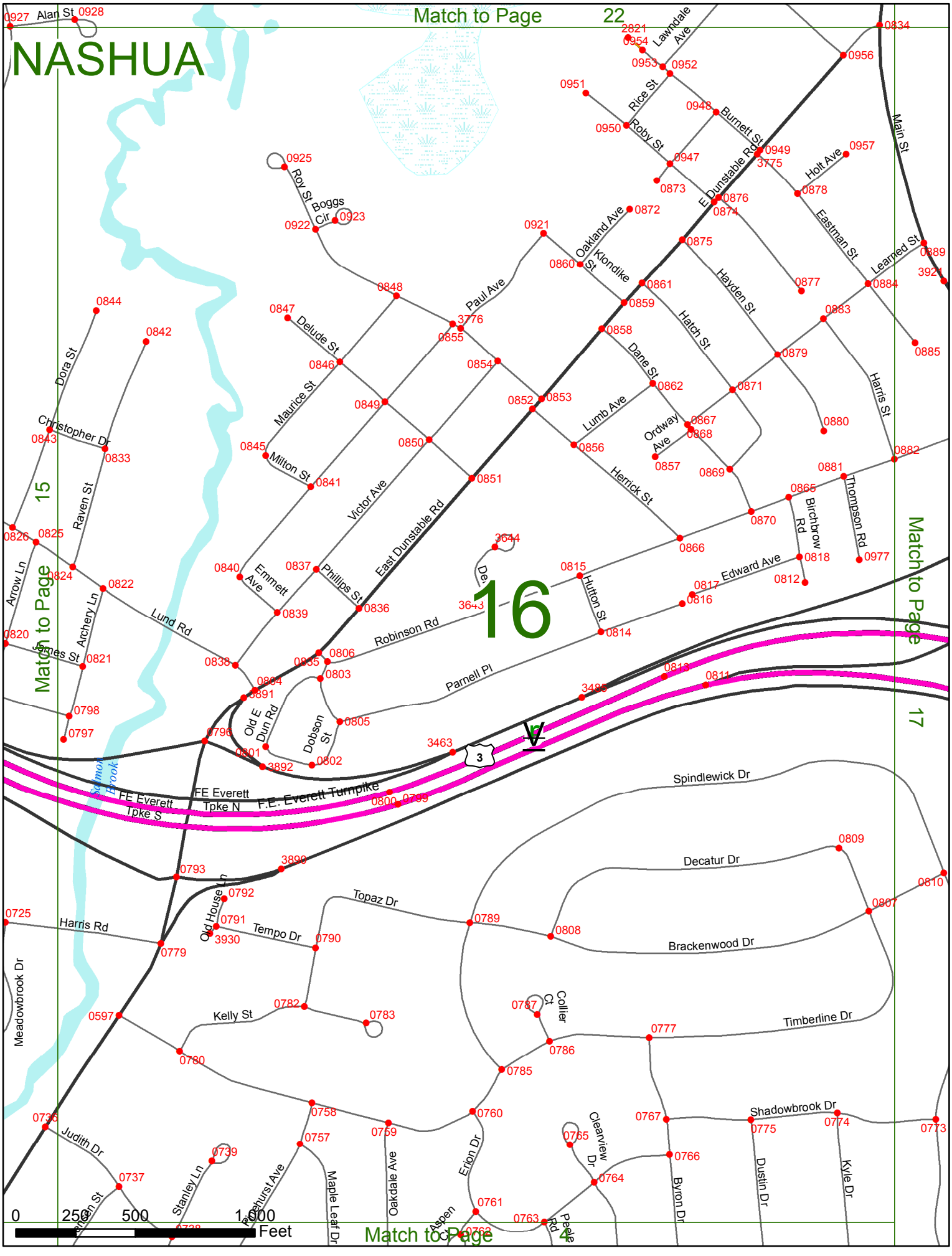

NASHUA
Match to Page 22
Match to Page 15
Match to Page 17
Match to Page 4
16
Alan St
Lawndale Ave
Rice St
Roby St
Burnett St
E Dunstable Rd
Holt Ave
Main St
Eastman St
Learned St
Roy St
Boggs Cir
Oakland Ave
Klondike St
Hayden St
Paul Ave
Delude St
Hatch St
Dane St
Maurice St
Lumb Ave
Ordway Ave
Harris St
Dora St
Christopher Dr
Milton St
Victor Ave
Herrick St
Thompson Rd
Birchbrow Rd
Raven St
East Dunstable Rd
Emmett Ave
Phillips St
Hutton St
Edward Ave
Arrow Ln
Archery Ln
Lund Rd
Robinson Rd
James St
Parnell Pl
Old E Dun Rd
Dobson St
Salmon Brook
FE Everett Tpke S
FE Everett Tpke N
F.E. Everett Turnpike
Spindlewick Dr
Decatur Dr
Old House Ln
Topaz Dr
Harris Rd
Tempo Dr
Brackenwood Dr
Meadowbrook Dr
Kelly St
Collier Ct
Timberline Dr
Shadowbrook Dr
Judith Dr
Stanley Ln
Pinehurst Ave
Maple Leaf Dr
Oakdale Ave
Erion Dr
Cleanview Dr
Byron Dr
Dustin Dr
Kyle Dr
Aspen
Peele Rd
0 250 500 1,000 Feet

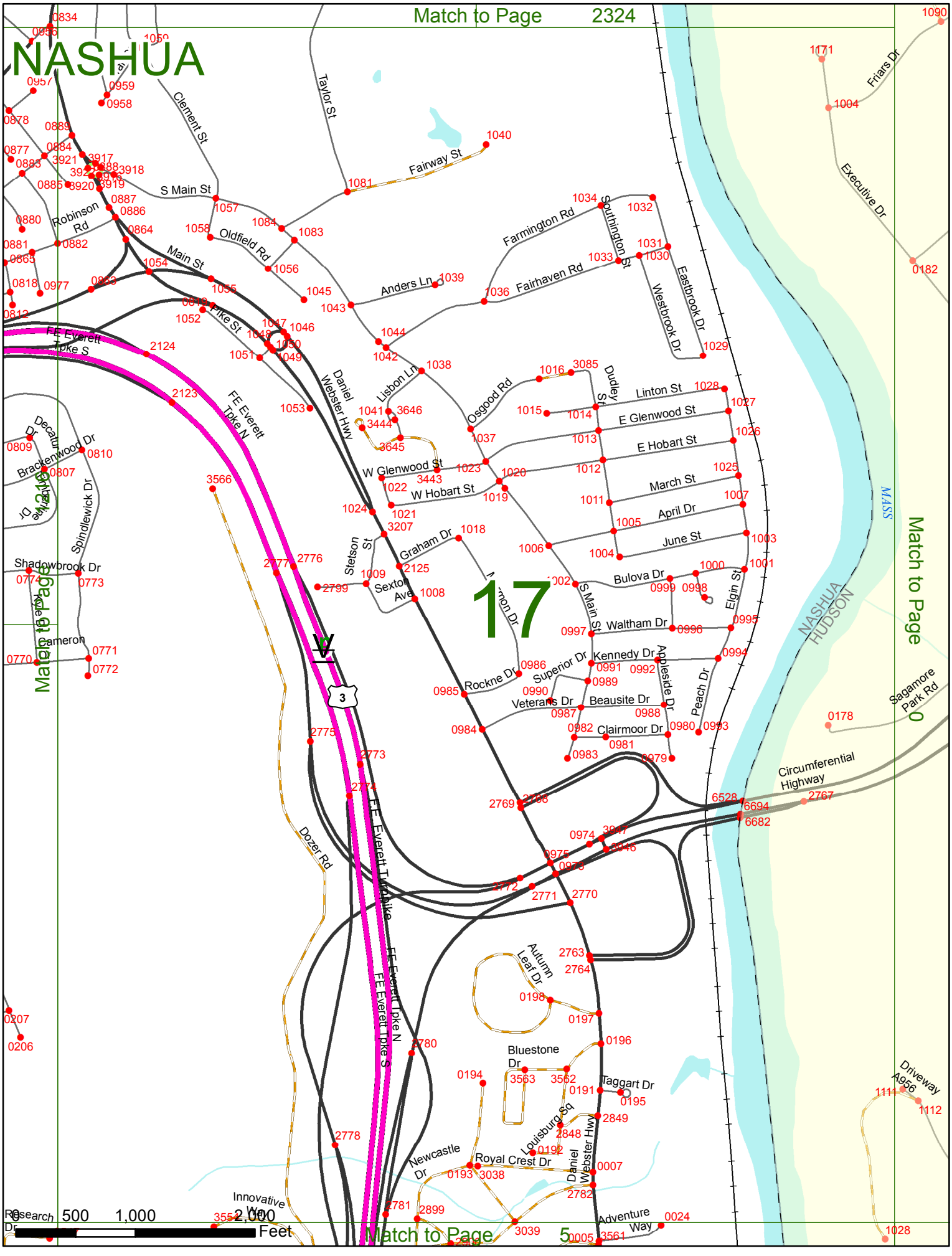
Match to Page 2324
NASHUA
17
Match to Page 16
Match to Page 18
Match to Page 5
Clement St
Taylor St
Fairway St
S Main St
Robinson Rd
Oldfield Rd
Main St
Anders Ln
Farmington Rd
Southington St
Fairhaven Rd
Eastbrook Dr
Westbrook Dr
Friars Dr
Executive Dr
Pike St
F.E. Everett Turnpike S
F.E. Everett Turnpike N
Daniel Webster Hwy
Lisbon Ln
Osgood Rd
Dudley St
Linton St
E Glenwood St
E Hobart St
March St
April Dr
June St
W Glenwood St
W Hobart St
Graham Dr
Stetson St
Sexton Ave
Bulova Dr
Waltham Dr
Kennedy Dr
Superior Dr
Rockne Dr
Veterans Dr
Beausite Dr
Clairmoor Dr
Appleside Dr
Peach Dr
Elgin St
S Main St
Decatur Dr
Brackenwood Dr
Spindlewick Dr
Shadowbrook Dr
Cameron
Dozer Rd
Autumn Leaf Dr
Bluestone Dr
Taggart Dr
Louisburg Sq
Newcastle Dr
Royal Crest Dr
Innovative Way
Research Dr
Adventure Way
Circumferential Highway
Sagamore Park Rd
Driveway A956
NASHUA HUDSON
MASS
3
0 500 1,000 2,000 Feet

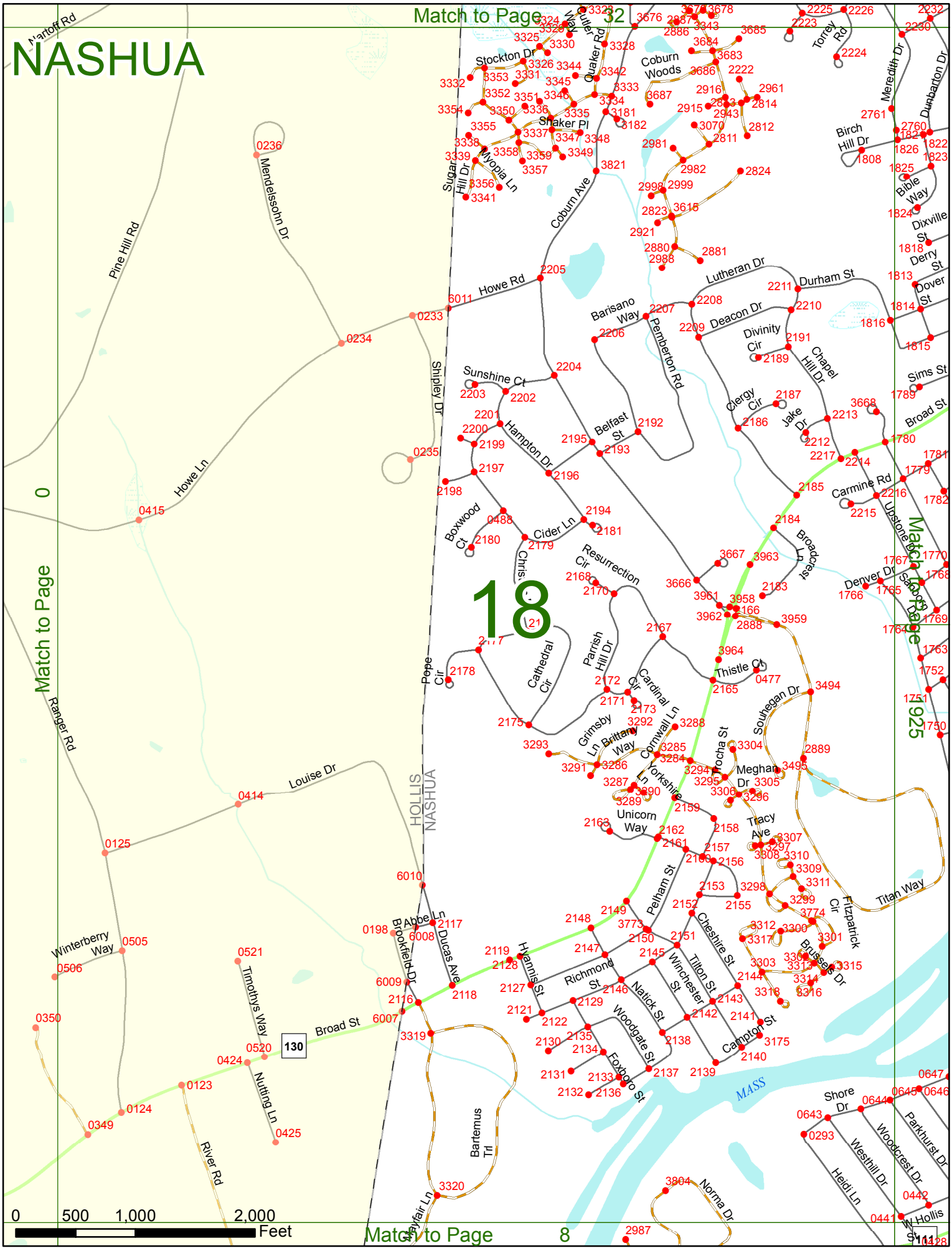
NASHUA
Match to Page 32
Match to Page 0
Match to Page 8
Match to Page 1925
18
HOLLIS
NASHUA
MASS
Nartoff Rd
Pine Hill Rd
Mendelssohn Dr
Howe Rd
Howe Ln
Shipley Dr
Ranger Rd
Louise Dr
Winterberry Way
Timothys Way
Nutting Ln
River Rd
Broad St
130
Brookfield Dr
Abbe Ln
Ducas Ave
Bartemus Trl
Mayfair Ln
Stockton Dr
Quaker Rd
Coburn Woods
Shaker Pl
Sugar Hill Dr
Myopia Ln
Coburn Ave
Barisano Way
Pemberton Rd
Lutheran Dr
Durham St
Deacon Dr
Divinity Cir
Chapel Hill Dr
Sunshine Ct
Hampton Dr
Belfast St
Clergy Cir
Jake Dr
Sims St
Broad St
Carmine Rd
Upstone Dr
Denver Dr
Sanborn Rd
Boxwood Ct
Cider Ln
Resurrection Cir
Broadcrest Ln
Cathedral Cir
Parrish Hill Dr
Cardinal Cir
Thistle Ct
Souhegan Dr
Grimsby Ln
Brittany Way
Cornwall Ln
Yorkshire Ln
Meghan Dr
Unicorn Way
Tracy Ave
Titan Way
Fitzpatrick Cir
Pelham St
Cheshire St
Tilton St
Winchester St
Richmond St
Hyannis St
Natick St
Woodgate St
Foxboro St
Campton St
Brussels Dr
Shore Dr
Westhill Dr
Woodcrest Dr
Parkhurst Dr
Heidi Ln
W Hollis St
Norma Dr
Torrey Rd
Meredith Dr
Dunbarton Dr
Birch Hill Dr
Bible Way
Dixville St
Derry St
Dover St
Pope Cir
Christ
0 500 1,000 2,000 Feet

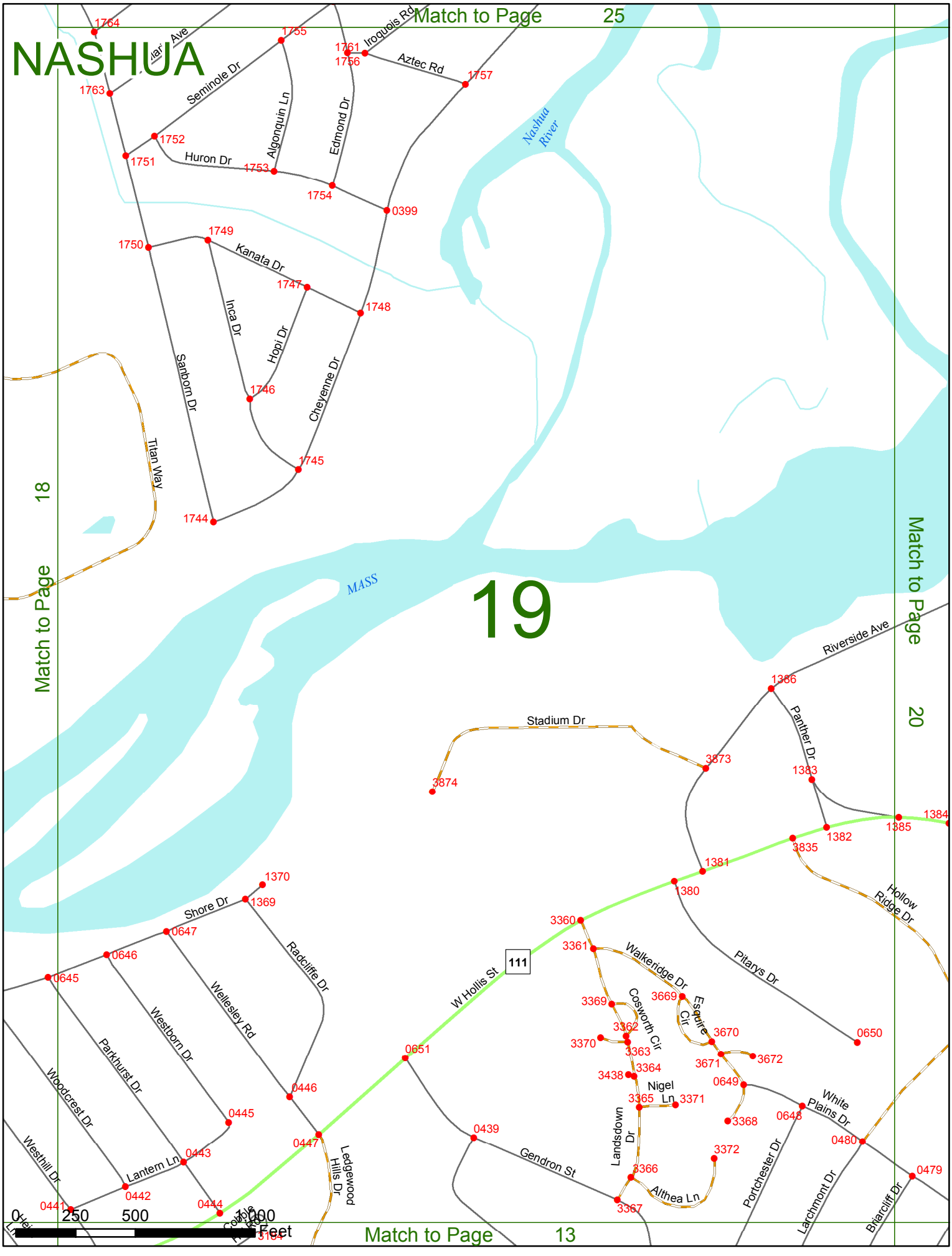

NASHUA
Match to Page 25
Match to Page 18
Match to Page 20
Match to Page 13
19
Nashua River
MASS
Seminole Dr
Iroquois Rd
Aztec Rd
Algonquin Ln
Edmond Dr
Huron Dr
Kanata Dr
Inca Dr
Hopi Dr
Sanborn Dr
Cheyenne Dr
Titan Way
Riverside Ave
Stadium Dr
Panther Dr
Hollow Ridge Dr
Pitarys Dr
Walkeridge Dr
Cosworth Cir
Esquire Cir
Nigel Ln
Landsdown Dr
Althea Ln
White Plains Dr
Portchester Dr
Larchmont Dr
Briarcliff Dr
Gendron St
W Hollis St
111
Shore Dr
Radcliffe Dr
Wellesley Rd
Westborn Dr
Parkhurst Dr
Woodcrest Dr
Westhill Dr
Lantern Ln
Ledgewood Hills Dr
0 250 500 1,000 Feet

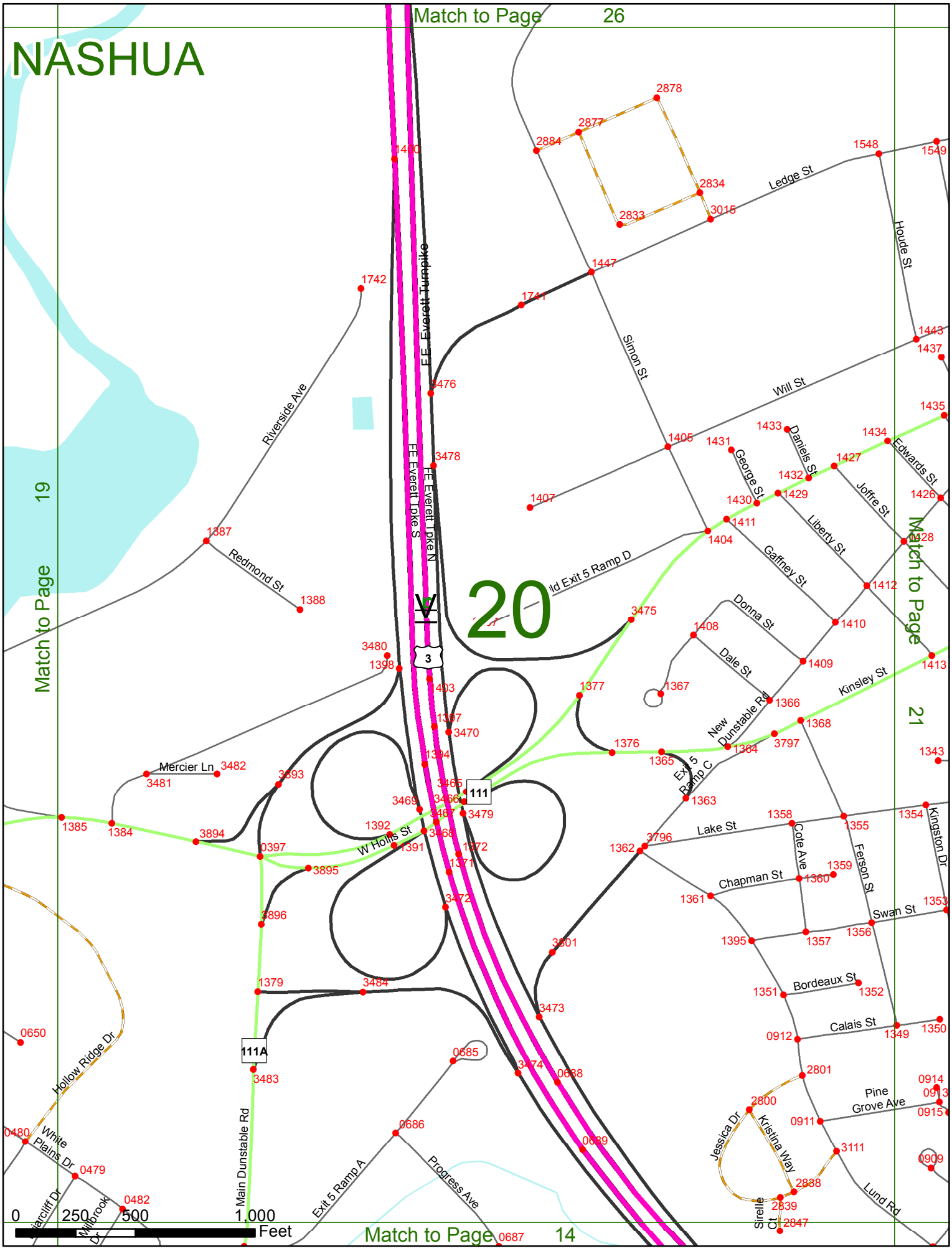

NASHUA
Match to Page 26
Match to Page 19
Match to Page 21
Match to Page 14
20
FE Everett Turnpike
FE Everett Tpke S
FE Everett Tpke N
Riverside Ave
Redmond St
Mercier Ln
W Hollis St
Main Dunstable Rd
Exit 5 Ramp A
Progress Ave
Hollow Ridge Dr
White Plains Dr
Millbrook Dr
Simon St
Ledge St
Houde St
Will St
Daniels St
George St
Edwards St
Joffre St
Liberty St
Gaffney St
Donna St
Dale St
Kinsley St
New Dunstable Rd
Exit 5 Ramp C
Lake St
Cote Ave
Ferson St
Kingston Dr
Chapman St
Swan St
Bordeaux St
Calais St
Pine Grove Ave
Jessica Dr
Kristina Way
Sirelle Ct
Lund Rd
3
111
111A
0 250 500 1,000 Feet

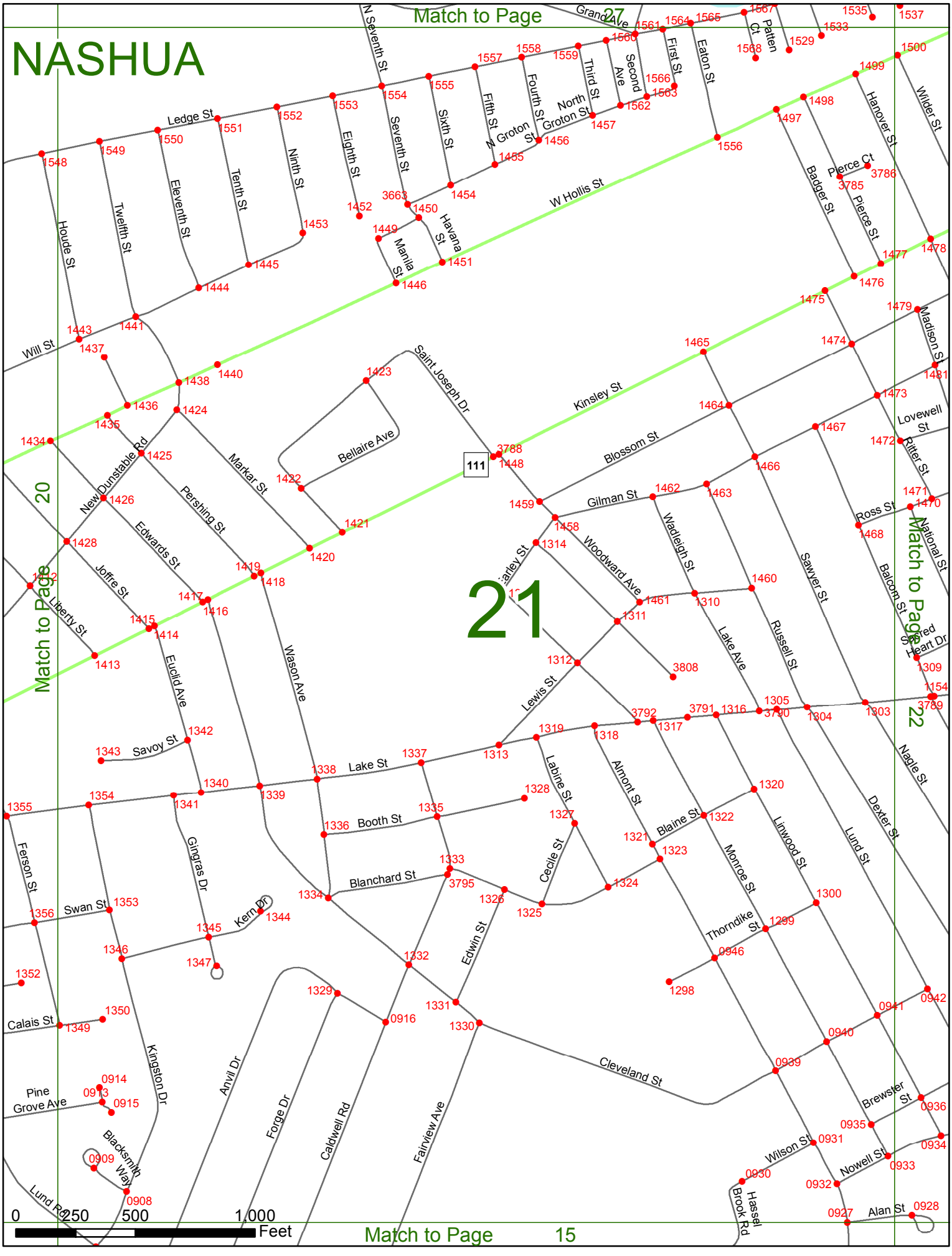
NASHUA
Match to Page 27
Match to Page 20
Match to Page 22
Match to Page 15
21
111
N Seventh St
Seventh St
Eighth St
Ninth St
Tenth St
Eleventh St
Twelfth St
Houde St
Ledge St
Will St
Grand Ave
First St
Second Ave
Third St
Fourth St
Fifth St
Sixth St
North Groton St
N Groton St
Eaton St
Patten Ct
Hanover St
Wilder St
Badger St
Pierce Ct
Pierce St
W Hollis St
Saint Joseph Dr
Kinsley St
Bellaire Ave
Manila St
Havana St
Markar St
Pershing St
New Dunstable Rd
Edwards St
Joffre St
Liberty St
Euclid Ave
Wason Ave
Blossom St
Gilman St
Woodward Ave
Wadleigh St
Lake Ave
Russell St
Sawyer St
Balcom St
Ross St
Ritter St
Lovewell St
Madison St
National St
Sacred Heart Dr
Nagle St
Dexter St
Lund St
Linwood St
Monroe St
Thorndike St
Lewis St
Labine St
Almont St
Blaine St
Cecile St
Edwin St
Blanchard St
Booth St
Lake St
Savoy St
Gingras Dr
Kern Dr
Swan St
Ferson St
Calais St
Kingston Dr
Anvil Dr
Forge Dr
Caldwell Rd
Fairview Ave
Cleveland St
Pine Grove Ave
Blacksmith Way
Lund Rd
Wilson St
Nowell St
Brewster St
Hassel Brook Rd
Alan St
0 250 500 1,000 Feet

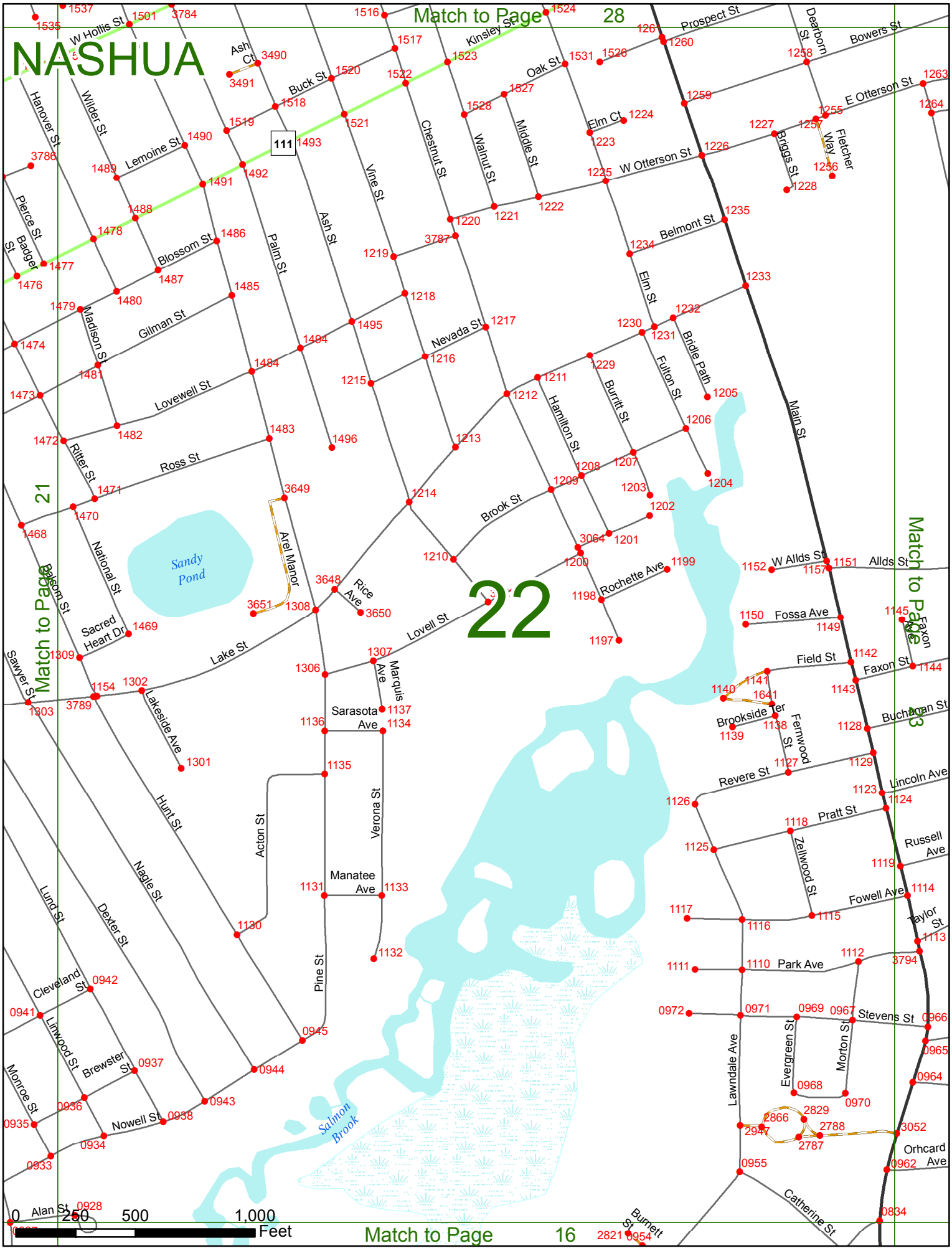
NASHUA
Match to Page 28
Match to Page 21
Match to Page 23
Match to Page 16
22
Sandy Pond
Salmon Brook
111
W Hollis St
Ash Ct
Buck St
Kinsley St
Oak St
Prospect St
Dearborn St
Bowers St
E Otterson St
Hanover St
Wilder St
Lemoine St
Chestnut St
Walnut St
Middle St
Elm Ct
W Otterson St
Briggs St
Fletcher Way
Pierce St
Badger St
Blossom St
Palm St
Ash St
Vine St
Belmont St
Elm St
Madison St
Gilman St
Nevada St
Bridle Path
Fulton St
Burritt St
Hamilton St
Lovewell St
Ross St
Ritter St
Main St
Brook St
National St
Balcom St
Arel Manor
Rice Ave
Rochette Ave
W Allds St
Allds St
Fossa Ave
Faxon Ave
Sacred Heart Dr
Lake St
Lovell St
Field St
Faxon St
Sawyer St
Marquis Ave
Lakeside Ave
Sarasota Ave
Brookside Ter
Fernwood St
Buchanan St
Revere St
Lincoln Ave
Hunt St
Acton St
Verona St
Pratt St
Russell Ave
Zellwood St
Nagle St
Manatee Ave
Fowell Ave
Taylor St
Lund St
Dexter St
Pine St
Park Ave
Cleveland St
Linwood St
Stevens St
Evergreen St
Morton St
Lawndale Ave
Brewster St
Monroe St
Nowell St
Orhcard Ave
Catherine St
Alan St
Burnett St
0 250 500 1,000 Feet

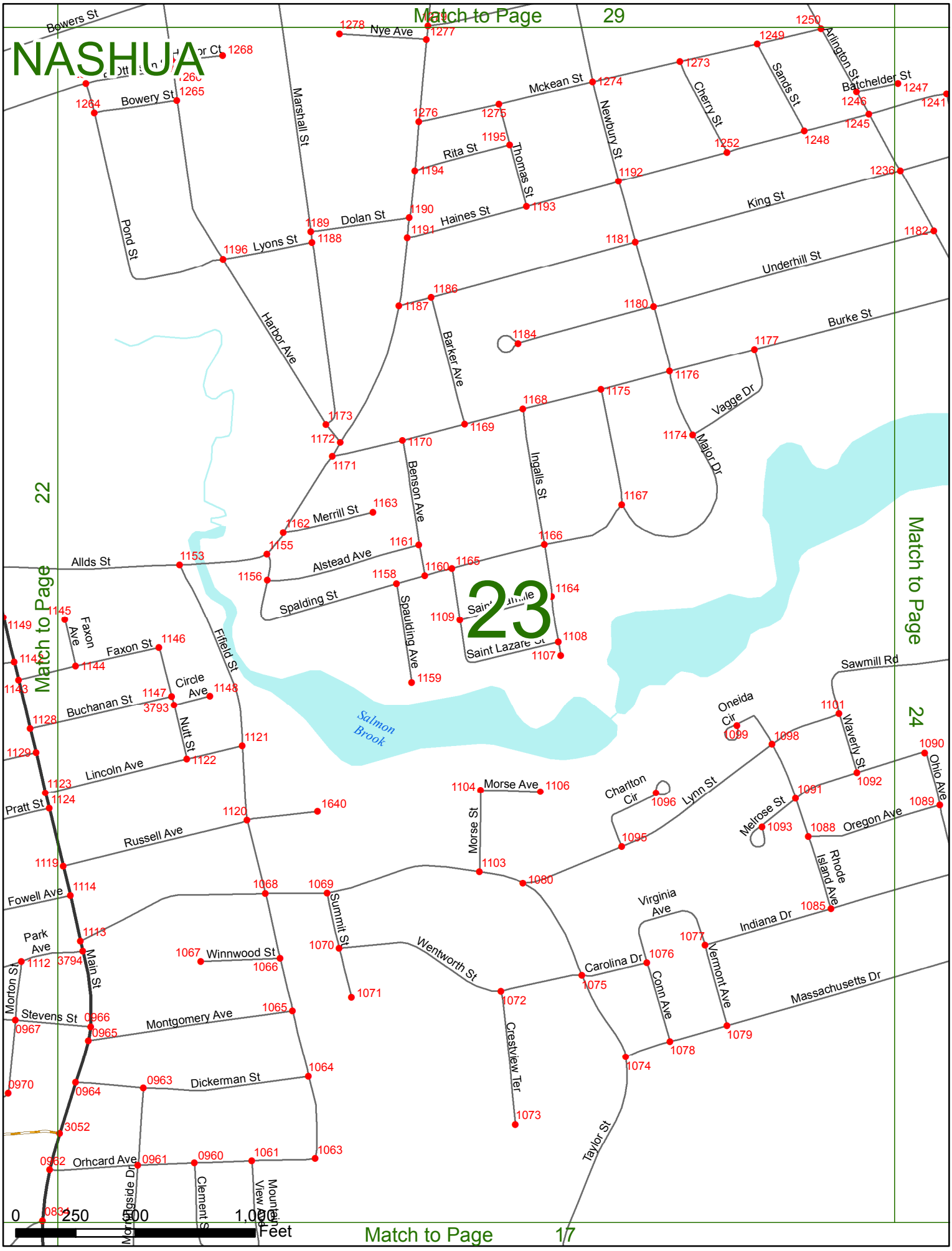
NASHUA
Match to Page 29
Match to Page 22
Match to Page 24
Match to Page 17
23
Salmon Brook
Bowers St
Nye Ave
Bowery St
Pond St
Marshall St
Mckean St
Newbury St
Cherry St
Sands St
Arlington St
Batchelder St
Rita St
Thomas St
Dolan St
Haines St
Lyons St
King St
Underhill St
Harbor Ave
Barker Ave
Burke St
Vagge Dr
Major Dr
Ingalls St
Benson Ave
Merrill St
Allds St
Alstead Ave
Spalding St
Spaulding Ave
Faxon Ave
Faxon St
Fifield St
Circle Ave
Buchanan St
Nutt St
Lincoln Ave
Pratt St
Russell Ave
Fowell Ave
Park Ave
Main St
Morton St
Stevens St
Montgomery Ave
Dickerman St
Orchcard Ave
Morningside Dr
Clement St
Mountain View Rd
Taylor St
Crestview Ter
Summit St
Wentworth St
Winnwood St
Morse St
Morse Ave
Charlton Cir
Lynn St
Oneida Cir
Sawmill Rd
Waverly St
Melrose St
Oregon Ave
Ohio Ave
Rhode Island Ave
Virginia Ave
Indiana Dr
Vermont Ave
Massachusetts Dr
Carolina Dr
Conn Ave
0 250 500 1,000 Feet

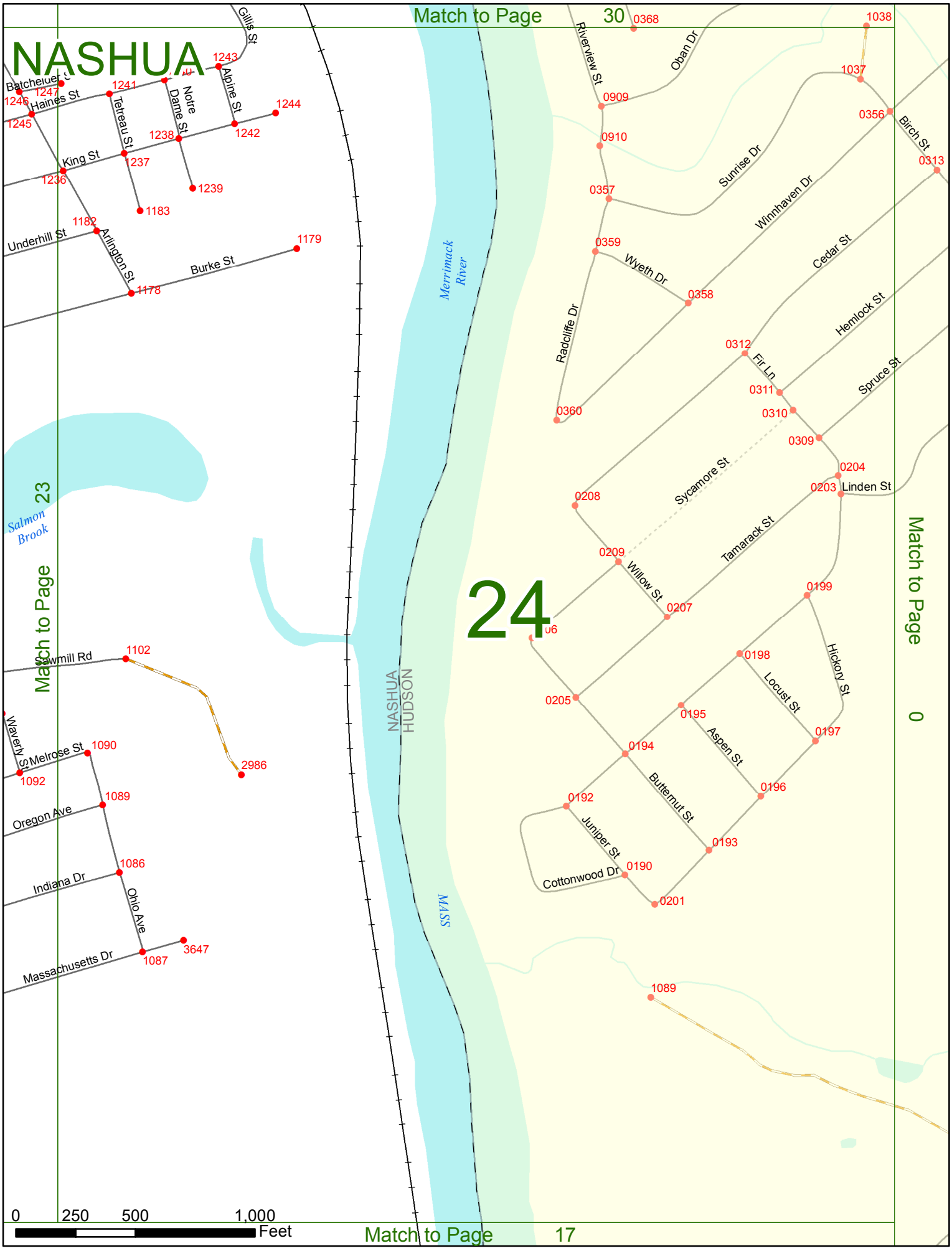
NASHUA
Match to Page 30
Match to Page 23
Match to Page 0
Match to Page 17
24
Merrimack River
NASHUA
HUDSON
MASS
Salmon Brook
Gillis St
Haines St
Tetreau St
Dame St
Notre
Alpine St
King St
Underhill St
Arlington St
Burke St
Sawmill Rd
Waverly St
Melrose St
Oregon Ave
Indiana Dr
Ohio Ave
Massachusetts Dr
Riverview St
Oban Dr
Sunrise Dr
Winnhaven Dr
Birch St
Wyeth Dr
Radcliffe Dr
Cedar St
Hemlock St
Fir Ln
Spruce St
Sycamore St
Linden St
Tamarack St
Willow St
Hickory St
Locust St
Aspen St
Buttermut St
Juniper St
Cottonwood Dr
1243
1241
1247
1246
1245
1244
1238
1242
1237
1236
1239
1183
1182
1179
1178
1102
2986
1092
1090
1089
1086
1087
3647
0368
1038
1037
0909
0910
0356
0313
0357
0359
0358
0360
0312
0311
0310
0309
0204
0203
0208
0209
0207
0199
0198
0205
0195
0197
0194
0196
0192
0193
0190
0201
0 250 500 1,000
Feet

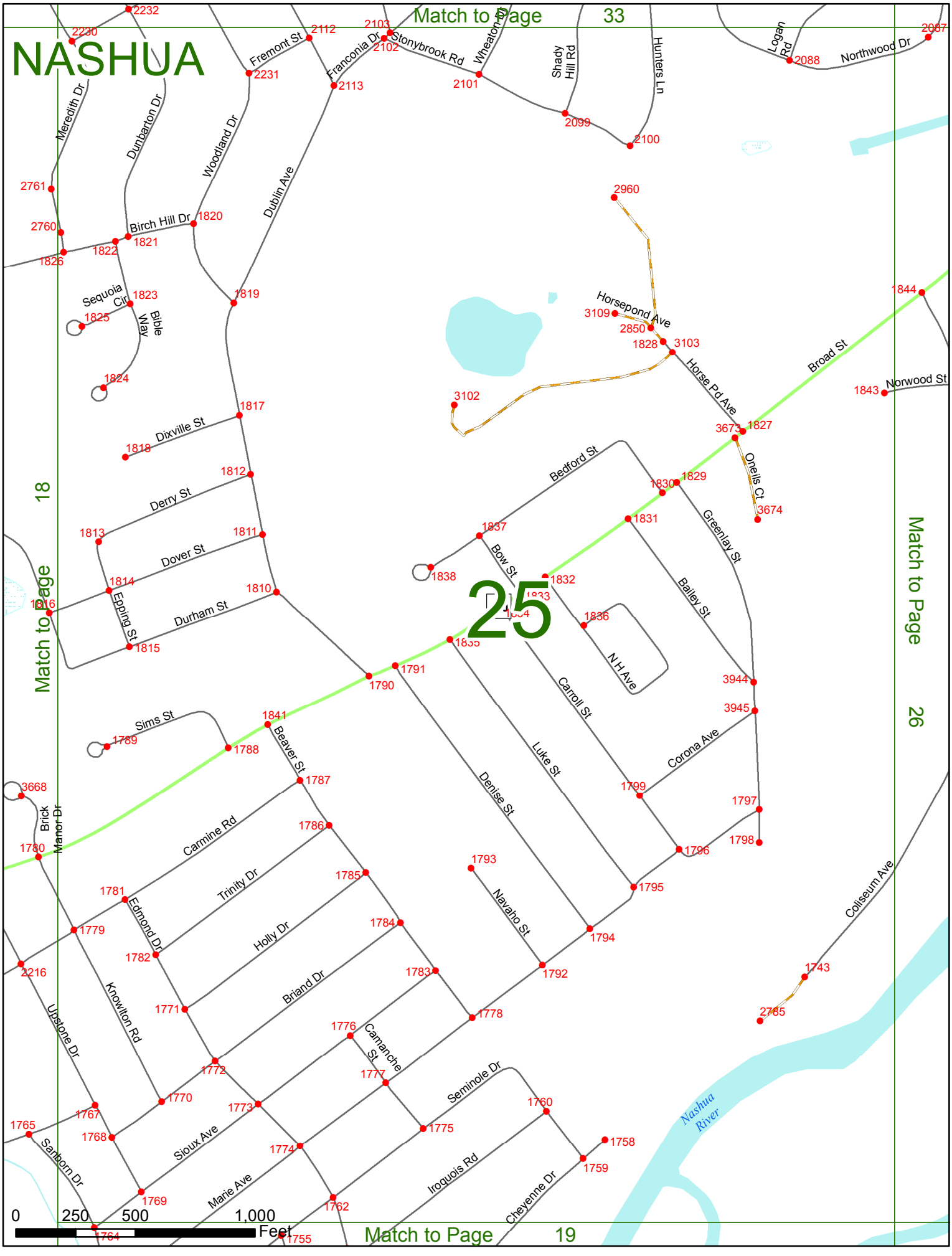
NASHUA
Match to Page 33
Match to Page 18
Match to Page 26
Match to Page 19
25
Meredith Dr
Dunbarton Dr
Woodland Dr
Dublin Ave
Fremont St
Franconia Dr
Stonybrook Rd
Wheaton Dr
Shady Hill Rd
Hunters Ln
Logan Rd
Northwood Dr
Birch Hill Dr
Sequoia Cir
Bible Way
Dixville St
Derry St
Dover St
Epping St
Durham St
Horsepond Ave
Horse Pd Ave
Broad St
Norwood St
Bedford St
Oneils Ct
Greenlay St
Bow St
Bailey St
N H Ave
Carroll St
Luke St
Denise St
Navaho St
Corona Ave
Sims St
Beaver St
Brick Manor Dr
Carmine Rd
Trinity Dr
Edmond Dr
Holly Dr
Briand Dr
Knowlton Rd
Upstone Dr
Camanche St
Seminole Dr
Iroquois Rd
Cheyenne Dr
Sioux Ave
Sanborn Dr
Marie Ave
Coliseum Ave
Nashua River
0 250 500 1,000 Feet

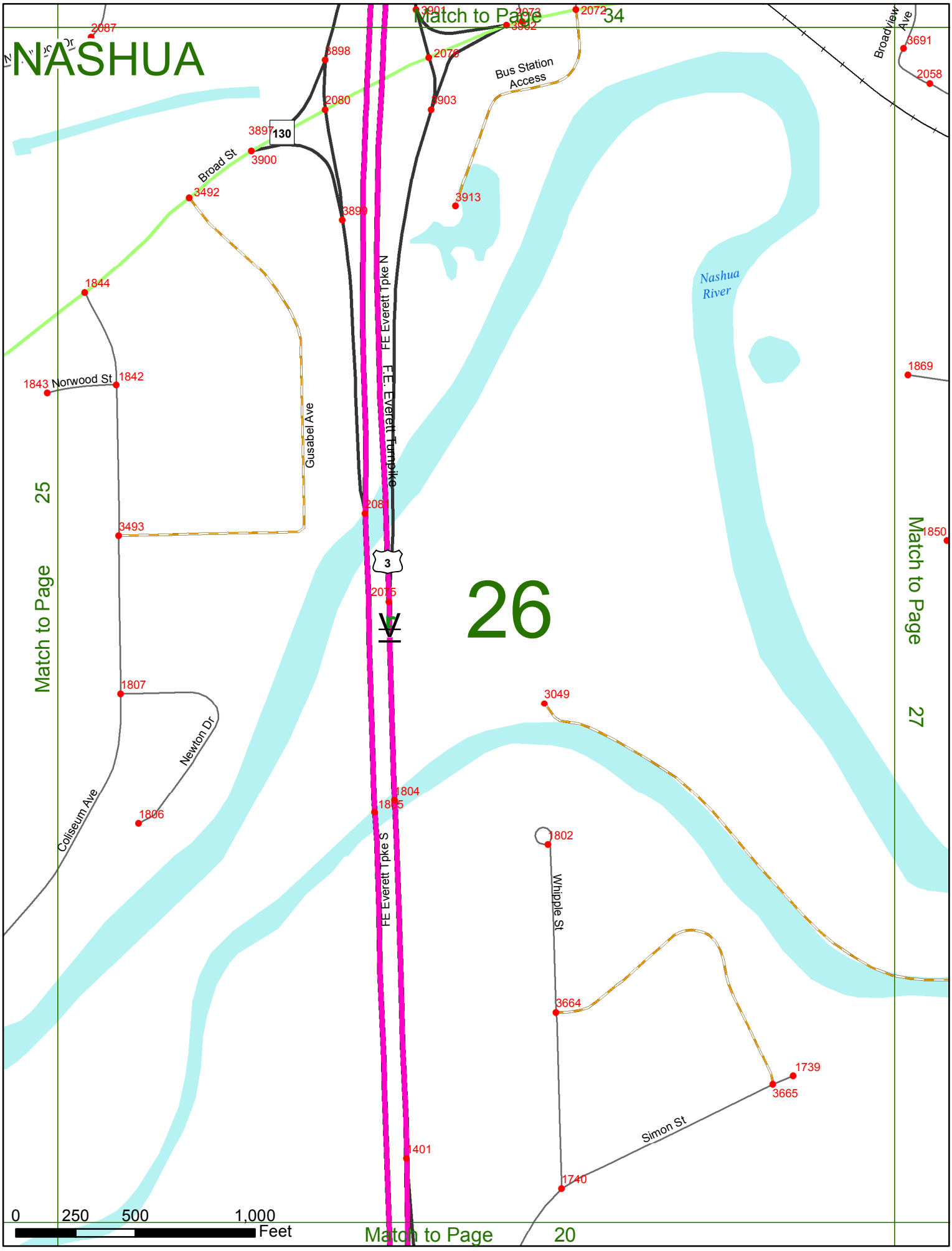

NASHUA
Match to Page 34
Match to Page 25
Match to Page 27
Match to Page 20
26
Nashua River
Broad St
Norwood St
Gusabel Ave
Newton Dr
Coliseum Ave
Bus Station Access
Broadview Ave
Whipple St
Simon St
FE Everett Tpke N
FE Everett Tpke S
F.E. Everett Turnpike
130
3
2087
3898
2080
3897
3900
3492
3899
3901
2073
3902
2072
2076
3903
3913
3691
2058
1844
1843
1842
3493
2081
2075
1807
1806
1804
1805
1401
3049
1802
3664
1739
3665
1740
1869
1850
0
250
500
1,000
Feet

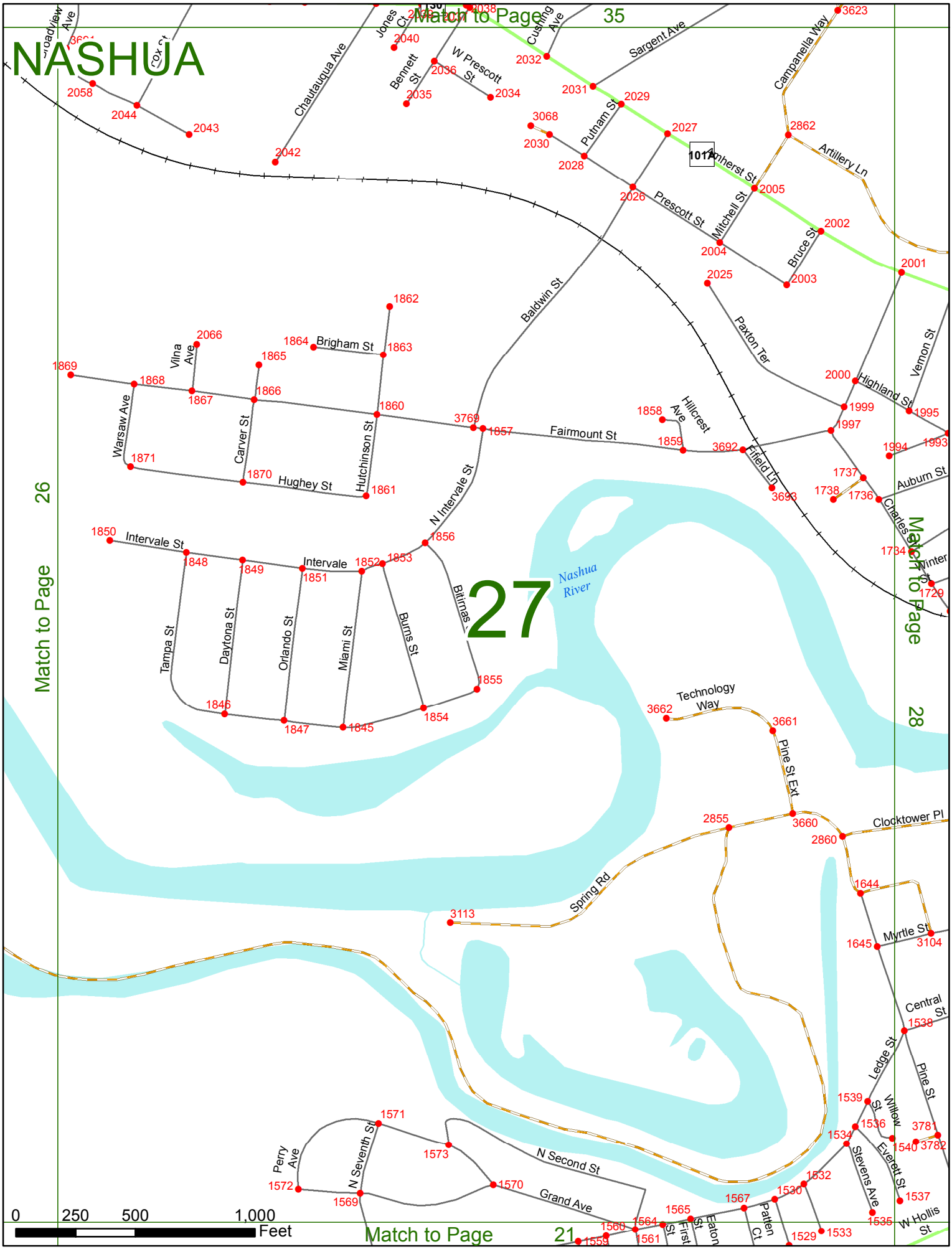
NASHUA
Match to Page 35
Match to Page 26
Match to Page 28
Match to Page 21
27
Nashua River
Broadview Ave
Fox St
Chautauqua Ave
Jones Ct
Bennett St
W Prescott St
Cushing Ave
Sargent Ave
Campanella Way
Putnam St
Amherst St
Artillery Ln
Mitchell St
Prescott St
Bruce St
Baldwin St
Paxton Ter
Vernon St
Highland St
Vilna Ave
Brigham St
Warsaw Ave
Carver St
Hutchinson St
Fairmount St
Hillcrest Ave
Fifield Ln
Auburn St
Charles St
Winter St
N Intervale St
Intervale St
Intervale
Tampa St
Daytona St
Orlando St
Miami St
Burns St
Technology Way
Pine St Ext
Clocktower Pl
Spring Rd
Myrtle St
Central St
Ledge St
Pine St
Willow St
Stevens Ave
Everett St
W Hollis St
Perry Ave
N Seventh St
N Second St
Grand Ave
First St
Eaton Ct
Patten Ct
0 250 500 1,000 Feet

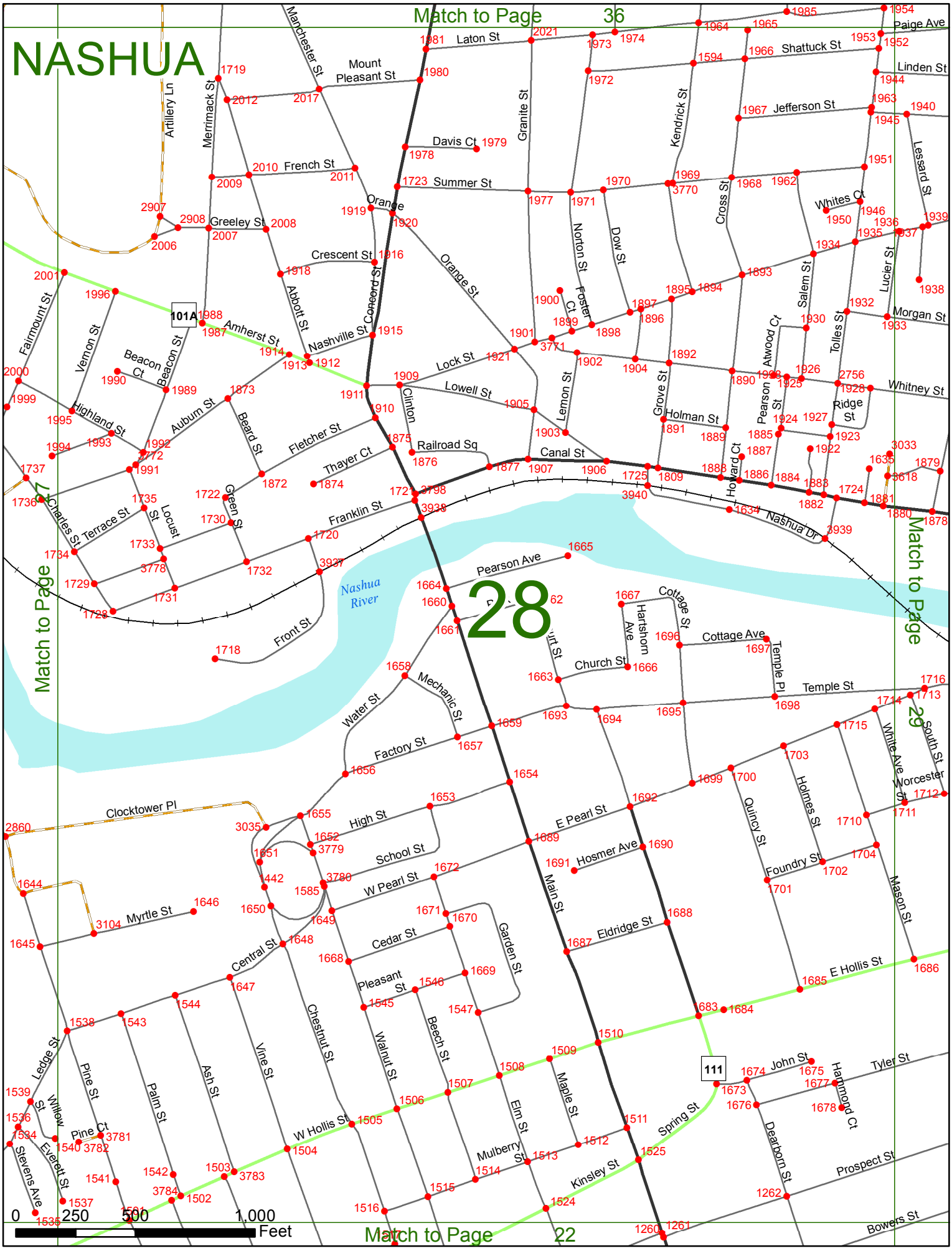
NASHUA
Match to Page 36
Match to Page 27
Match to Page 29
Match to Page 22
28
Nashua River
Laton St
Mount Pleasant St
Manchester St
Merrimack St
Artillery Ln
French St
Summer St
Davis Ct
Granite St
Kendrick St
Jefferson St
Shattuck St
Paige Ave
Linden St
Lessard St
Whites Ct
Cross St
Norton St
Dow St
Foster Ct
Orange
Orange St
Crescent St
Concord St
Abbott St
Nashville St
Amherst St
Lock St
Lowell St
Clinton
Railroad Sq
Canal St
Holman St
Grove St
Lemon St
Howard Ct
Pearson Ave
Atwood Ct
Salem St
Tolles St
Lucier St
Morgan St
Whitney St
Ridge St
Nashua Dr
Franklin St
Fletcher St
Thayer Ct
Auburn St
Beard St
Green St
Locust St
Terrace St
Charles St
Fairmount St
Vernon St
Highland St
Beacon St
Beacon Ct
Front St
Pearson Ave
Cottage St
Harshorn Ave
Cottage Ave
Temple Pl
Church St
Temple St
Mechanic St
Water St
Factory St
Clocktower Pl
High St
School St
W Pearl St
E Pearl St
Hosmer Ave
Eldridge St
Main St
Quincy St
Holmes St
Foundry St
Mason St
White Ave
South St
Worcester St
E Hollis St
Garden St
Cedar St
Pleasant St
Central St
Myrtle St
Chestnut St
Walnut St
Beech St
Elm St
Maple St
Vine St
Ash St
Palm St
Pine St
Ledge St
Willow St
Pine Ct
Everett St
Stevens Ave
W Hollis St
Mulberry St
Kinsley St
Spring St
John St
Tyler St
Hammond Ct
Dearborn St
Prospect St
Bowers St
111
101A
0 250 500 1,000 Feet

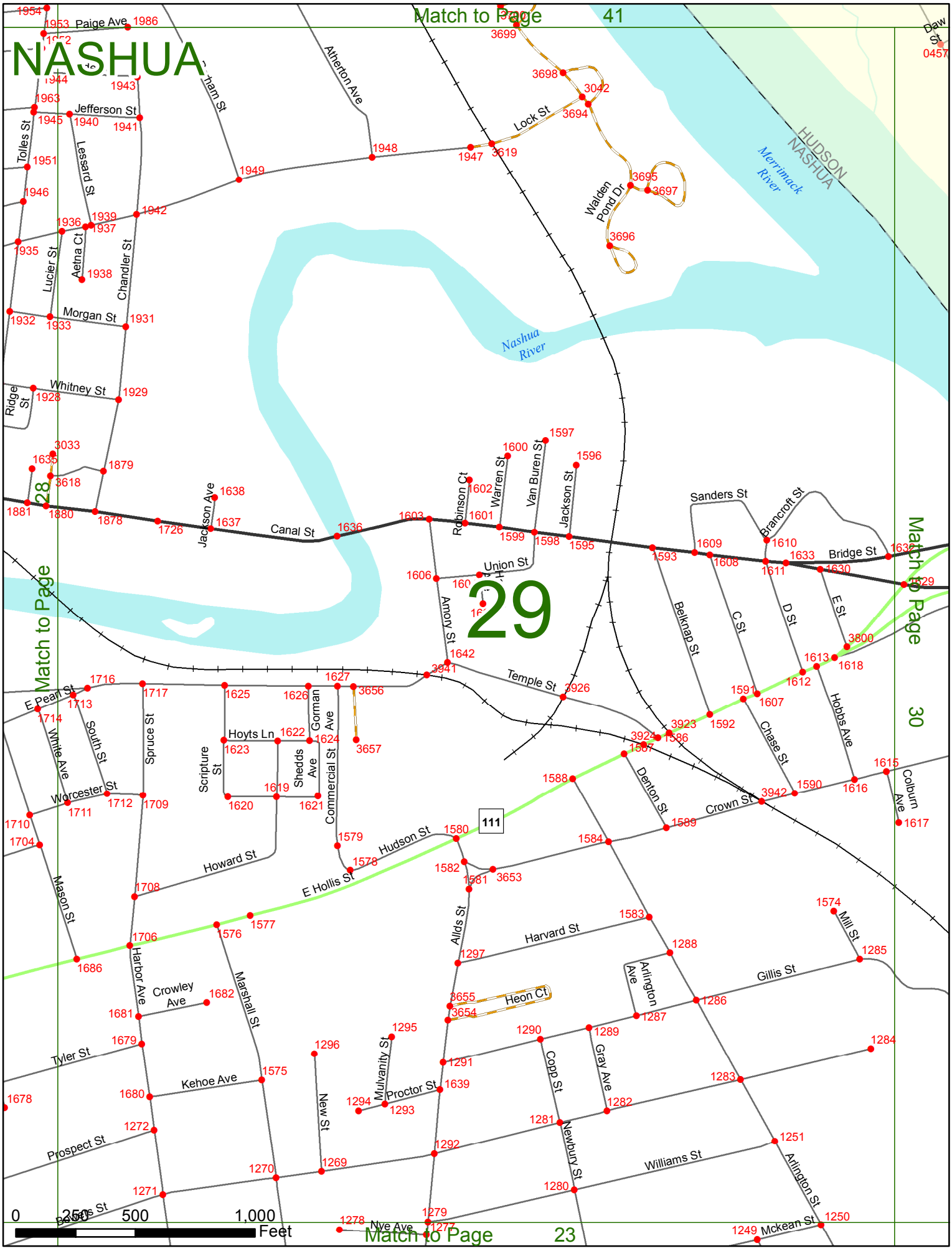

NASHUA
Match to Page 41
Match to Page 28
Match to Page 30
Match to Page 23
29
Nashua River
Merrimack River
HUDSON
NASHUA
Paige Ave
Jefferson St
Tolles St
Lessard St
Atherton Ave
Lock St
Walden Pond Dr
Morgan St
Whitney St
Ridge St
Canal St
Jackson Ave
Robinson Ct
Warren St
Van Buren St
Jackson St
Union St
Amory St
Temple St
Sanders St
Brancroft St
Bridge St
Belknap St
C St
D St
E St
Chase St
Hobbs Ave
Colburn Ave
E Pearl St
White Ave
South St
Spruce St
Hoyts Ln
Scripture St
Shedds Ave
Gorman Ave
Commercial St
Worcester St
Mason St
Howard St
Hudson St
E Hollis St
Denton St
Crown St
Allds St
Harvard St
Mill St
Gillis St
Arlington Ave
Heon Ct
Harbor Ave
Crowley Ave
Marshall St
Tyler St
Kehoe Ave
Mulvanity St
Proctor St
New St
Copp St
Gray Ave
Newbury St
Williams St
Arlington St
Prospect St
Bowers St
Nye Ave
Mckean St
111
0 250 500 1,000
Feet

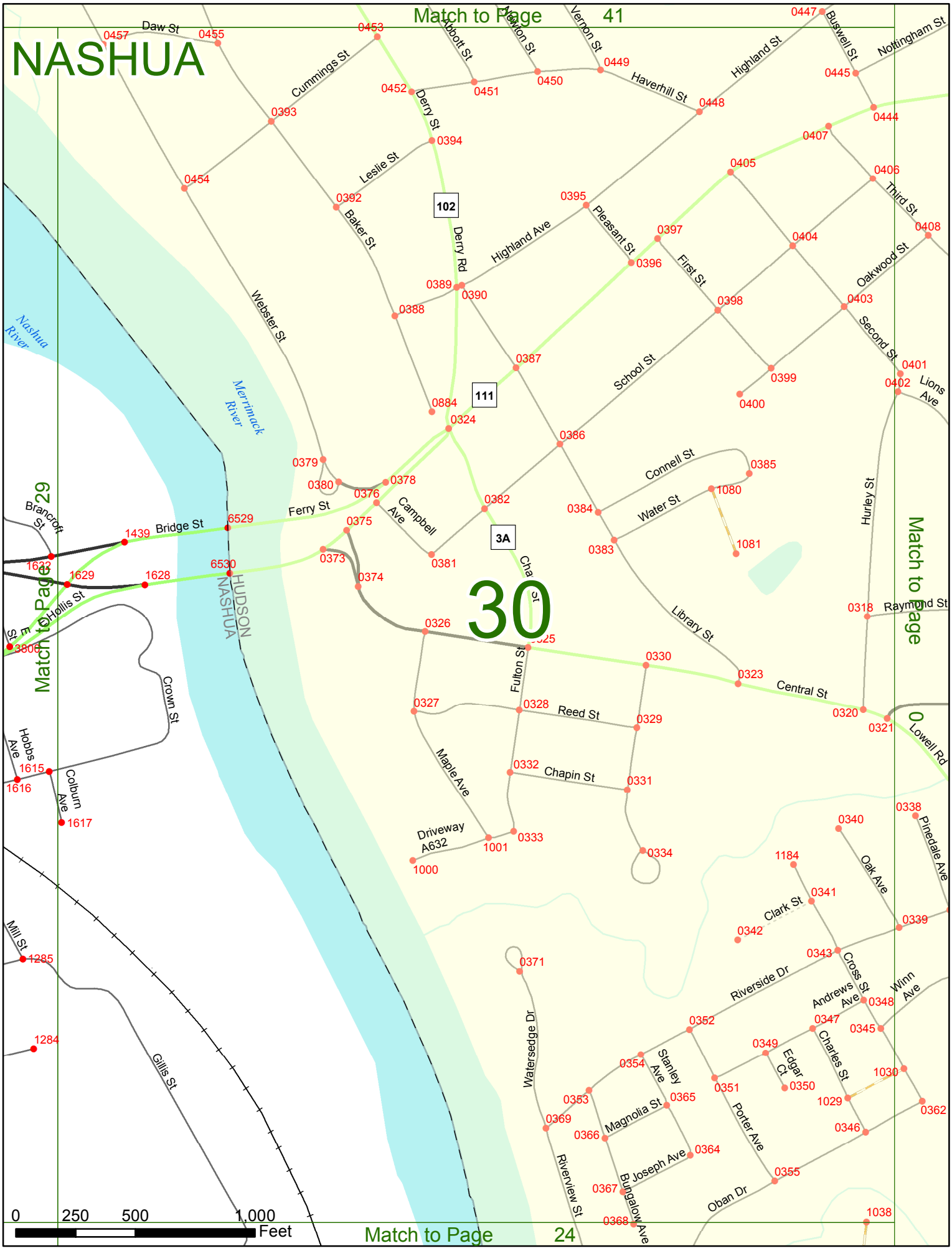
NASHUA
Match to Page 41
Match to Page 29
Match to Page 31
Match to Page 24
30
Daw St
Cummings St
Abbott St
Newton St
Vernon St
Haverhill St
Highland St
Buswell St
Nottingham St
Derry St
Leslie St
Baker St
Derry Rd
Highland Ave
Pleasant St
Third St
First St
Oakwood St
Second St
Webster St
School St
Lions Ave
Connell St
Water St
Hurley St
Ferry St
Campbell Ave
Bridge St
Brancroft St
Hollis St
Crown St
Hobbs Ave
Colburn Ave
Mill St
Gillis St
Fulton St
Reed St
Maple Ave
Chapin St
Driveway A632
Library St
Central St
Raymond St
Lowell Rd
Oak Ave
Pinedale Ave
Clark St
Riverside Dr
Cross St
Winn Ave
Andrews St Ave
Watersedge Dr
Stanley Ave
Edgar Ct
Charles St
Magnolia St
Porter Ave
Riverview St
Bungalow Ave
St Joseph Ave
Oban Dr
Nashua River
Merrimack River
HUDSON
NASHUA
102
111
3A
0 250 500 1,000 Feet

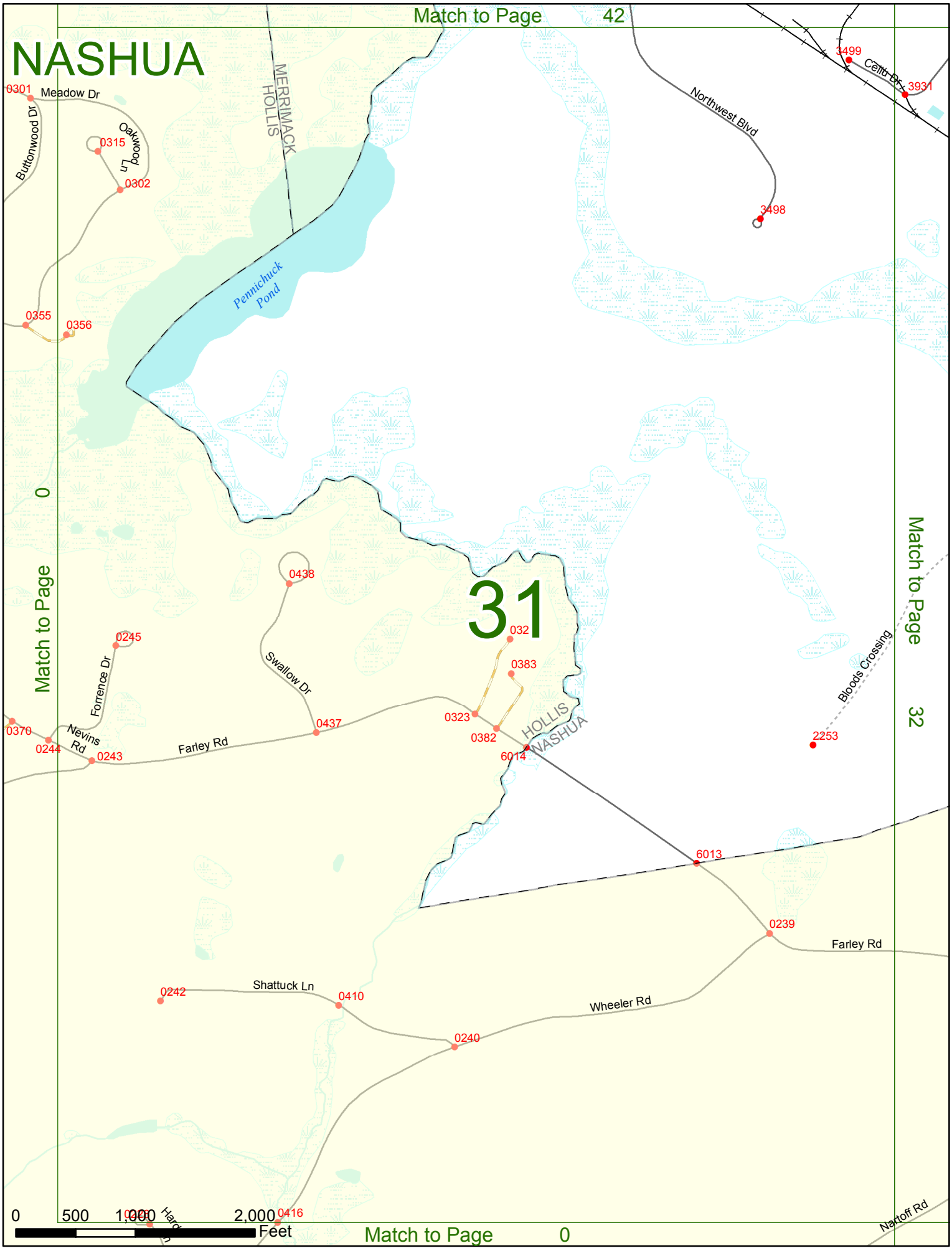

Match to Page 42
NASHUA
0301
Meadow Dr
Buttonwood Dr
Oakwood Ln
0315
0302
MERRIMACK
HOLLIS
Northwest Blvd
3499
Celtic Dr
3931
3498
Pennichuck Pond
0355
0356
0
Match to Page
0438
31
032
0383
0245
Forrence Dr
Swallow Dr
0323
0382
HOLLIS
NASHUA
6014
0370
0244
Nevins Rd
0243
Farley Rd
0437
Bloods Crossing
2253
Match to Page 32
6013
0239
Farley Rd
0242
Shattuck Ln
0410
Wheeler Rd
0240
0416
Nartoff Rd
0
500
1,000
2,000
Feet
Match to Page 0

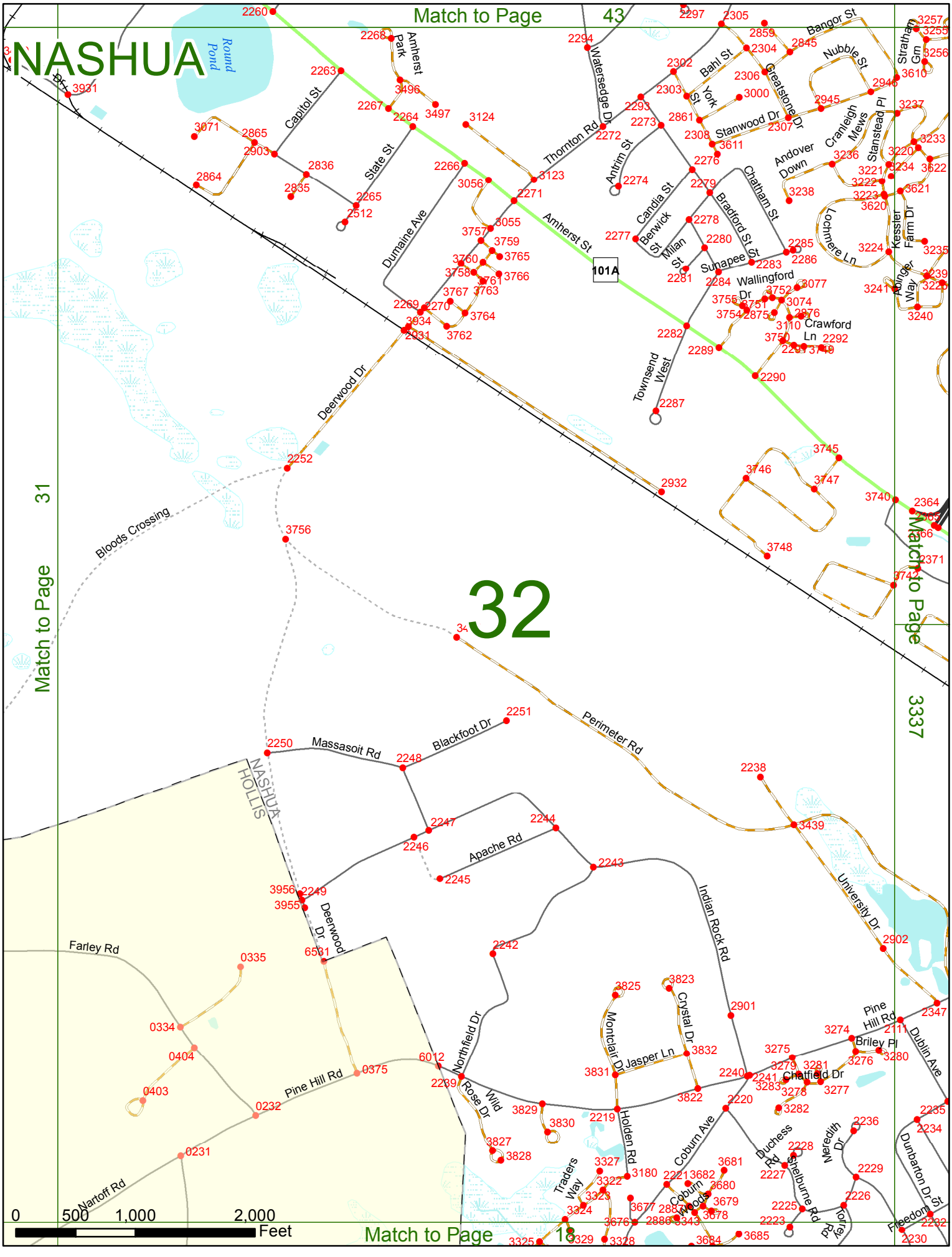

NASHUA
Round Pond
Match to Page 43
Match to Page 31
Match to Page 3337
Match to Page 18
32
Amherst Park
Capitol St
State St
Dumaine Ave
Amherst St
Thornton Rd
Watersedge Dr
Antrim St
Candia St
Berwick St
Milan St
Bradford St
Chatham St
Sunapee St
Wallingford Dr
Crawford Ln
Townsend West
Bahl St
York St
Greatstone Dr
Stanwood Dr
Bangor St
Nubble St
Stratham Gm
Cranleigh Mews
Stanstead Pl
Andover Down
Lochmere Ln
Kessler Farm Dr
Abinger Way
101A
Deerwood Dr
Bloods Crossing
Perimeter Rd
Massasoit Rd
Blackfoot Dr
NASHUA
HOLLIS
Apache Rd
Indian Rock Rd
University Dr
Farley Rd
Pine Hill Rd
Northfield Dr
Wild Rose Dr
Montclair Dr
Crystal Dr
Jasper Ln
Holden Rd
Coburn Ave
Coburn Woods
Traders Way
Duchess Rd
Shelburne Rd
Meredith Dr
Torrey Rd
Briley Pl
Chatfield Dr
Dublin Ave
Dunbarton Dr
Freedom St
Nartoff Rd
0 500 1,000 2,000
Feet

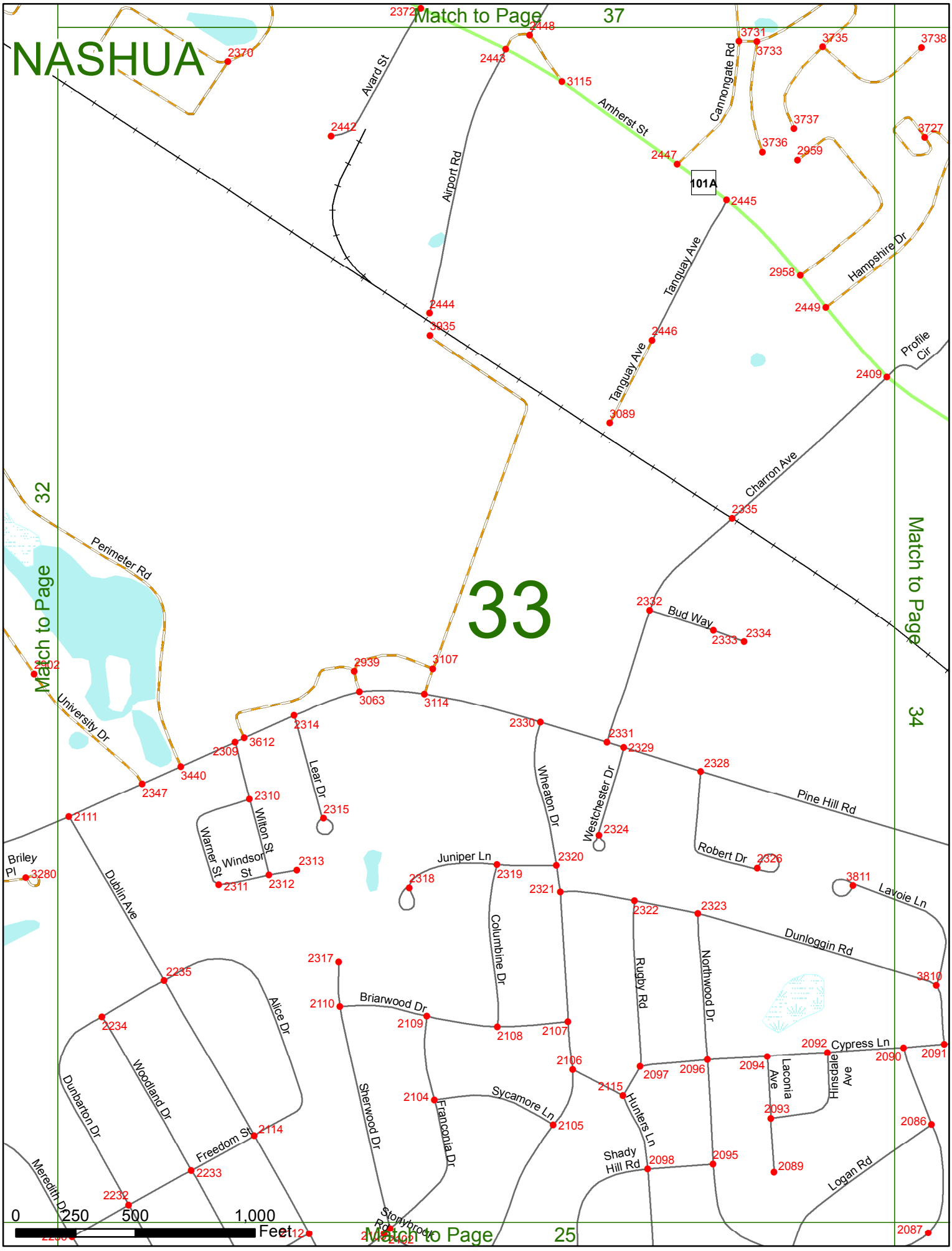
NASHUA
33
Match to Page 37
Match to Page 32
Match to Page 34
Match to Page 25
Amherst St
Avard St
Airport Rd
Cannongate Rd
Tanguay Ave
Hampshire Dr
Profile Cir
Charron Ave
Perimeter Rd
University Dr
Bud Way
Pine Hill Rd
Lear Dr
Wilton St
Warner St
Windsor St
Wheaton Dr
Westchester Dr
Robert Dr
Juniper Ln
Columbine Dr
Rugby Rd
Northwood Dr
Dunloggin Rd
Lavoie Ln
Briley Pl
Dublin Ave
Alice Dr
Briarwood Dr
Sherwood Dr
Franconia Dr
Sycamore Ln
Hunters Ln
Shady Hill Rd
Laconia Ave
Hinsdale Ave
Cypress Ln
Logan Rd
Dunbarton Dr
Woodland Dr
Freedom St
Meredith Dr
Stonybrook Rd
2372
2370
2448
2443
3115
2442
3731
3733
3735
3738
3737
3727
3736
2959
2447
101A
2445
2958
2449
2444
3035
2446
3089
2409
2335
2332
2333
2334
2939
3107
3063
3114
2314
2330
2331
2329
2328
3612
2309
3440
2347
2310
2315
2324
2326
2111
3280
2313
2311
2312
2318
2319
2320
2321
2322
2323
3811
3810
2317
2110
2109
2108
2107
2106
2097
2096
2094
2092
2090
2091
2235
2234
2114
2233
2232
2115
2104
2105
2093
2086
2098
2095
2089
2087
0
250
500
1,000
Feet

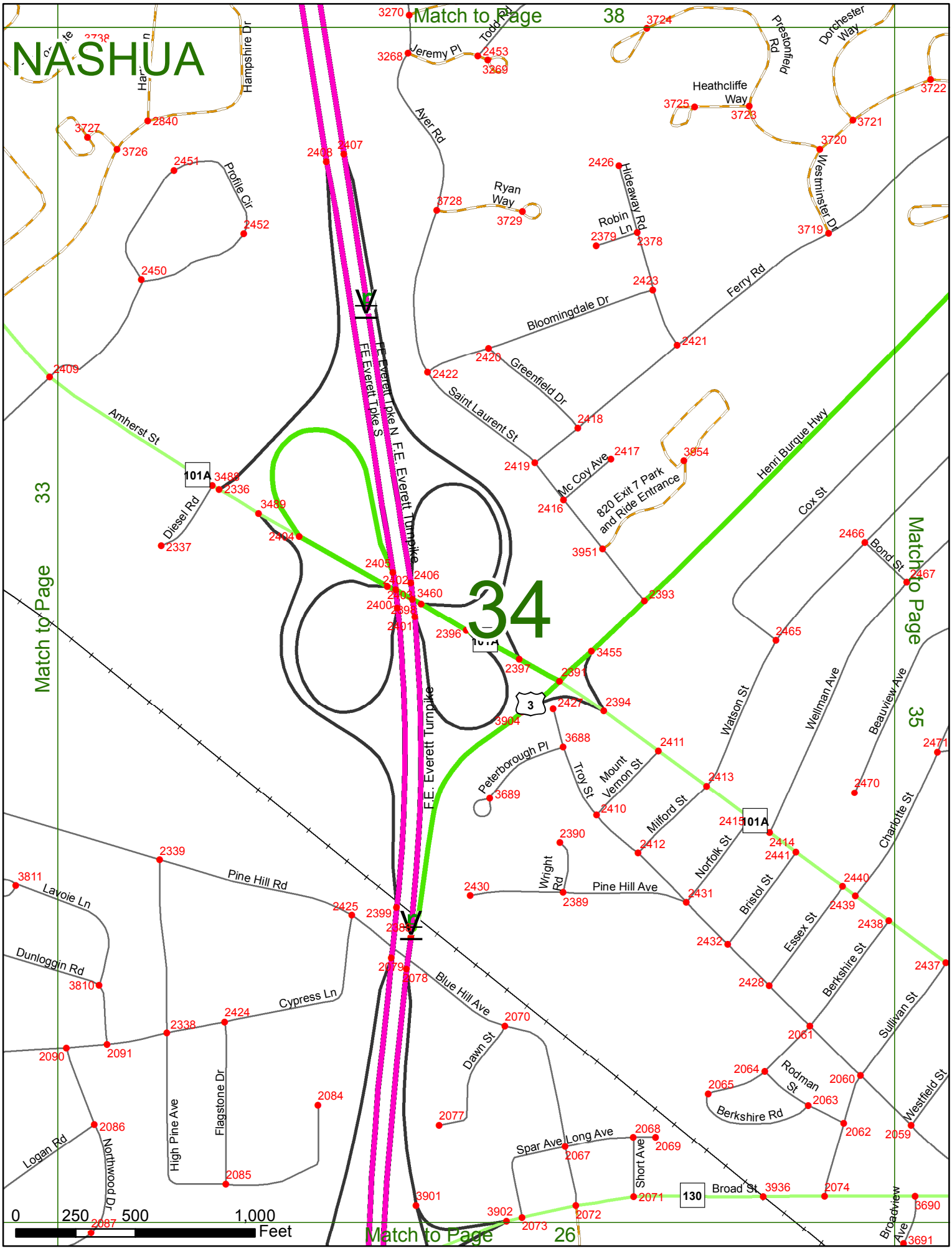
NASHUA
34
Match to Page 38
Match to Page 33
Match to Page 35
Match to Page 26
F.E. Everett Turnpike
F.E. Everett Tpke N
F.E. Everett Tpke S
Amherst St
Diesel Rd
Pine Hill Rd
Lavoie Ln
Dunloggin Rd
Cypress Ln
Blue Hill Ave
Logan Rd
Northwood Dr
High Pine Ave
Flagstone Dr
Dawn St
Spar Ave
Long Ave
Short Ave
Broad St
Broadview Ave
Westfield St
Berkshire Rd
Rodman St
Sullivan St
Berkshire St
Essex St
Bristol St
Norfolk St
Charlotte St
Milford St
Mount Vernon St
Troy St
Peterborough Pl
Wright Rd
Pine Hill Ave
Watson St
Wellman Ave
Beauview Ave
Bond St
Cox St
Henri Burque Hwy
820 Exit 7 Park and Ride Entrance
Mc Coy Ave
Saint Laurent St
Greenfield Dr
Bloomingdale Dr
Ferry Rd
Robin Ln
Hideaway Rd
Ryan Way
Ayer Rd
Jeremy Pl
Todd Pl
Heathcliffe Way
Prestonfield Rd
Dorchester Way
Westminster Dr
Profile Cir
Hampshire Dr
101A
3
130
0 250 500 1,000 Feet

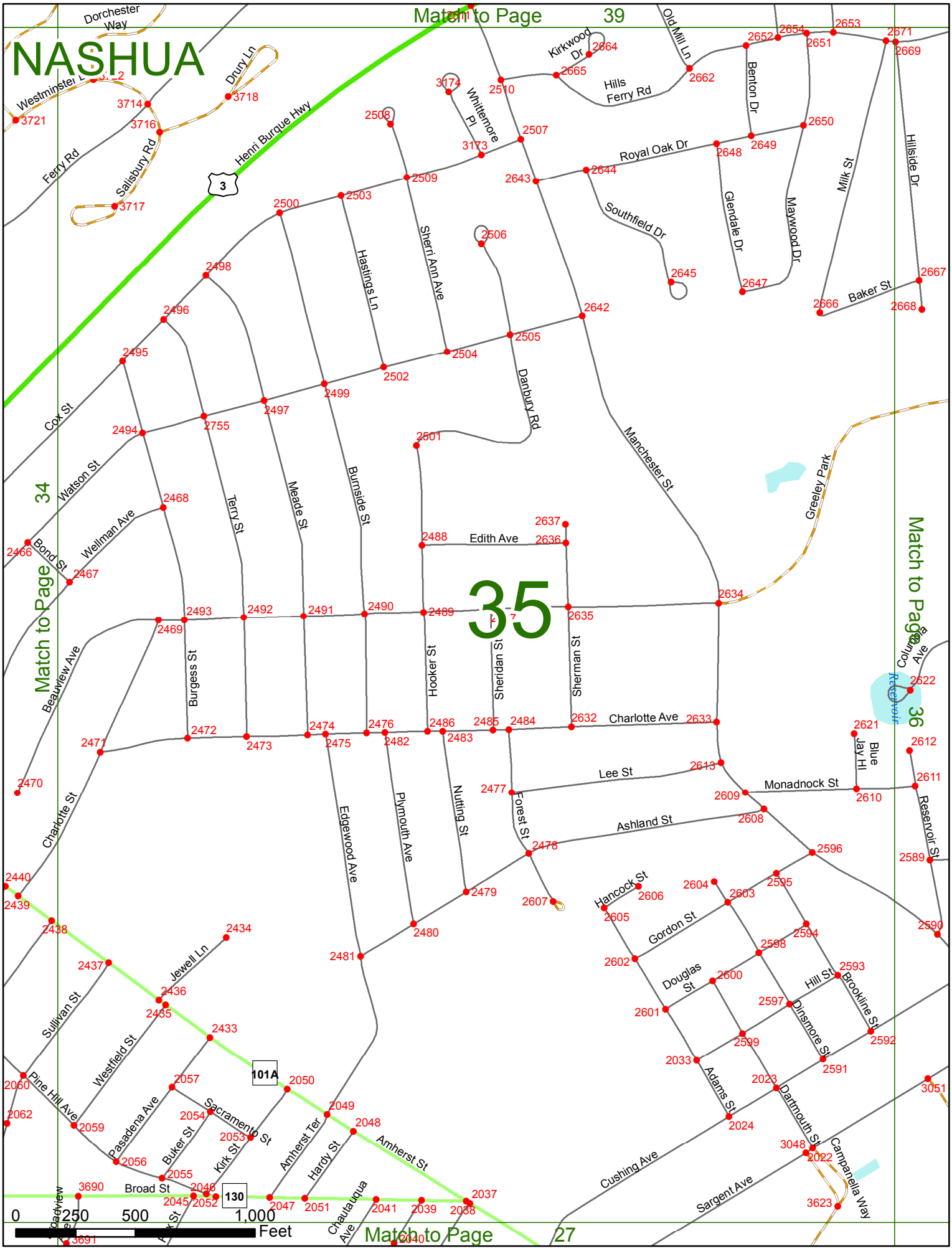
NASHUA
35
Match to Page 39
Match to Page 34
Match to Page 36
Match to Page 27
Dorchester Way
Drury Ln
Westminster Ln
Ferry Rd
Salisbury Rd
Henri Burque Hwy
3
Kirkwood Dr
Old Mill Ln
Hills Ferry Rd
Benton Dr
Whittemore Pl
Royal Oak Dr
Southfield Dr
Glendale Dr
Maywood Dr
Milk St
Hillside Dr
Baker St
Hastings Ln
Sherri Ann Ave
Danbury Rd
Manchester St
Greeley Park
Cox St
Watson St
Bond St
Wellman Ave
Terry St
Meade St
Burnside St
Edith Ave
Burgess St
Hooker St
Sheridan St
Sherman St
Beauview Ave
Charlotte Ave
Lee St
Monadnock St
Blue Jay Hl
Reservoir St
Columbia Ave
Reservoir
Charlotte St
Edgewood Ave
Plymouth Ave
Nutting St
Forest St
Ashland St
Hancock St
Gordon St
Douglas St
Hill St
Brookline St
Dinsmore St
Adams St
Dartmouth St
Cushing Ave
Sargent Ave
Campanella Way
Jewell Ln
Sullivan St
Westfield St
Pine Hill Ave
Pasadena Ave
Sacramento St
Buker St
Kirk St
Amherst Ter
Hardy St
Amherst St
101A
130
Broad St
Broadview Rd
Ash St
Chautauqua Ave
0 250 500 1,000 Feet

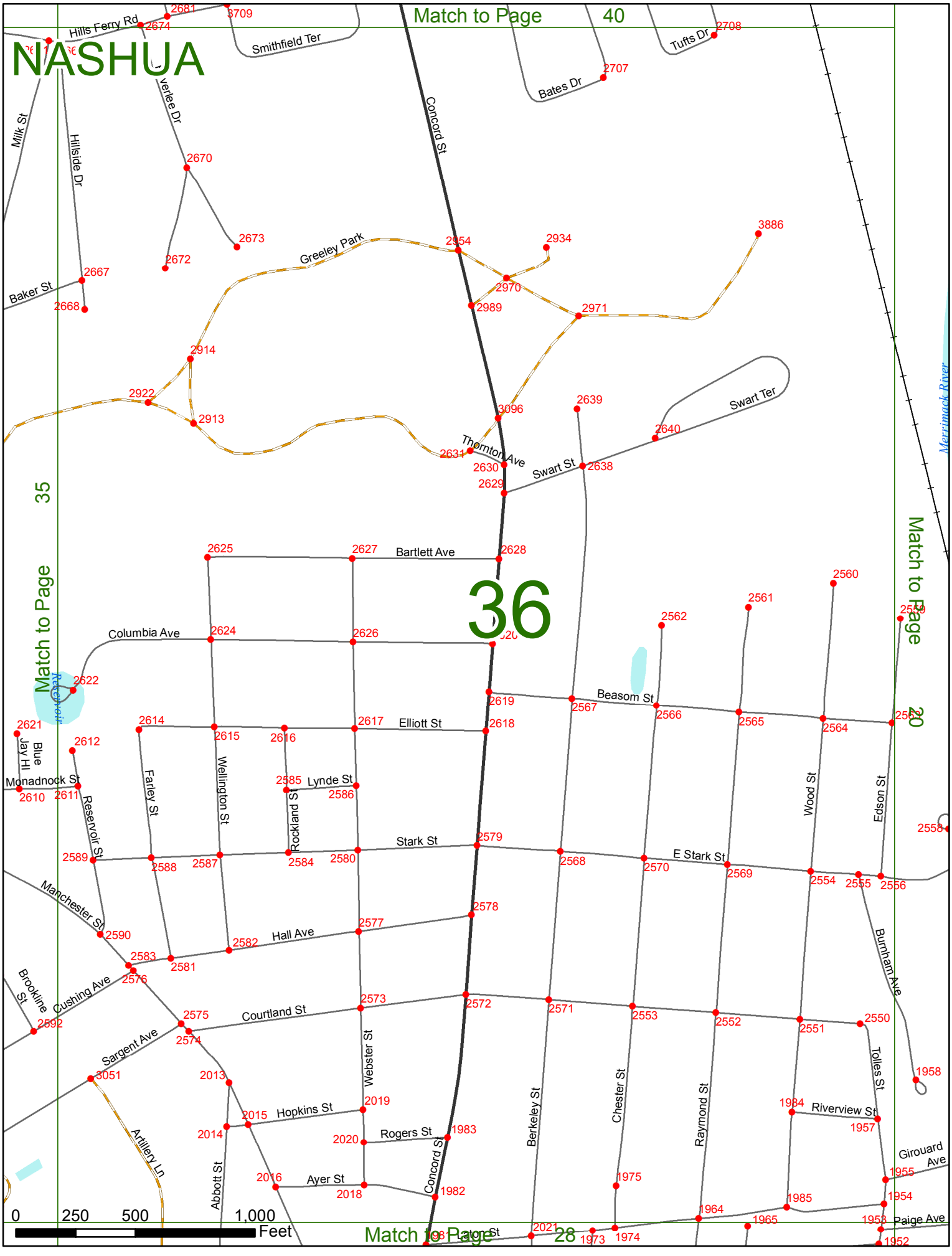
NASHUA
Match to Page 40
Match to Page 35
Match to Page 20
Match to Page 28
36
Hills Ferry Rd
Smithfield Ter
Tufts Dr
Bates Dr
Concord St
Milk St
Hillside Dr
Overlee Dr
Baker St
Greeley Park
Swart Ter
Swart St
Thornton Ave
Bartlett Ave
Columbia Ave
Elliott St
Beasom St
Blue Jay Hl
Monadnock St
Reservoir St
Farley St
Wellington St
Rockland St
Lynde St
Stark St
E Stark St
Wood St
Edson St
Manchester St
Hall Ave
Brookline St
Cushing Ave
Courtland St
Sargent Ave
Webster St
Hopkins St
Rogers St
Ayer St
Abbott St
Artillery Ln
Berkeley St
Chester St
Raymond St
Tolles St
Riverview St
Girouard Ave
Paige Ave
Burnham Ave
Merrimack River
0 250 500 1,000 Feet

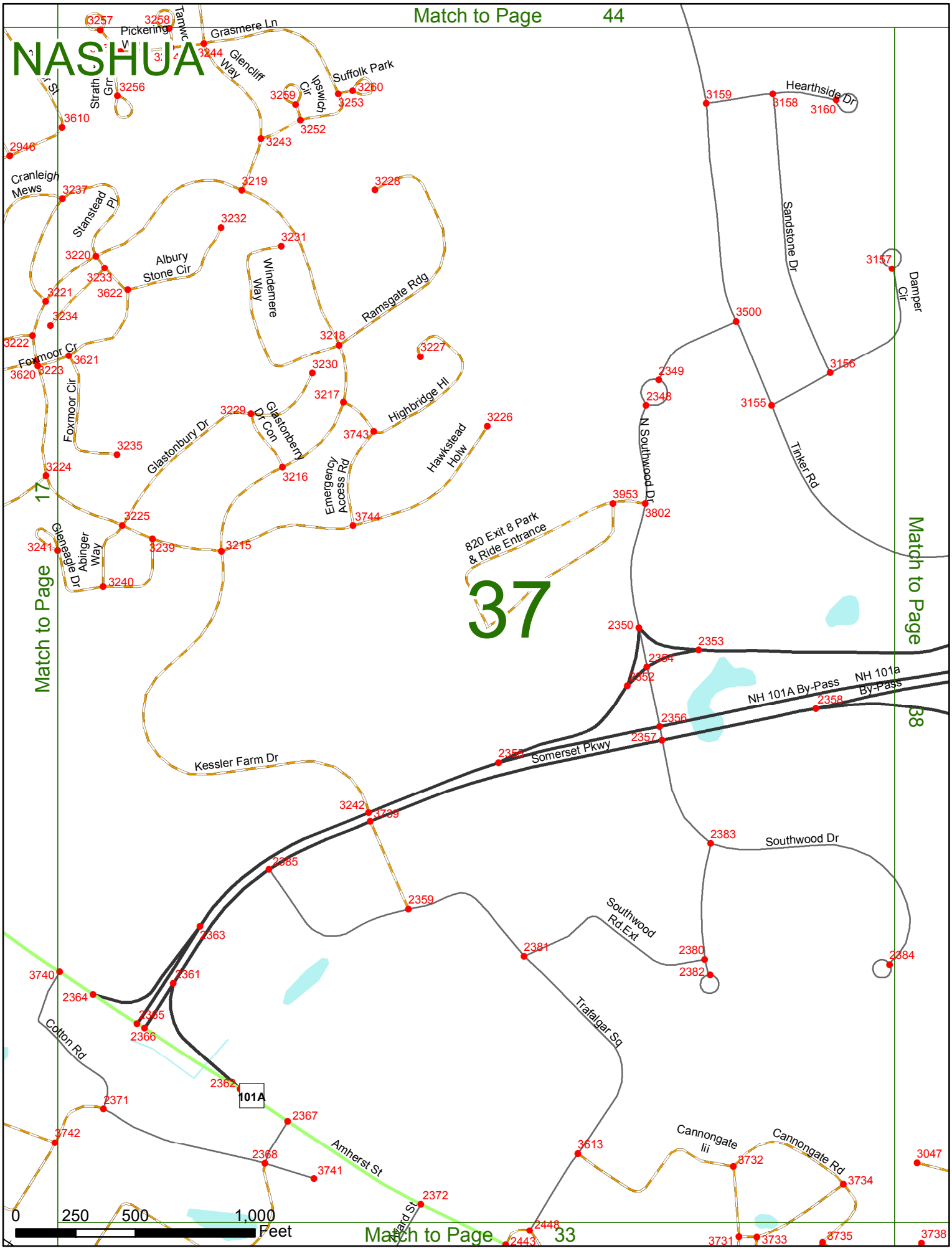

Match to Page 44
NASHUA
Grasmere Ln
Glencliff Way
Suffolk Park
Ipswich Cir
Strath Grn
Cranleigh Mews
Stanstead Pl
Albury Stone Cir
Windemere Way
Ramsgate Rdg
Foxmoor Cr
Foxmoor Cir
Glastonbury Dr
Glastonberry Dr Con
Highbridge Hl
Hawkstead Holw
Emergency Access Rd
Gleneagle Dr
Abinger Way
Hearthside Dr
Sandstone Dr
Damper Cir
Tinker Rd
N Southwood Dr
820 Exit 8 Park & Ride Entrance
37
Match to Page 17
Match to Page 38
NH 101A By-Pass
NH 101a By-Pass
Somerset Pkwy
Kessler Farm Dr
Southwood Dr
Southwood Rd.Ext
Trafalgar Sq
Cotton Rd
101A
Amherst St
Cannongate Iii
Cannongate Rd
Match to Page 33
0 250 500 1,000 Feet

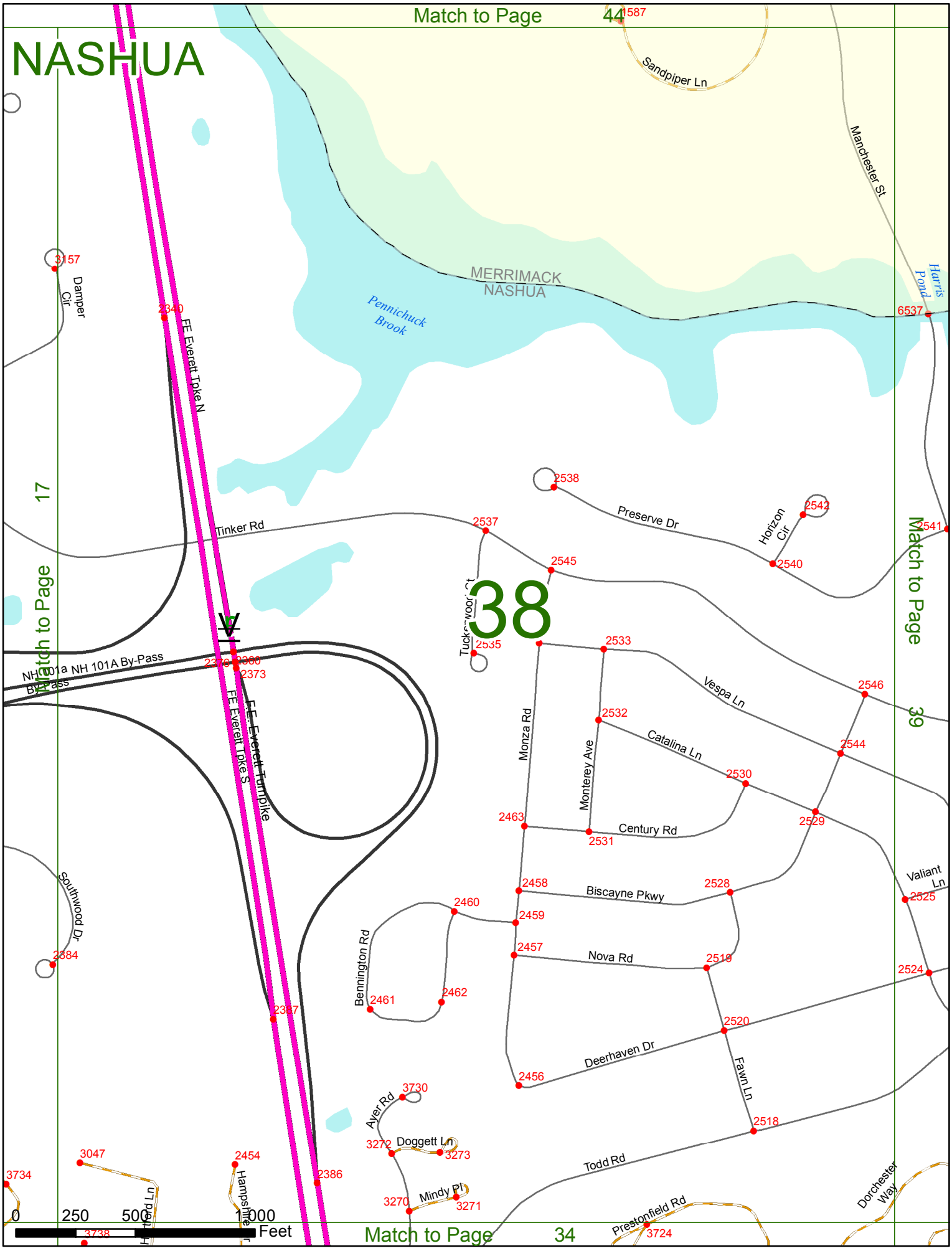

Match to Page 44
NASHUA
Sandpiper Ln
Manchester St
MERRIMACK
NASHUA
Pennichuck Brook
Harris Pond
Damper Cir
FE Everett Tpke N
Tinker Rd
Preserve Dr
Horizon Cir
Match to Page 17
Match to Page 39
38
Tuckerwood St
NH 101a NH 101A By-Pass
By-Pass
FE Everett Tpke S
FE Everett Turnpike
Vespa Ln
Catalina Ln
Monza Rd
Monterey Ave
Century Rd
Biscayne Pkwy
Valiant Ln
Southwood Dr
Bennington Rd
Nova Rd
Deerhaven Dr
Fawn Ln
Ayer Rd
Doggett Ln
Mindy Pl
Todd Rd
Prestonfield Rd
Dorchester Way
Hampshire Dr
Hartford Ln
0 250 500 1,000 Feet
Match to Page 34

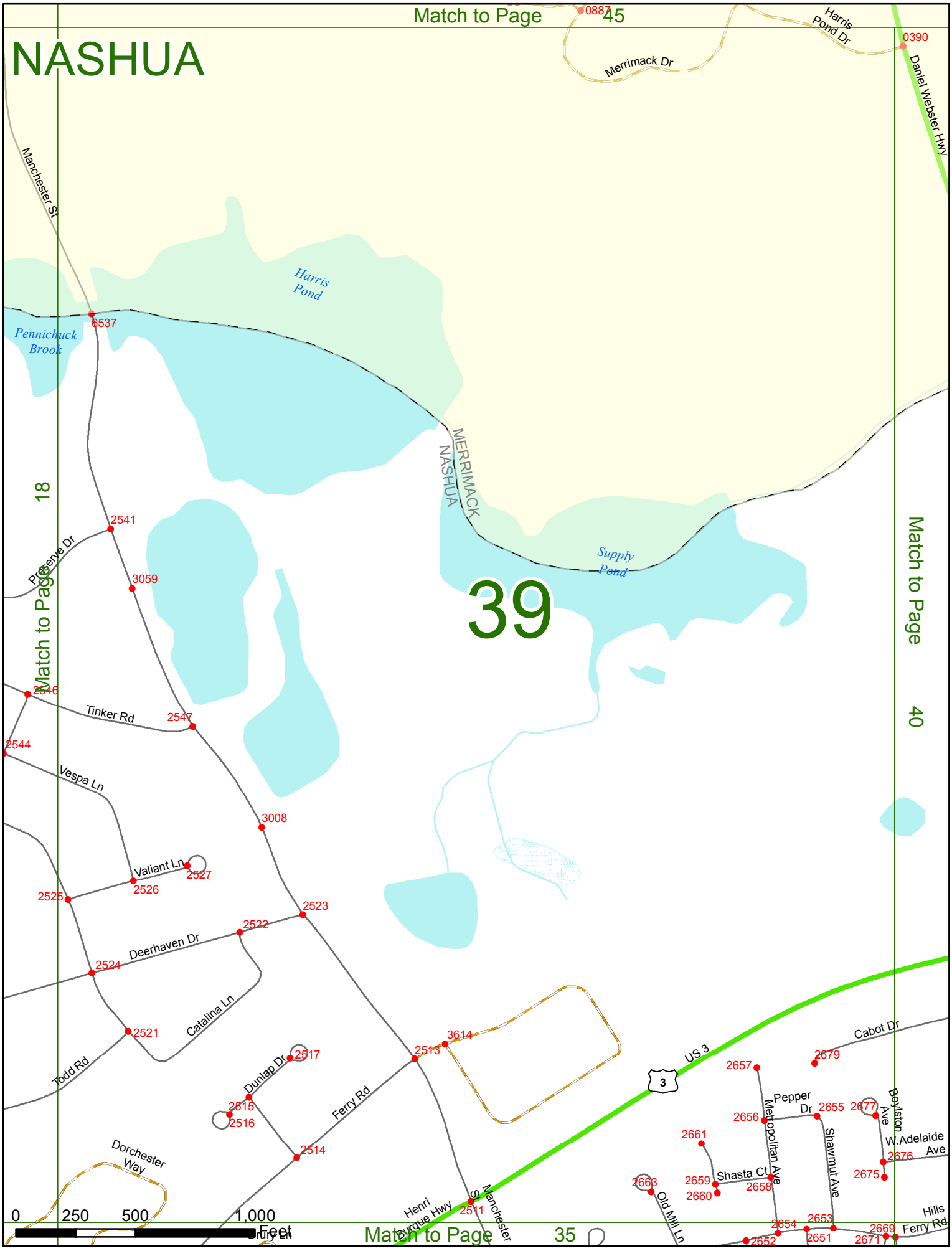
NASHUA
Match to Page 45
Match to Page 18
Match to Page 40
Match to Page 35
39
Harris Pond
Pennichuck Brook
Supply Pond
MERRIMACK
NASHUA
Manchester St
Merrimack Dr
Harris Pond Dr
Daniel Webster Hwy
Preserve Dr
Tinker Rd
Vespa Ln
Valiant Ln
Deerhaven Dr
Catalina Ln
Todd Rd
Dunlap Dr
Ferry Rd
Dorchester Way
Henri Bourque Hwy
Manchester
Old Mill Ln
US 3
Cabot Dr
Pepper Dr
Metropolitan Ave
Shawmut Ave
Boylston Ave
W.Adelaide Ave
Shasta Ct
Hills Ferry Rd
0887
0390
6537
2541
3059
2546
2547
2544
3008
2527
2526
2525
2523
2522
2524
2521
3614
2513
2517
2515
2516
2514
2511
2657
2679
2656
2655
2677
2661
2659
2660
2658
2663
2676
2675
2654
2653
2652
2651
2669
2671

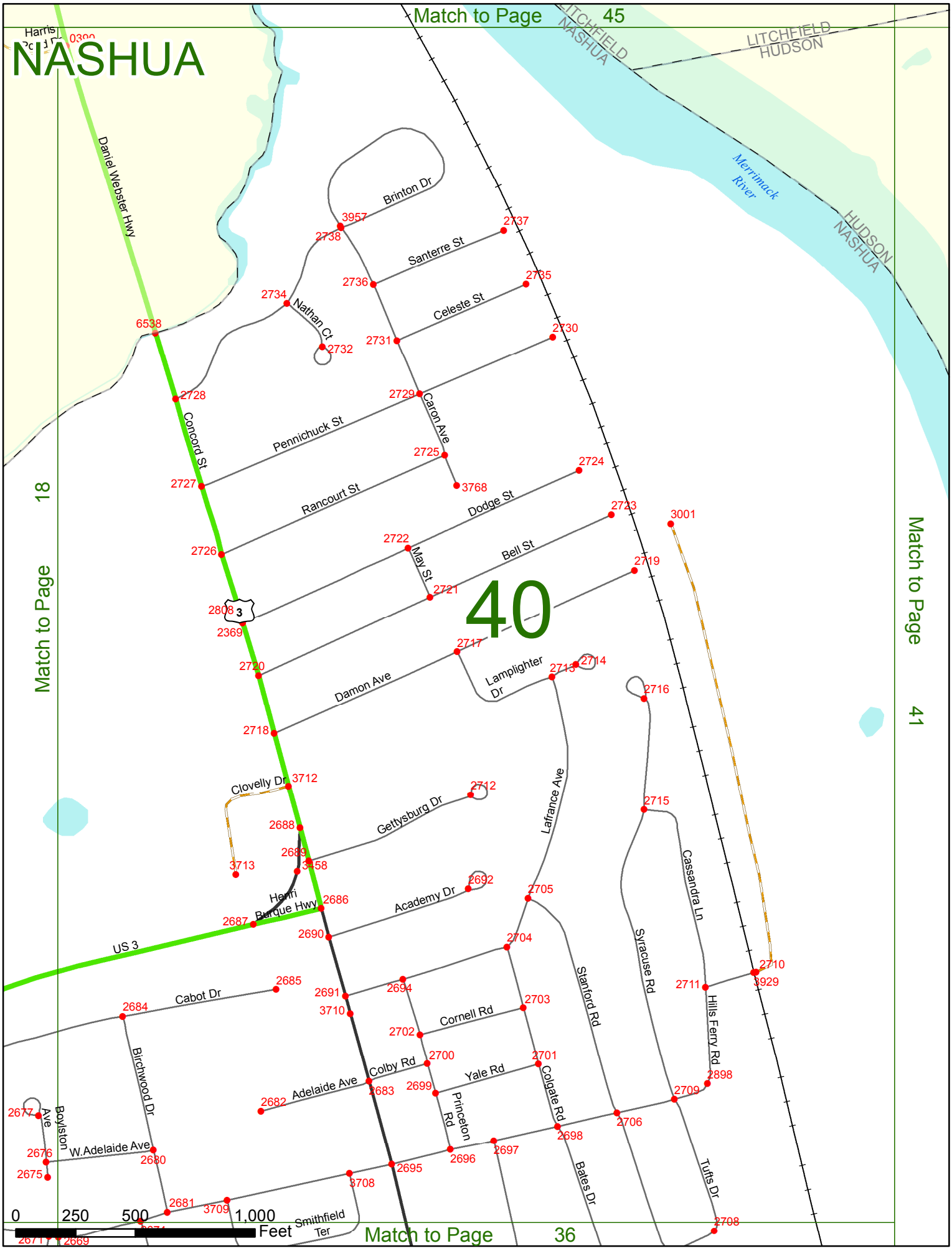

NASHUA
Match to Page 45
Match to Page 18
Match to Page 41
Match to Page 36
LITCHFIELD
NASHUA
LITCHFIELD
HUDSON
HUDSON
NASHUA
Merrimack River
Daniel Webster Hwy
Brinton Dr
Santerre St
Celeste St
Nathan Ct
Concord St
Pennichuck St
Caron Ave
Rancourt St
Dodge St
May St
Bell St
Damon Ave
Lamplighter Dr
Clovelly Dr
Gettysburg Dr
Lafrance Ave
Henri Burque Hwy
Academy Dr
US 3
Cabot Dr
Cornell Rd
Stanford Rd
Syracuse Rd
Cassandra Ln
Hills Ferry Rd
Birchwood Dr
Colby Rd
Yale Rd
Adelaide Ave
Princeton Rd
Colgate Rd
Boylston Ave
W.Adelaide Ave
Bates Dr
Tufts Dr
Smithfield Ter
40
3
0 250 500 1,000 Feet

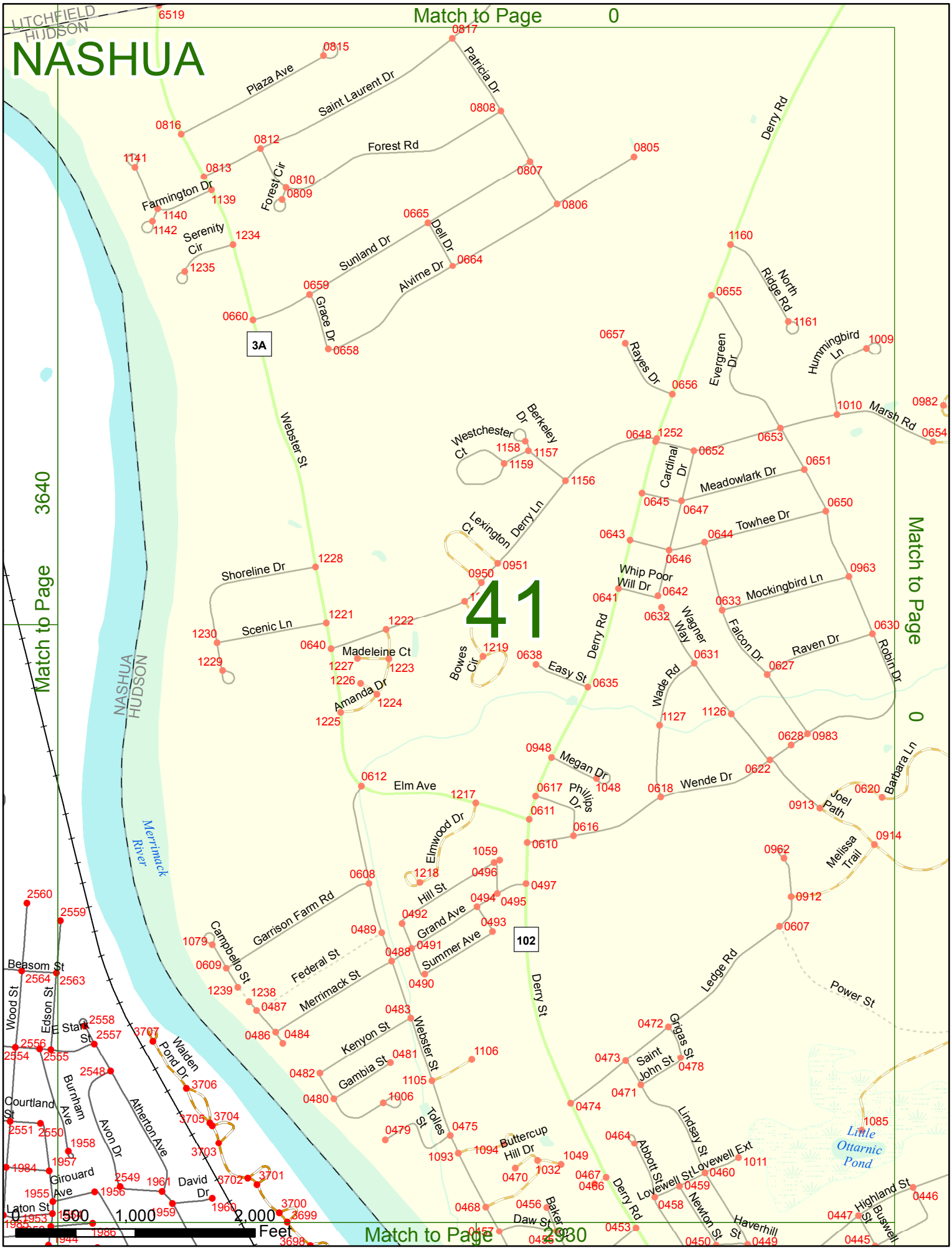
NASHUA
LITCHFIELD
HUDSON
Match to Page 0
Match to Page 3640
Match to Page 0
Match to Page 2930
41
Plaza Ave
Saint Laurent Dr
Patricia Dr
Forest Rd
Forest Cir
Farmington Dr
Serenity Cir
Sunland Dr
Dell Dr
Alvirne Dr
Grace Dr
Derry Rd
North Ridge Rd
Evergreen Dr
Hummingbird Ln
Rayes Dr
Marsh Rd
Webster St
Westchester Ct
Berkeley Dr
Cardinal Dr
Meadowlark Dr
Towhee Dr
Lexington Ct
Derry Ln
Shoreline Dr
Scenic Ln
Madeleine Ct
Amanda Dr
Bowes Cir
Easy St
Whip Poor Will Dr
Mockingbird Ln
Falcon Dr
Raven Dr
Robin Dr
Wagner Way
Wade Rd
Megan Dr
Elm Ave
Phillips Dr
Wende Dr
Barbara Ln
Joel Path
Melissa Trail
Elmwood Dr
Hill St
Garrison Farm Rd
Campbello St
Federal St
Merrimack St
Grand Ave
Summer Ave
Kenyon St
Webster St
Gambia St
Tolles St
Buttercup Hill Dr
Derry St
Ledge Rd
Power St
Grigas St
Saint John St
Lindsay St
Lovewell St
Lovewell Ext
Abbott St
Newton St
Haverhill St
Buswell St
Highland St
Daw St
Baker St
Little Ottarnic Pond
NASHUA
HUDSON
Merrimack River
Beasom St
Wood St
Edson St
E Starr St
Courtland St
Burnham Ave
Avon Dr
Atherton Ave
Walden Pond Dr
Girouard Ave
David Dr
Laton St
3A
102
0 500 1,000 2,000 Feet

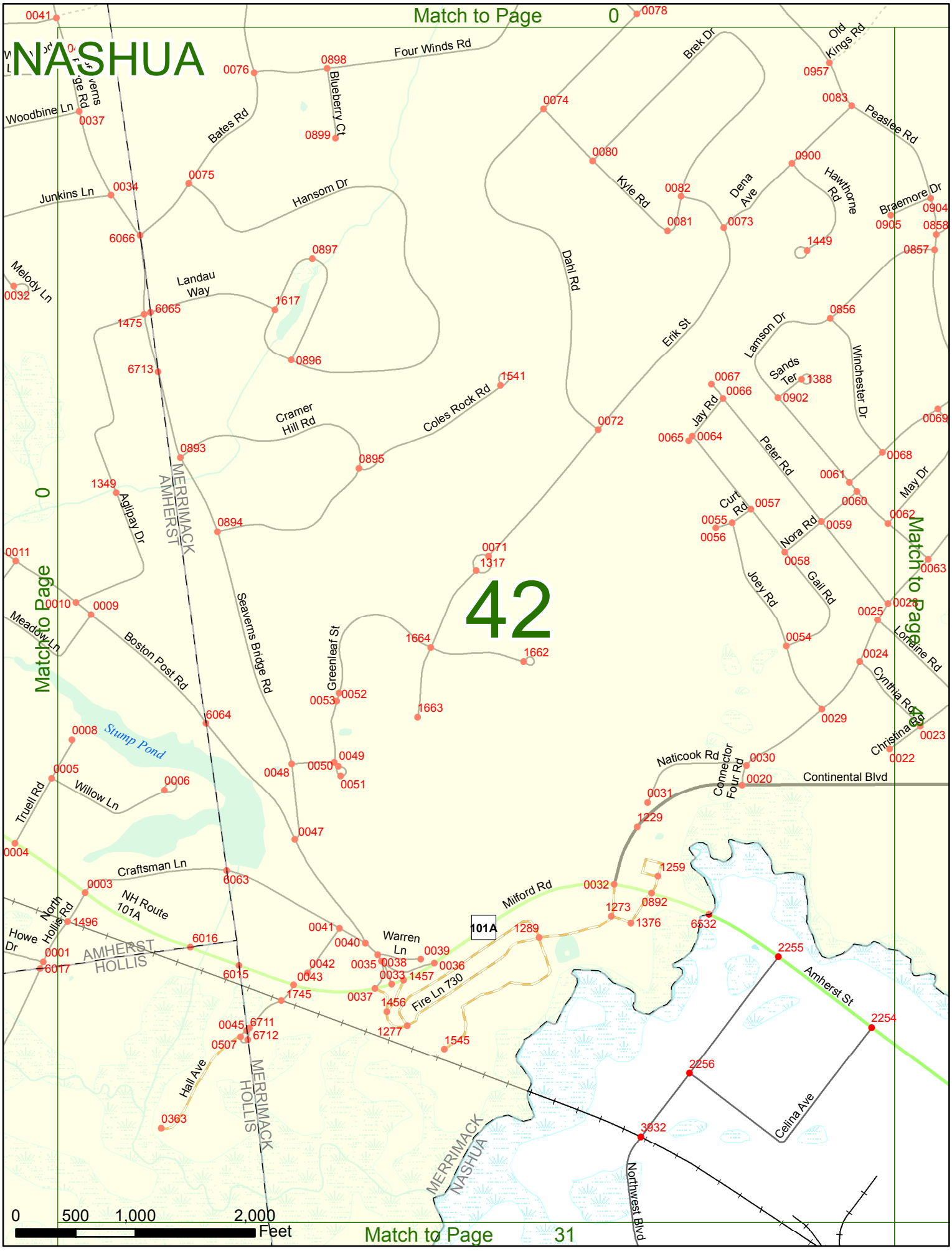
Match to Page 0
NASHUA
Four Winds Rd
Blueberry Ct
Bates Rd
Woodbine Ln
Junkins Ln
Hansom Dr
Brek Dr
Old Kings Rd
Peaslee Rd
Kyle Rd
Dena Ave
Hawthorne Rd
Braemore Dr
Dahl Rd
Erik St
Lamson Dr
Winchester Dr
Sands Ter
Jay Rd
Peter Rd
May Dr
Curt Rd
Nora Rd
Joey Rd
Gail Rd
Lorraine Rd
Cynthia Rd
Christina Dr
Landau Way
Melody Ln
Cramer Hill Rd
Coles Rock Rd
Aglipay Dr
MERRIMACK
AMHERST
Seaverns Bridge Rd
Greenleaf St
Boston Post Rd
Meadow Ln
Stump Pond
Truell Rd
Willow Ln
Craftsman Ln
North Hollis Rd
NH Route 101A
Howe Dr
AMHERST
HOLLIS
Warren Ln
Milford Rd
101A
Fire Ln 730
Hall Ave
MERRIMACK
HOLLIS
Naticook Rd
Connector
Four Rd
Continental Blvd
Amherst St
Celina Ave
MERRIMACK
NASHUA
Northwest Blvd
42
Match to Page 0
Match to Page 31
0 500 1,000 2,000 Feet

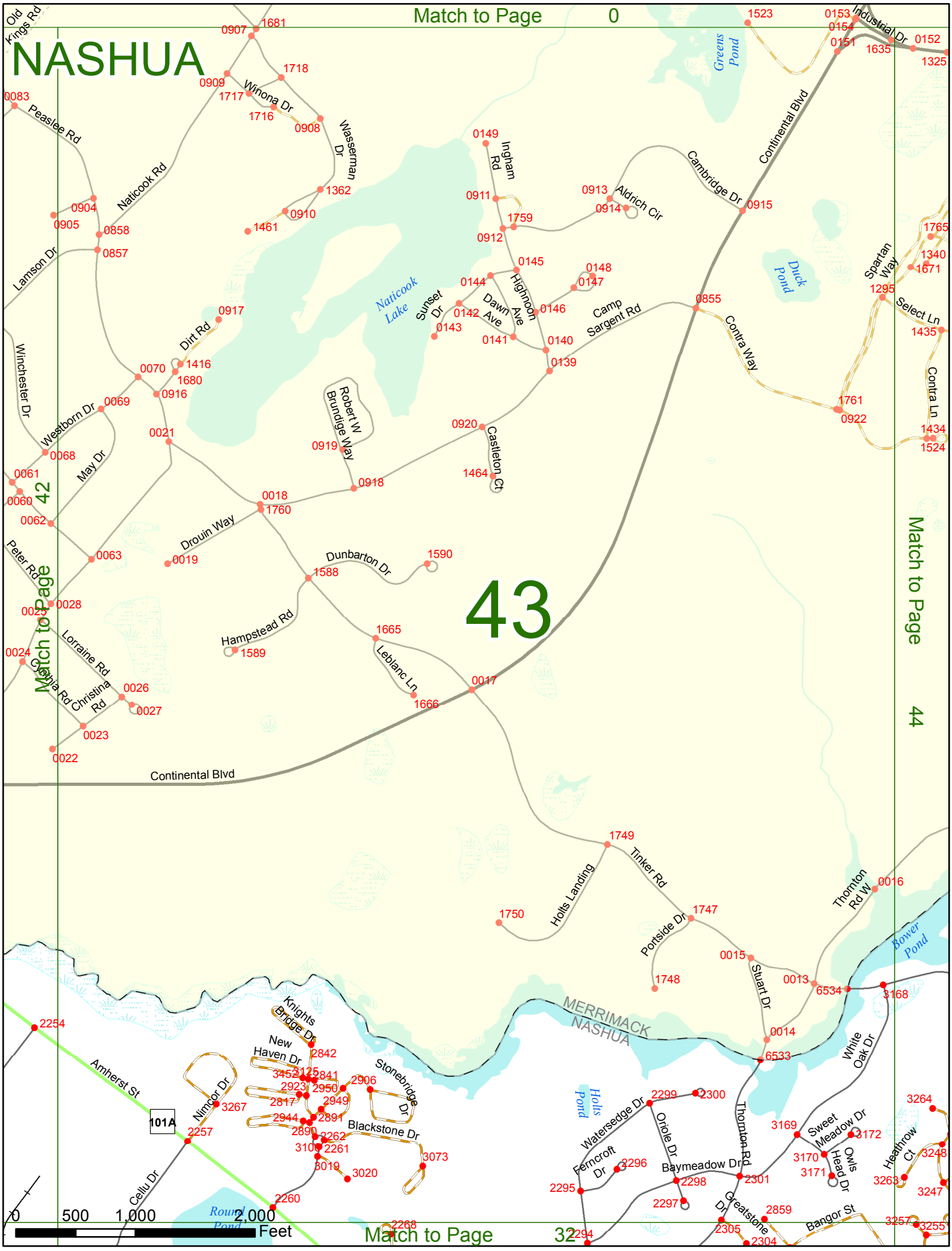

NASHUA
Match to Page 0
Match to Page 42
Match to Page 44
Match to Page 32
43
Old Kings Rd
Peaslee Rd
Naticook Rd
Winona Dr
Wasserman Dr
Lamson Dr
Winchester Dr
Westborn Dr
May Dr
Dirt Rd
Peter Rd
Lorraine Rd
Christina Rd
Drouin Way
Dunbarton Dr
Hampstead Rd
Leblanc Ln
Continental Blvd
Ingham Rd
Aldrich Cir
Cambridge Dr
Industrial Dr
Greens Pond
Naticook Lake
Sunset Dr
Dawn Ave
Highnoon Ave
Camp Sargent Rd
Robert W Brundige Way
Castleton Ct
Contra Way
Duck Pond
Spartan Way
Select Ln
Contra Ln
Tinker Rd
Holts Landing
Portside Dr
Stuart Dr
Thornton Rd W
Bower Pond
MERRIMACK
NASHUA
Knights Bridge Dr
New Haven Dr
Stonebridge Dr
Blackstone Dr
Amherst St
Nimcor Dr
Cellu Dr
101A
Round Pond
Holts Pond
Watersedge Dr
Oriole Dr
Ferncroft Dr
Baymeadow Dr
Thornton Rd
Greatstone Dr
Sweet Meadow Dr
Owls Head Dr
White Oak Dr
Heathrow Ct
Bangor St
0 500 1,000 2,000 Feet

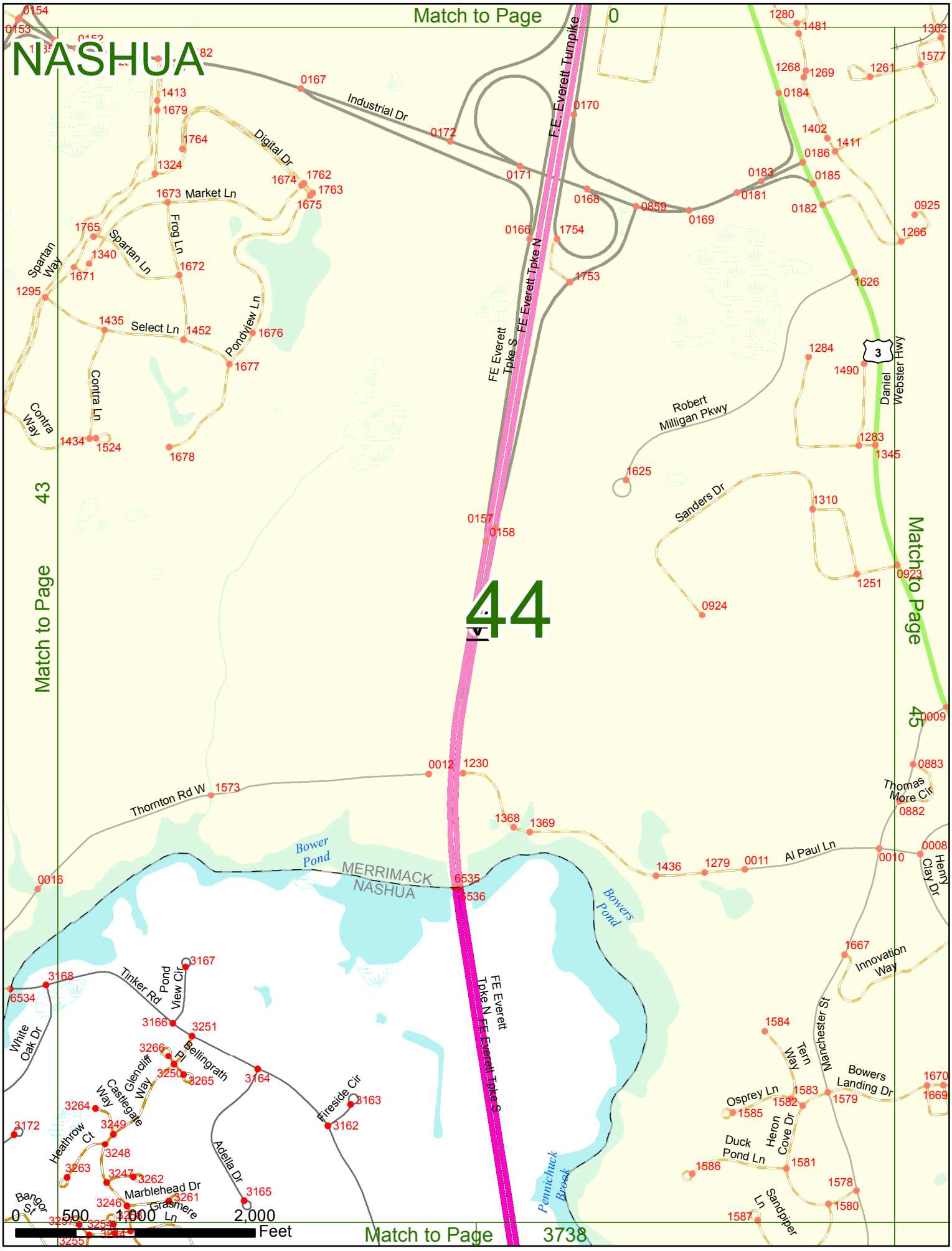
NASHUA
Match to Page 0
Match to Page 43
Match to Page 45
Match to Page 3738
44
Industrial Dr
Digital Dr
Market Ln
Frog Ln
Spartan Way
Spartan Ln
Select Ln
Pondview Ln
Contra Way
Contra Ln
F.E. Everett Turnpike
FE Everett Tpke S
FE Everett Tpke N
Robert Milligan Pkwy
Daniel Webster Hwy
Sanders Dr
Thornton Rd W
Al Paul Ln
Thomas More Cir
Henry Clay Dr
Innovation Way
Manchester St
Bowers Landing Dr
Term Way
Osprey Ln
Heron Cove Dr
Duck Pond Ln
Sandpiper Ln
Tinker Rd
Pond View Cir
White Oak Dr
Bellingrath Pl
Glencliff Way
Castlegate Way
Heathrow Ct
Fireside Cir
Adella Dr
Marblehead Dr
Grasmere Ln
Bangor St
Bower Pond
Bowers Pond
MERRIMACK
NASHUA
Pennichuck Brook
0 500 1,000 2,000 Feet

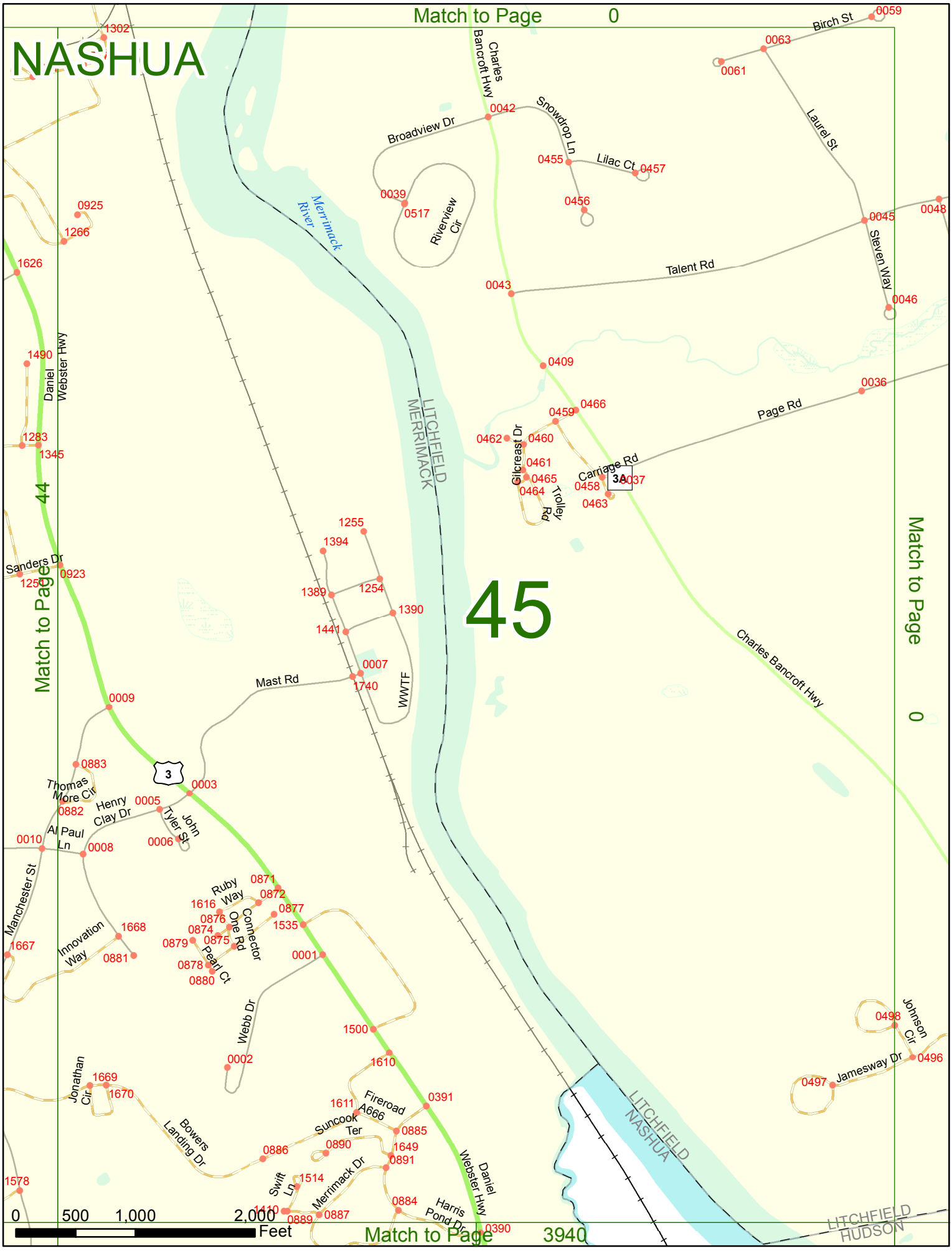
Match to Page 0
NASHUA
Charles Bancroft Hwy
Merrimack River
Broadview Dr
Snowdrop Ln
Lilac Ct
Riverview Cir
Laurel St
Birch St
Talent Rd
Steven Way
Daniel Webster Hwy
LITCHFIELD
MERRIMACK
Page Rd
Gilcreast Dr
Trolley Rd
Carriage Rd
Sanders Dr
Mast Rd
WWTF
Thomas More Cir
Henry Clay Dr
John Tyler St
Al Paul Ln
Manchester St
Innovation Way
Ruby Way
One Rd Connector
Pearl Ct
Webb Dr
Jonathan Cir
Bowers Landing Dr
Suncook Ter
Fireroad A666
Swift Ln
Merrimack Dr
Harris Pond Dr
Johnson Cir
Jamesway Dr
LITCHFIELD
NASHUA
LITCHFIELD
HUDSON
45
44
3
3A
Match to Page 0
Match to Page 3940
0 500 1,000 2,000 Feet