New Hampshire DOT

Department of Transportation

Maps and data sets are not guaranteed to be free from errors and omissions. Data is in a constant state of update and correction by various groups and agencies. Information displayed on this map is the best available at the time of publication.

2016 Nodal Reference Bookmap

LEGEND

Divided Highway
Linited Access

Turnpike
Toll Road

U.S. Route

N.H. Route

State Roads
(Carries NO Route Number)

Local Roads

Class 6 Roads
(Not Maintained)

Private Roads

State Line

County Line

Town Line

Rivers & Streams

Lakes & Ponds

State Parks

National & State Forests

Reference Nodes

NHDOT will accept crash locations based on the State of NH Uniform Police Traffic Accident Report.

Crash occurred on:

Option 1

Street Address
123 Main Street

Option 2

Route No and/or Street name	Distance from Intersecting Street	NESW	Intesecting Road, Bridge, Town/County line
Main Street	*500*	*E*	*Oak Street*

Option 3

First Node	Distance from First Node	Second Node
515	*212*	*632*

Option 4

Route No and/or Street name	Mile Marker on Interstate Only	NESW	Mile (Marker)
I89S	*700 feet*	*S*	*36.8*

Option 3 – Example

Street Name	*Loudon Road*
First Node	*803*
Distance from First Node	318 Ft
Second Node	*813*

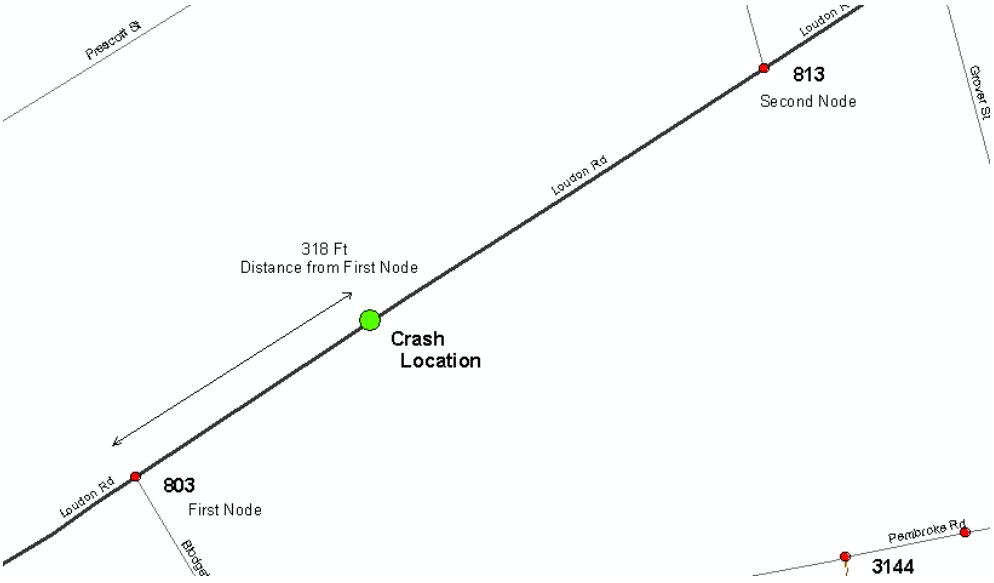

HUDSON

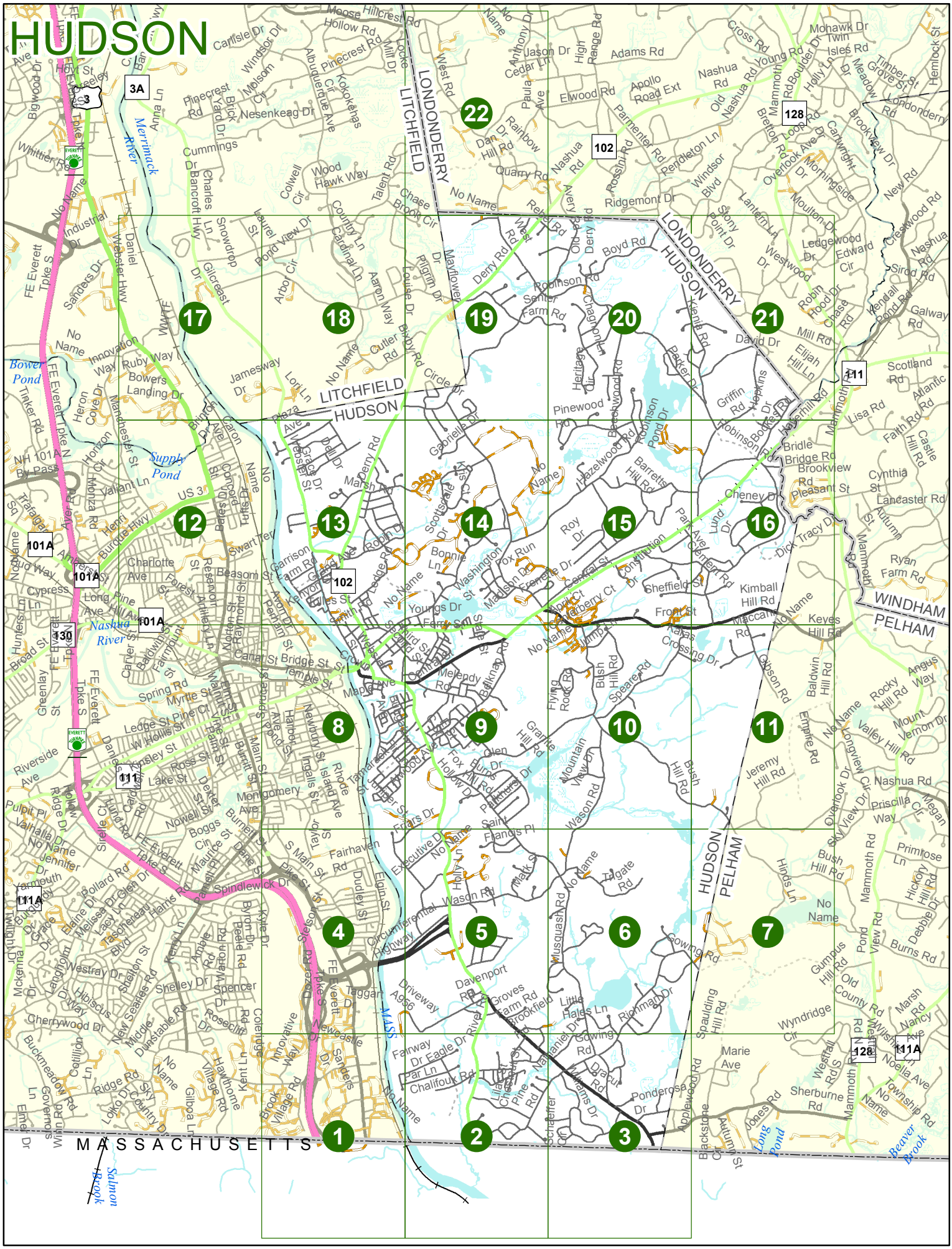
1
2
3
4
5
6
7
8
9
10
11
12
13
14
15
16
17
18
19
20
21
22
LITCHFIELD
LONDONDERRY
HUDSON
PELHAM
WINDHAM
MASSACHUSETTS
Merrimack River
Nashua River
Supply Pond
Bower Pond
Salmon Brook
Beaver Brook
Long Pond
3A
3
101A
102
111
111A
128
130
Date: 1/5/2016

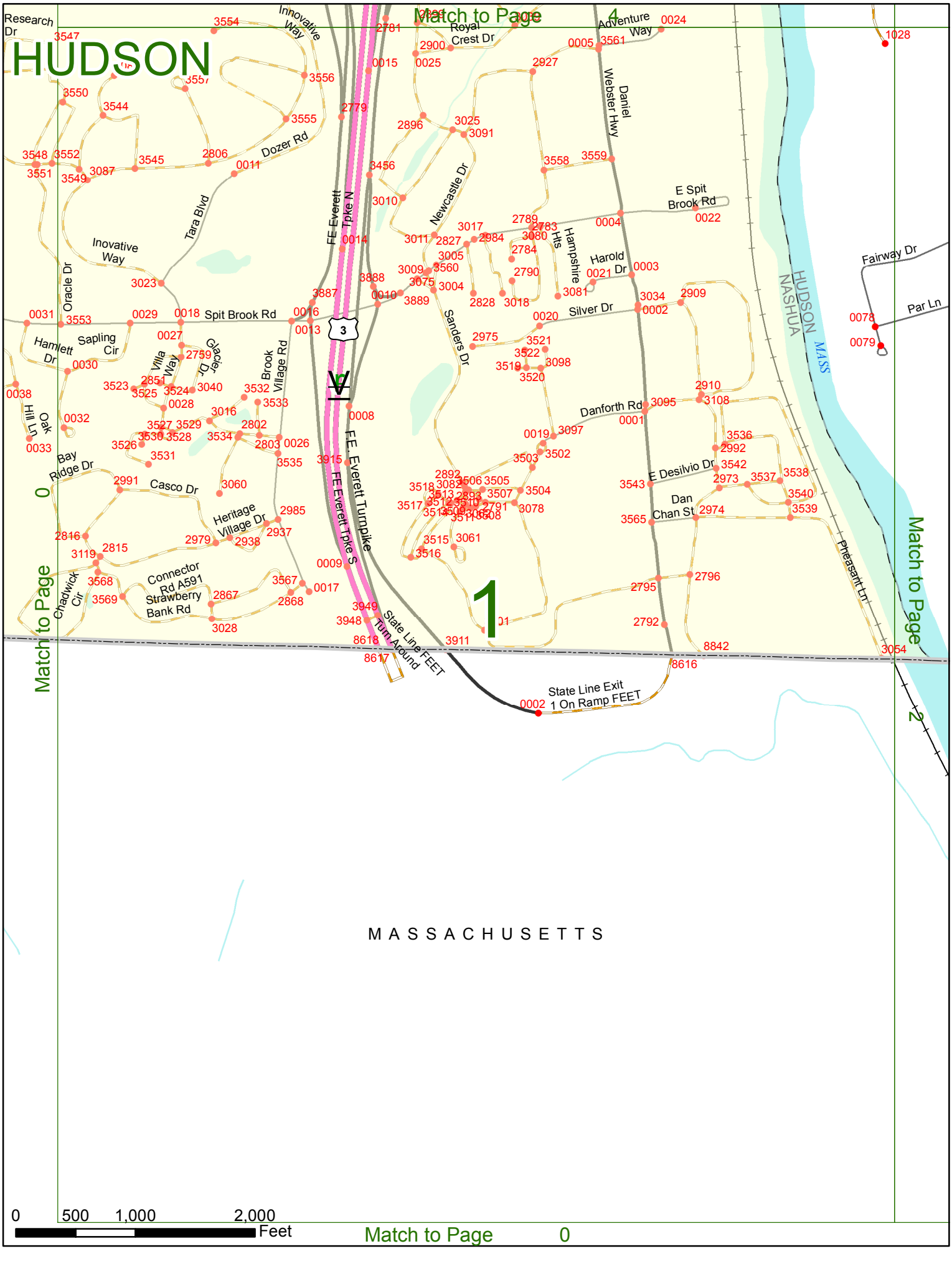
HUDSON
Match to Page 4
Match to Page 0
Match to Page 1
Match to Page 2
Research Dr
Innovative Way
Royal Crest Dr
Adventure Way
Daniel Webster Hwy
Dozer Rd
Tara Blvd
FE Everett Tpke N
Newcastle Dr
E Spit Brook Rd
Harold Dr
Hampshire Hts
Fairway Dr
Par Ln
HUDSON
NASHUA
MASS
Oracle Dr
Spit Brook Rd
Hamlett Dr
Sapling Cir
Villa Way
Clapper Dr
Brook Village Rd
Sanders Dr
Silver Dr
Danforth Rd
Oak Hill Ln
Bay Ridge Dr
Casco Dr
Heritage Village Dr
F.E. Everett Turnpike
FE Everett Tpke S
E Desilvio Dr
Dan Chan St
Pheasant Ln
Chadwick Cir
Connector Rd A591
Strawberry Bank Rd
State Line Turn Around
State Line Exit 1 On Ramp FEET
MASSACHUSETTS
0 500 1,000 2,000 Feet

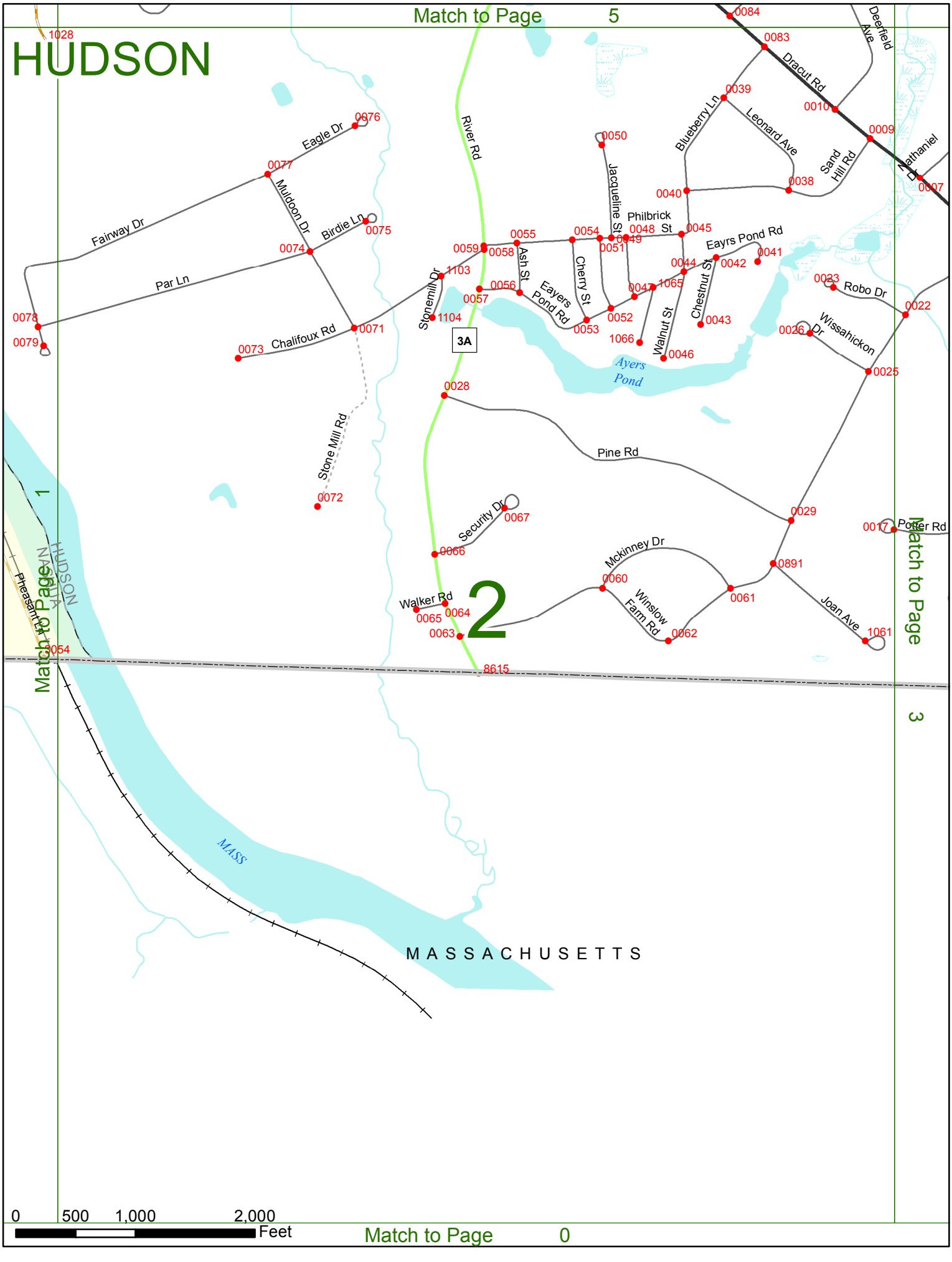
HUDSON
Match to Page 5
Match to Page 1
Match to Page 3
Match to Page 0
River Rd
Eagle Dr
Muldoon Dr
Birdie Ln
Fairway Dr
Par Ln
Chalifoux Rd
Stonemill Dr
Stone Mill Rd
Ash St
Eayers Pond Rd
Cherry St
Jacqueline St
Philbrick St
Eayrs Pond Rd
Chestnut St
Walnut St
Blueberry Ln
Leonard Ave
Sand Hill Rd
Dracut Rd
Deerfield Ave
Nathaniel Dr
Robo Dr
Wissahickon Dr
Ayers Pond
Pine Rd
Security Dr
Walker Rd
Mckinney Dr
Winslow Farm Rd
Joan Ave
Potter Rd
Pheasant Ln
HUDSON
NASHUA
MASS
M A S S A C H U S E T T S
3A
2
0 500 1,000 2,000
Feet

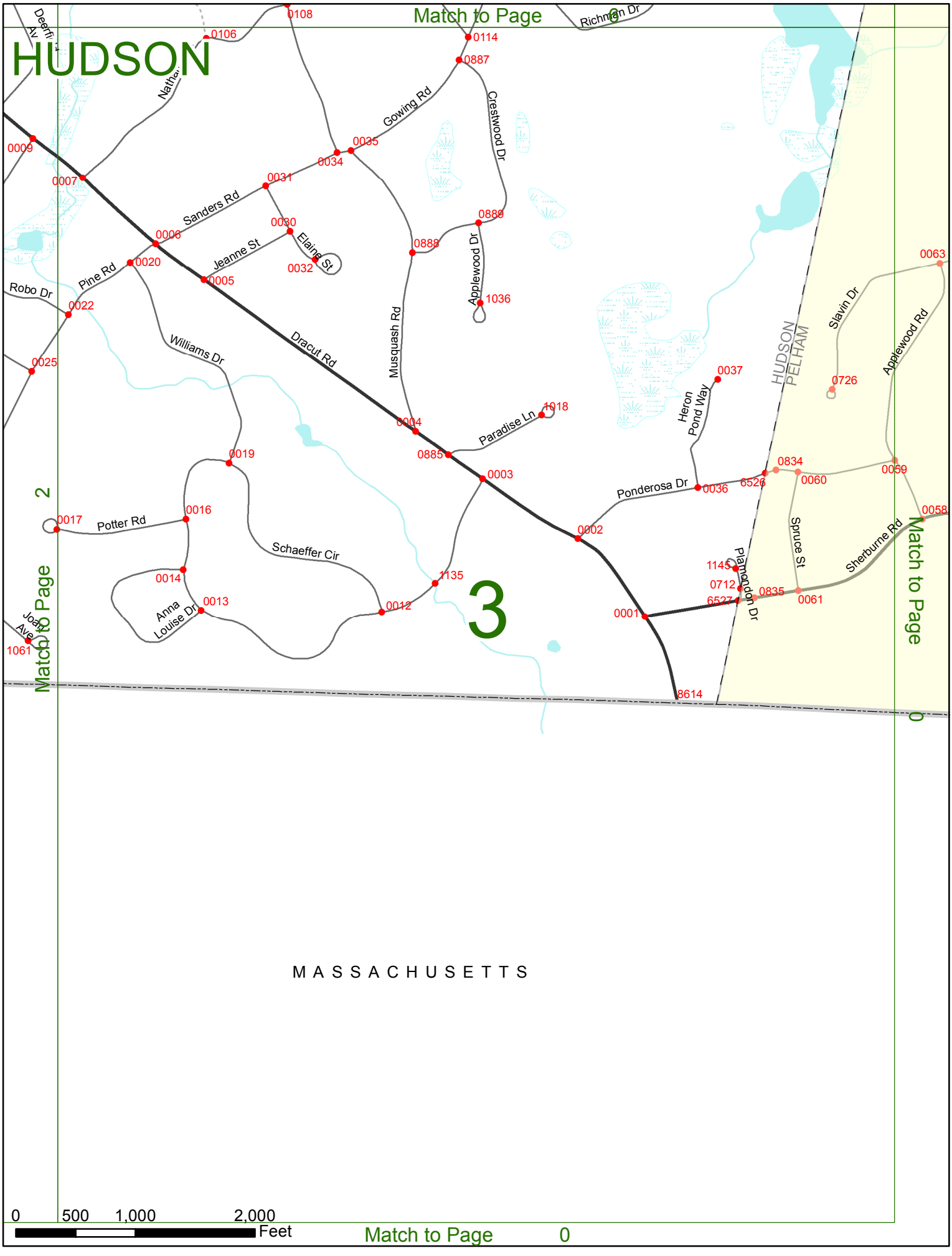

0 500 1,000 2,000 Feet

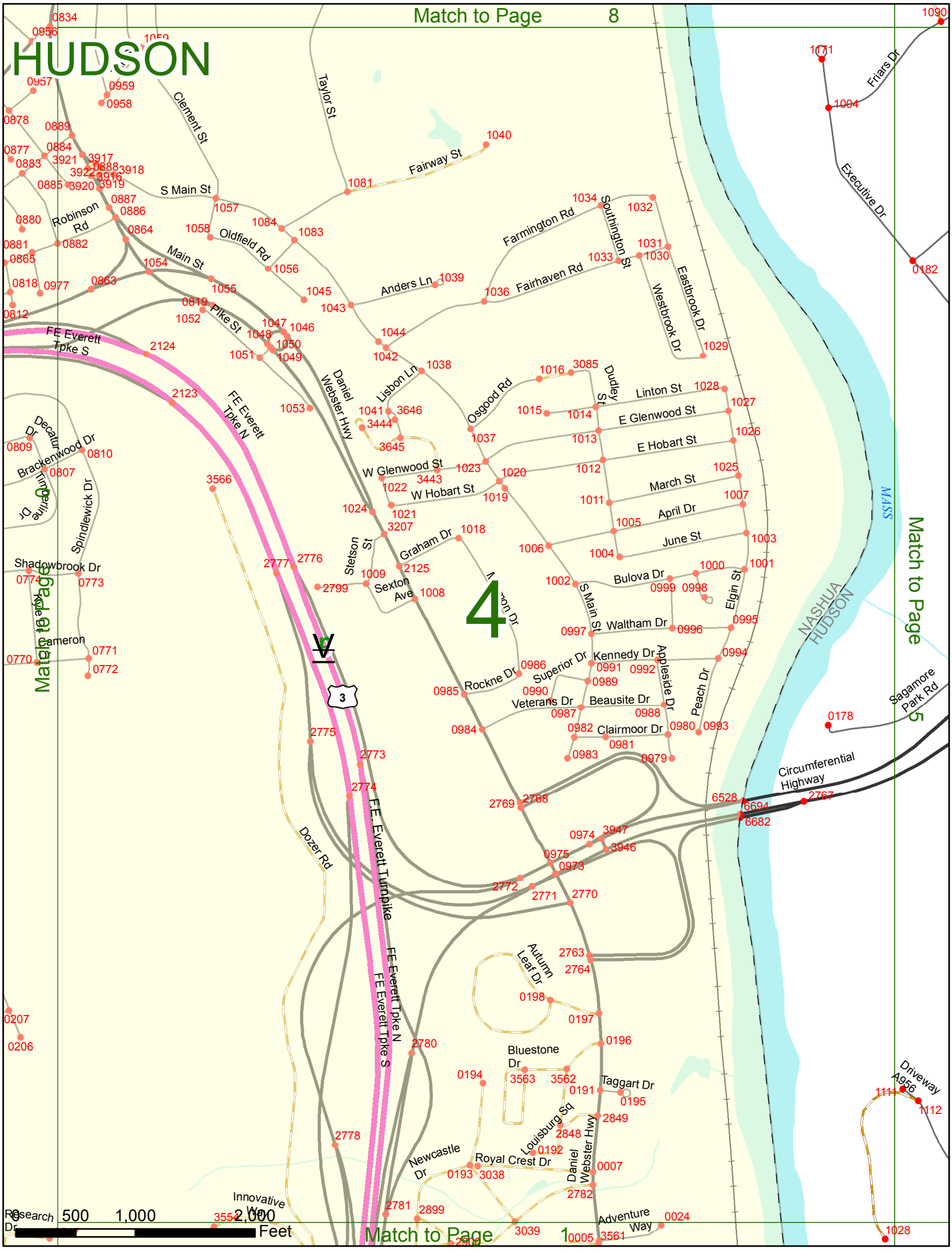

HUDSON
Match to Page 8
Match to Page 1
Match to Page 5
Match to Page 6
4
Clement St
Taylor St
Fairway St
S Main St
Robinson Rd
Oldfield Rd
Main St
Farmington Rd
Southington St
Fairhaven Rd
Anders Ln
Westbrook Dr
Eastbrook Dr
Pike St
FE Everett Tpke S
FE Everett Tpke N
Daniel Webster Hwy
Lisbon Ln
Osgood Rd
Dudley St
Linton St
E Glenwood St
E Hobart St
W Glenwood St
W Hobart St
March St
April Dr
June St
Graham Dr
Stetson St
Sexton Ave
Bulova Dr
Elgin St
S Main St
Waltham Dr
Kennedy Dr
Superior Dr
Appleside Dr
Peach Dr
Rockne Dr
Veterans Dr
Beausite Dr
Clairmoor Dr
Decatur Dr
Brackenwood Dr
Timberline Dr
Spindlewick Dr
Shadowbrook Dr
Kyle Dr
Cameron
Friars Dr
Executive Dr
MASS
NASHUA
HUDSON
Sagamore Park Rd
Circumferential Highway
Dozer Rd
FE Everett Turnpike
FE Everett Tpke N
FE Everett Tpke S
Autumn Leaf Dr
Bluestone Dr
Taggart Dr
Louisburg Sq
Newcastle Dr
Royal Crest Dr
Daniel Webster Hwy
Innovative Way
Research Dr
Adventure Way
Driveway A956
3
0 500 1,000 2,000 Feet

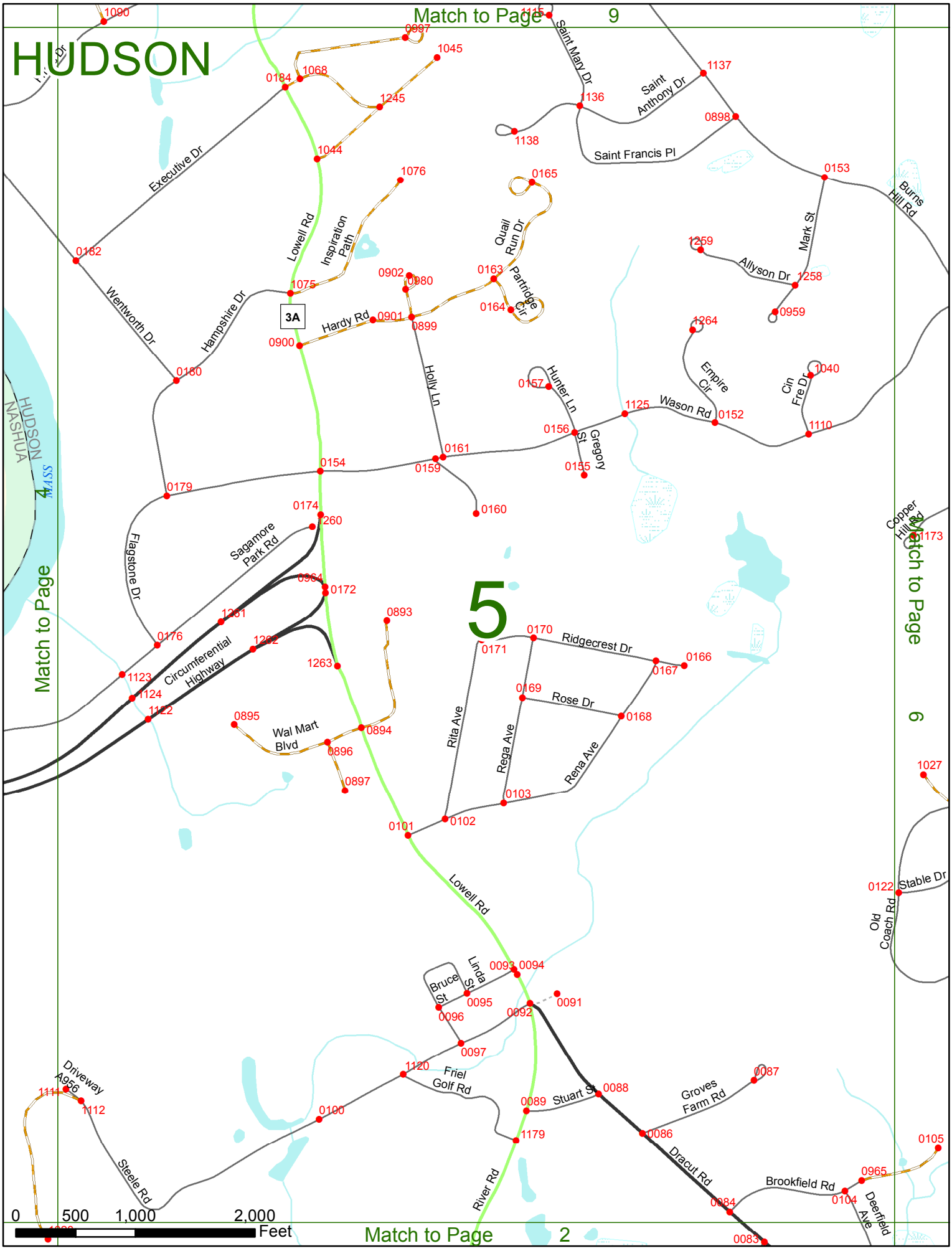
HUDSON
Match to Page 9
Match to Page 4
Match to Page 6
Match to Page 2
5
HUDSON
NASHUA
MASS
3A
Executive Dr
Lowell Rd
Inspiration Path
Wentworth Dr
Hampshire Dr
Hardy Rd
Holly Ln
Quail Run Dr
Partridge Cir
Saint Mary Dr
Saint Anthony Dr
Saint Francis Pl
Burns Hill Rd
Mark St
Allyson Dr
Empire Cir
Cin Fre Dr
Hunter Ln
St Gregory
Wason Rd
Flagstone Dr
Sagamore Park Rd
Circumferential Highway
Wal Mart Blvd
Ridgecrest Dr
Rose Dr
Rita Ave
Rega Ave
Rena Ave
Copper Hill Rd
Stable Dr
Old Coach Rd
Linda St
Bruce St
Friel Golf Rd
Stuart St
Groves Farm Rd
Dracut Rd
Brookfield Rd
Deerfield Ave
River Rd
Steele Rd
Driveway A956
0 500 1,000 2,000 Feet

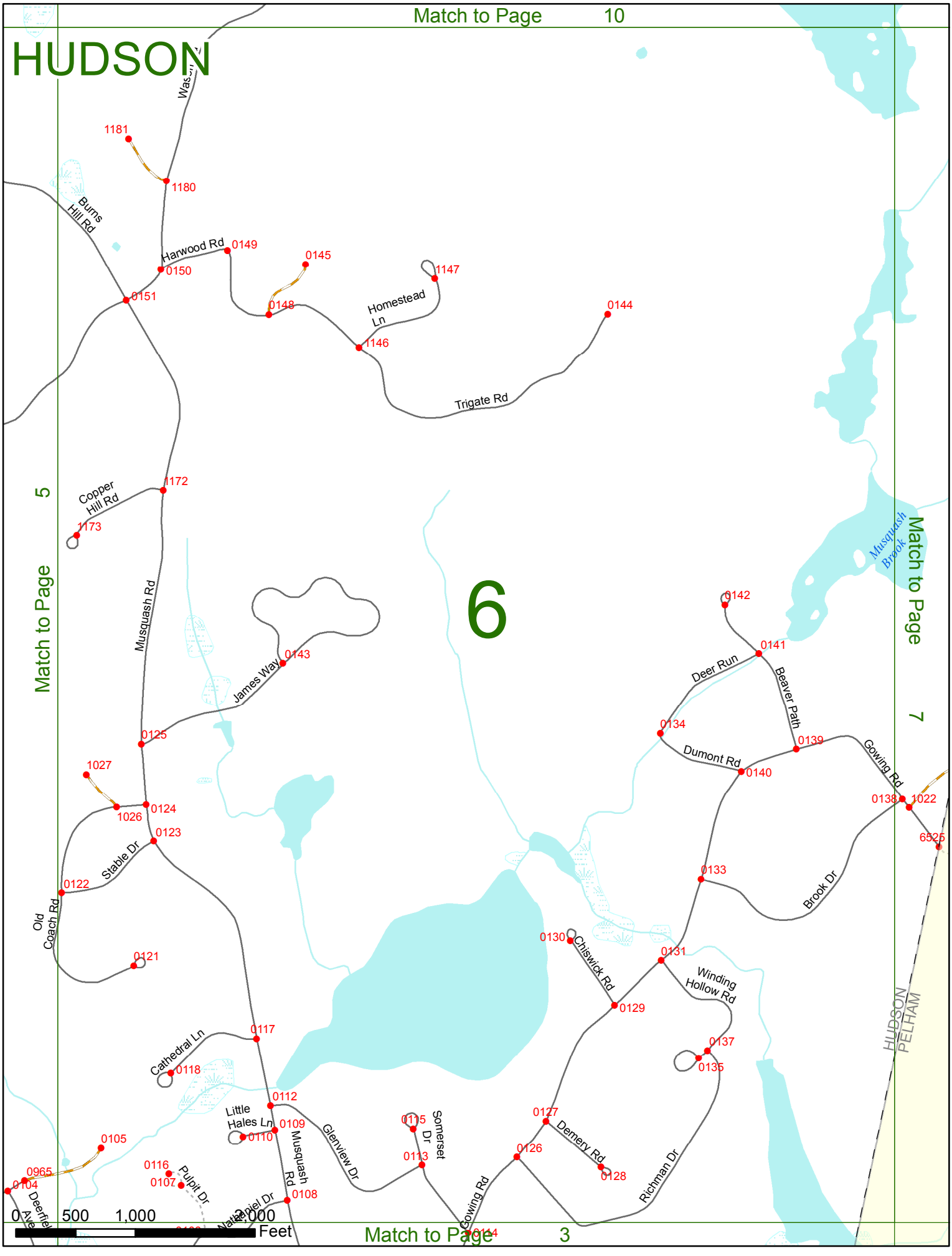

Match to Page 10
HUDSON
Match to Page 5
Match to Page 7
Match to Page 3
6
Musquash Brook
HUDSON
PELHAM
Burns Hill Rd
Harwood Rd
Homestead Ln
Trigate Rd
Copper Hill Rd
Musquash Rd
James Way
Deer Run
Beaver Path
Dumont Rd
Gowing Rd
Stable Dr
Old Coach Rd
Brook Dr
Chiswick Rd
Winding Hollow Rd
Cathedral Ln
Little Hales Ln
Glenview Dr
Somerset Dr
Demery Rd
Richman Dr
Pulpit Dr
Nathaniel Dr
Deerfield Ave
1181
1180
0149
0150
0151
0145
0148
1147
1146
0144
1172
1173
0143
0125
1027
1026
0124
0123
0122
0121
0142
0141
0134
0139
0140
0138
1022
6525
0133
0130
0131
0129
0137
0135
0127
0126
0128
0117
0118
0112
0109
0110
0115
0113
0105
0965
0104
0116
0107
0108
0114
0
500
1,000
2,000
Feet

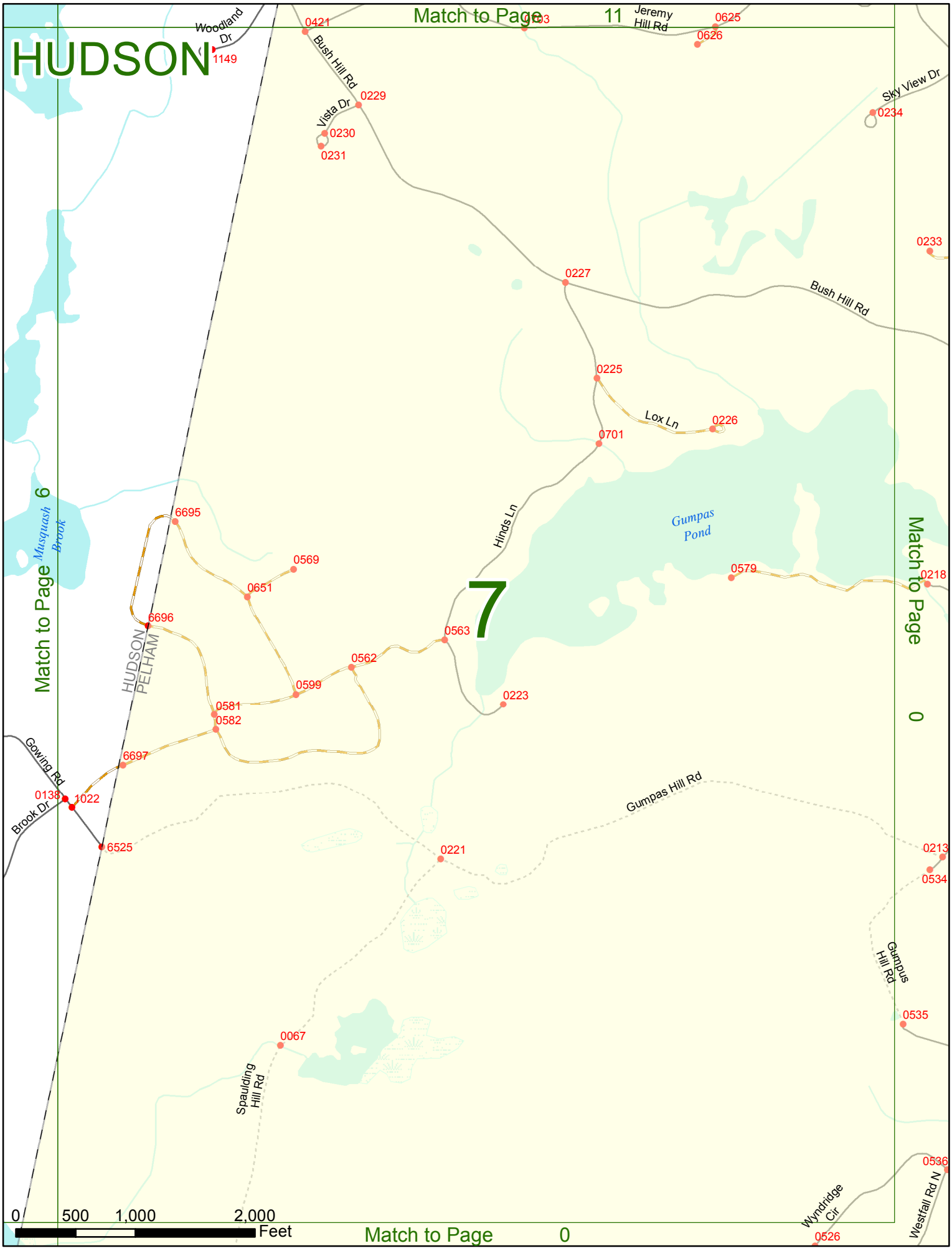
HUDSON
Match to Page 11
Match to Page 6
Match to Page 0
Match to Page 0
7
Woodland Dr
1149
0421
Bush Hill Rd
0229
Vista Dr
0230
0231
Jeremy Hill Rd
0625
0626
Sky View Dr
0234
0233
0227
Bush Hill Rd
0225
Lox Ln
0226
0701
Hinds Ln
Gumpas Pond
0579
0218
6695
0569
0651
6696
HUDSON
PELHAM
0563
0562
0599
0581
0582
0223
6697
Gowing Rd
0138
1022
Brook Dr
6525
Gumpas Hill Rd
0221
0213
0534
Gumpus Hill Rd
0535
0067
Spaulding Hill Rd
0536
Wyndridge Cir
Westfall Rd N
0526
Musquash Brook
0
500
1,000
2,000
Feet

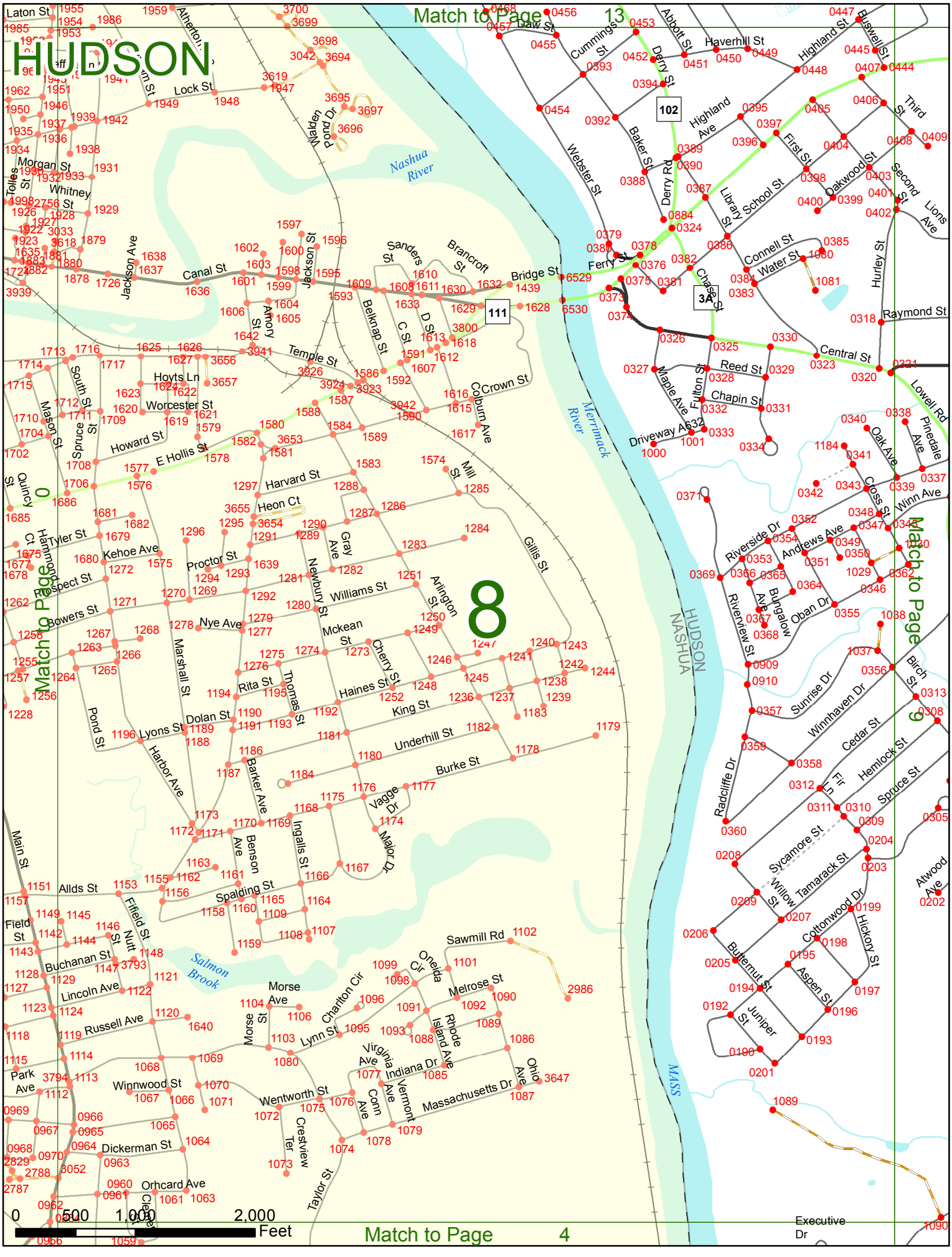
HUDSON
Match to Page 13
Match to Page 8
Match to Page 9
Match to Page 4
Nashua River
Merrimack River
HUDSON
NASHUA
MASS
Salmon Brook
Lock St
Canal St
Bridge St
Main St
Temple St
Harvard St
Williams St
Central St
Lowell Rd
Pond St
Harbor Ave
Barker Ave
Benson Ave
Ingalls St
Vagge Dr
Major Dr
Underhill St
Burke St
King St
Haines St
Rita St
Dolan St
Lyons St
Spalding St
Allds St
Buchanan St
Lincoln Ave
Russell Ave
Morse Ave
Lynn St
Charlton Cir
Oneida Cir
Sawmill Rd
Melrose St
Rhode Island Ave
Virginia Ave
Indiana Dr
Massachusetts Dr
Wentworth St
Crestview Ter
Taylor St
Dickerman St
Orchard Ave
Winnwood St
Park Ave
Field St
Nutt St
Fifield St
Pond Dr
Walden Pond Dr
Jackson Ave
Jackson St
Sanders St
Brancroft St
Belknap St
C St
D St
Amory St
Mill St
Gillis St
Arlington St
Newbury St
Gray Ave
Mckean St
Cherry St
Thomas St
Marshall St
Proctor St
Howard St
E Hollis St
Kehoe Ave
Tyler St
Hammond Ct
Prospect St
Bowers St
Nye Ave
Spruce St
South St
Mason St
Hoyts Ln
Worcester St
Heon Ct
Crown St
Colburn Ave
Quincy St
Tolles St
Morgan St
Whitney St
Laton St
Atherton St
Derry St
Cummings St
Abbott St
Haverhill St
Highland St
Buswell St
Webster St
Baker St
Derry Rd
Highland Ave
First St
Second St
Third St
Lions Ave
Oakwood St
Library St
School St
Connell St
Water St
Ferry St
Chase St
Hurley St
Raymond St
Reed St
Chapin St
Maple Ave
Fulton St
Driveway A
Executive Dr
Oak Ave
Pinedale Ave
Cross St
Winn Ave
Riverside Dr
Andrews Ave
Bungalow Ave
Oban Dr
Riverview St
Sunrise Dr
Winnhaven Dr
Cedar St
Hemlock St
Spruce St
Sycamore St
Tamarack St
Willow St
Cottonwood Dr
Hickory St
Aspen St
Juniper St
Butternut St
Radcliffe Dr
Birch St
Atwood Ave
Allen St
Lyons St
Field St
Executive Dr
102
111
3A
0
500
1,000
2,000
Feet

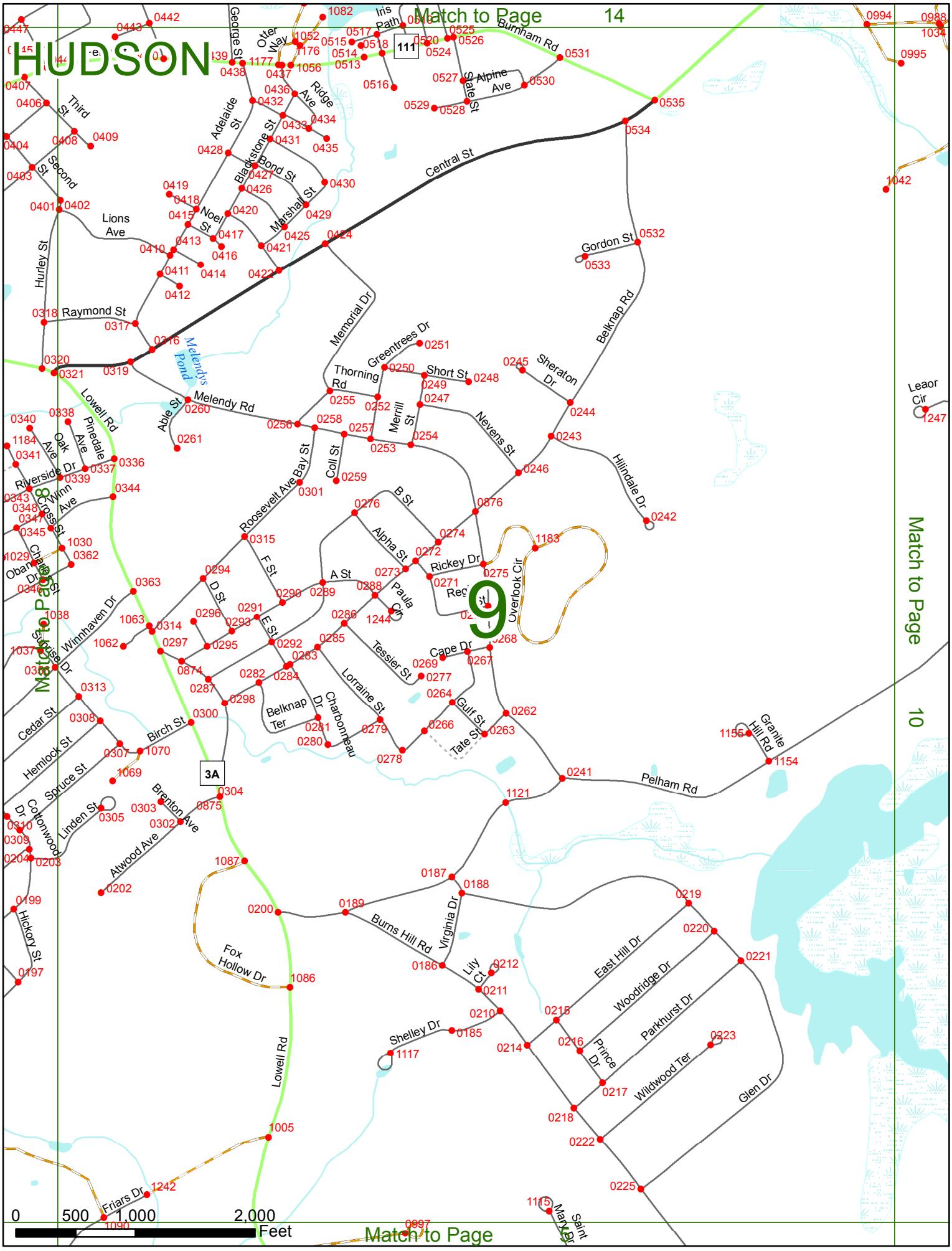
HUDSON
Match to Page 14
Match to Page 10
Match to Page 8
Match to Page
9
111
3A
Central St
Burnham Rd
Alpine Ave
State St
Iris Path
Otter Way
George St
Ridge Ave
Adelaide St
Blackstone St
Bond St
Marshall St
Noel St
Lions Ave
Third St
Second St
Hurley St
Raymond St
Melendys Pond
Melendy Rd
Able St
Lowell Rd
Memorial Dr
Greentrees Dr
Thorning Rd
Short St
Merrill St
Nevens St
Sheraton Dr
Belknap Rd
Gordon St
Hillindale Dr
Leaor Cir
Riverside Dr
Winn Ave
Cross St
Oak Ave
Pinedale Ave
Roosevelt Ave
Bay St
Coll St
B St
Alpha St
Rickey Dr
Overlook Cir
A St
Paula Cir
F St
D St
E St
Winnhaven Dr
Surprise Dr
Tessier St
Cape Dr
Lorraine St
Belknap Ter
Charbonneau Dr
Gulf St
Tate St
Birch St
Cedar St
Hemlock St
Spruce St
Cottonwood Dr
Linden St
Brenton Ave
Atwood Ave
Hickory St
Pelham Rd
Granite Hill Rd
Burns Hill Rd
Virginia Dr
Lily Ct
East Hill Dr
Woodridge Dr
Parkhurst Dr
Prince Dr
Wildwood Ter
Glen Dr
Shelley Dr
Fox Hollow Dr
Friars Dr
Saint Mary Dr
0 500 1,000 2,000
Feet

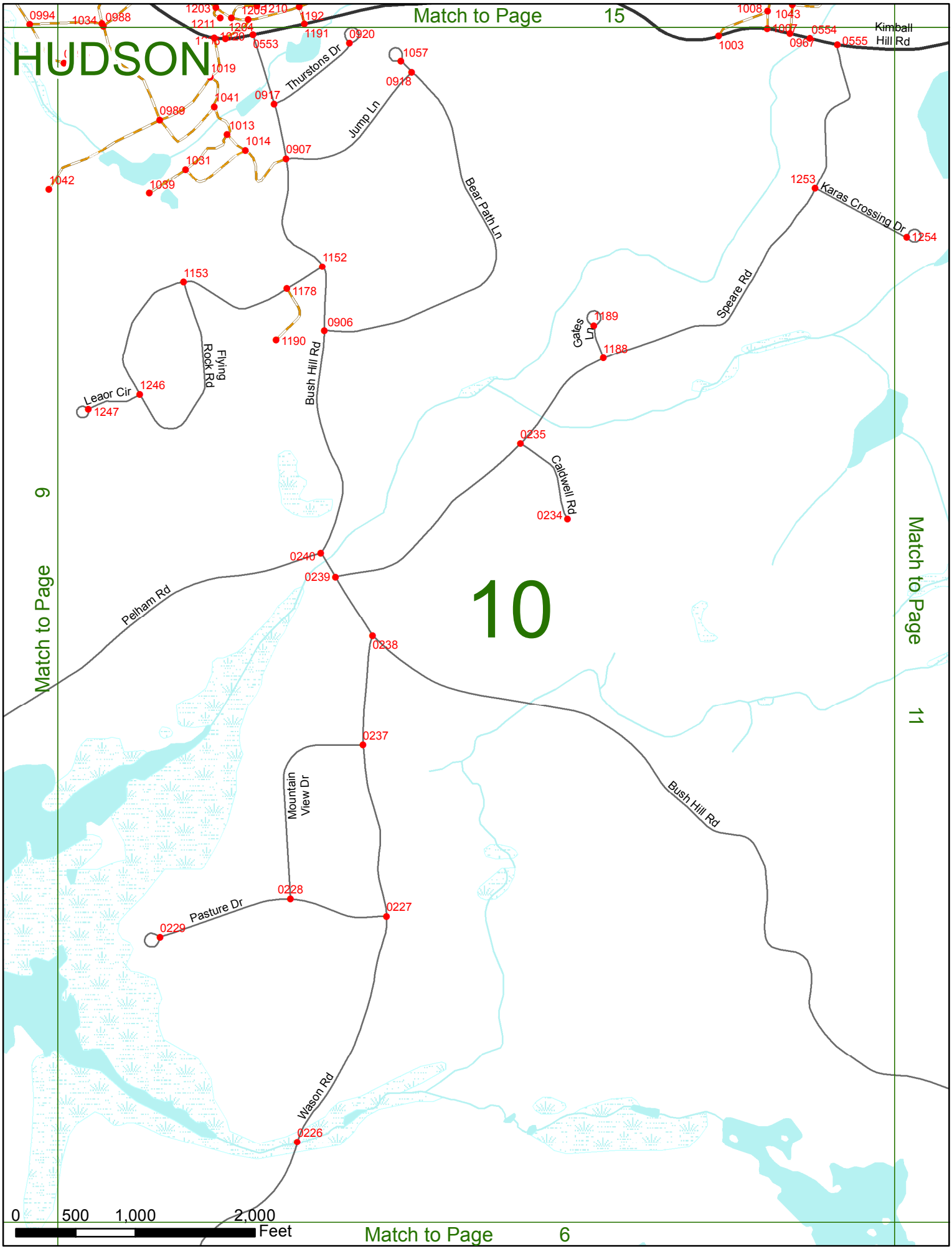

HUDSON
Match to Page 15
Match to Page 9
Match to Page 11
Match to Page 6
10
Kimball Hill Rd
Thurstons Dr
Jump Ln
Bear Path Ln
Karas Crossing Dr
Speare Rd
Gates Ln
Bush Hill Rd
Flying Rock Rd
Leaor Cir
Caldwell Rd
Pelham Rd
Mountain View Dr
Pasture Dr
Wason Rd
0994
1034
0988
1203
1205
1210
1211
1204
1192
1191
0553
0920
1057
0918
1019
1041
0917
0989
1013
1014
0907
1031
1042
1039
1008
1043
1007
0554
0967
0555
1003
1253
1254
1152
1153
1178
0906
1190
1189
1188
1246
1247
0235
0234
0240
0239
0238
0237
0228
0227
0229
0226
0
500
1,000
2,000
Feet

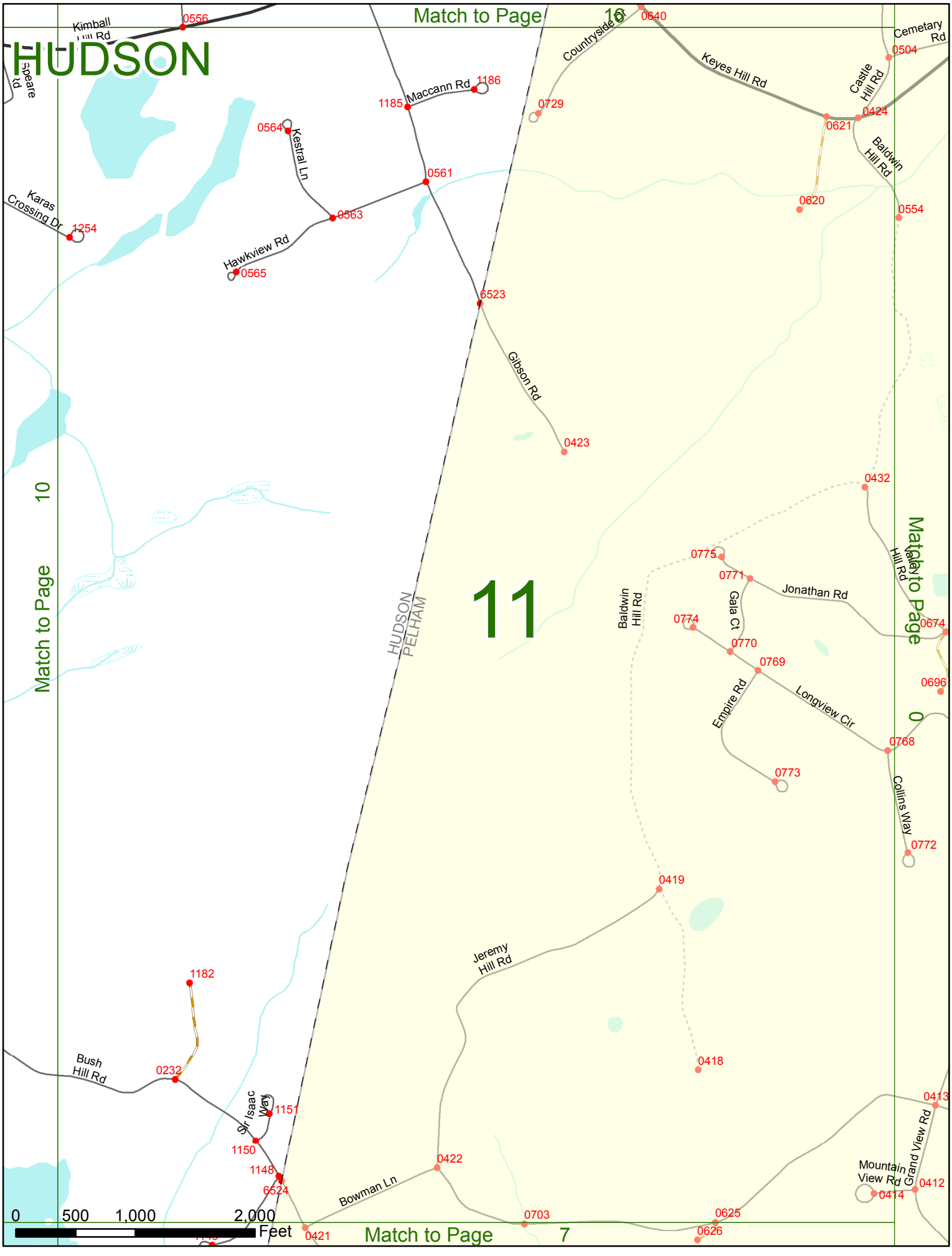
HUDSON
11
HUDSON
PELHAM
Match to Page 10
Match to Page 16
Match to Page 7
Match to Page 0
Kimball Hill Rd
0556
Countryside
0640
Keyes Hill Rd
Cemetery Rd
0504
Castle Hill Rd
0424
0621
Baldwin Hill Rd
0620
0554
Maccann Rd
1186
1185
0729
0564
Kestral Ln
0561
0563
Karas Crossing Dr
1254
Hawkview Rd
0565
6523
Gibson Rd
0423
0432
0775
0771
Jonathan Rd
Gala Ct
0774
0770
0769
0674
0696
Empire Rd
Longview Cir
0768
0773
Collins Way
0772
0419
Jeremy Hill Rd
0418
1182
Bush Hill Rd
0232
Sir Isaac Way
1151
1150
1148
6524
0422
Bowman Ln
0421
0703
0625
0626
Grand View Rd
0413
Mountain View Rd
0414
0412
0 500 1,000 2,000
Feet

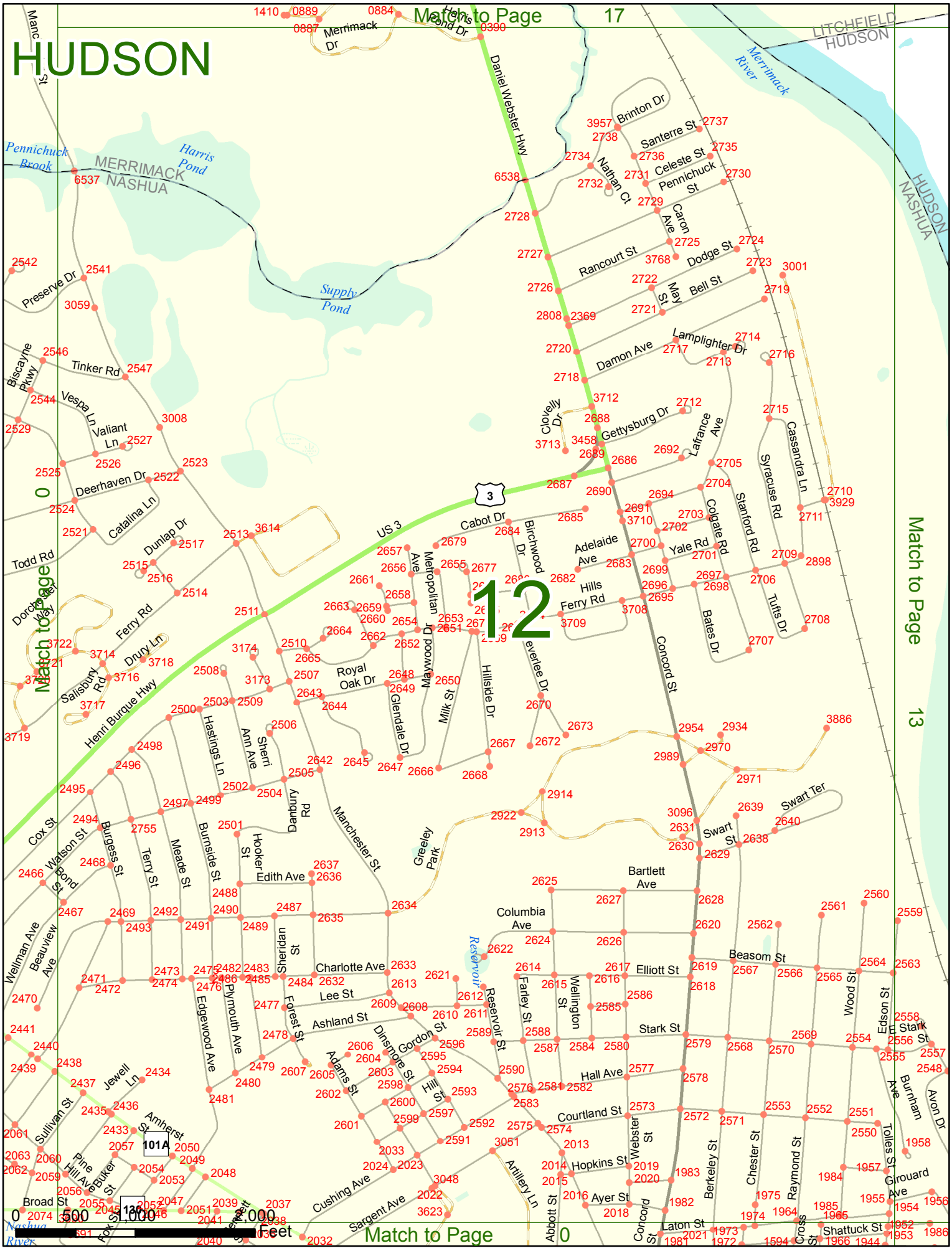
HUDSON
Match to Page 17
Match to Page 0
Match to Page 13
Match to Page 0
12
MERRIMACK
NASHUA
HUDSON
NASHUA
LITCHFIELD
HUDSON
Merrimack River
Pennichuck Brook
Harris Pond
Supply Pond
Daniel Webster Hwy
US 3
Cabot Dr
Gettysburg Dr
Damon Ave
Lamplighter Dr
Rancourt St
Dodge St
Bell St
May St
Celeste St
Pennichuck St
Santerre St
Brinton Dr
Nathan Ct
Caron Ave
Lafrance Ave
Cassandra Ln
Syracuse Rd
Stanford Rd
Colgate Rd
Yale Rd
Adelaide Ave
Hills Ferry Rd
Tufts Dr
Bates Dr
Concord St
Cloverlee Dr
Birchwood Dr
Metropolitan Dr
Milk St
Hillside Dr
Royal Oak Dr
Glendale Dr
Hastings Ln
Ann Ave
Sherri Ave
Danbury Rd
Manchester St
Greeley Park
Reservoir
Bartlett Ave
Columbia Ave
Beasom St
Elliott St
Stark St
Hall Ave
Courtland St
Webster St
Hopkins St
Ayer St
Laton St
Shattuck St
Swart St
Swart Ter
Edith Ave
Lee St
Ashland St
Gordon St
Dinsmore St
Hill St
Cushing Ave
Sargent Ave
Artillery Ln
Abbott St
Concord St
Berkeley St
Chester St
Raymond St
Tolles St
Grouard Ave
Burnham Ave
Avon Dr
Wood St
Edson St
E Stark St
Farley St
Wellington St
Reservoir St
Forest St
Sheridan St
Hooker St
Burnside St
Meade St
Terry St
Burgess St
Watson St
Bond St
Cox St
Wellman Ave
Beauview Ave
Edgewood Ave
Plymouth Ave
Adams St
Jewell Ln
Sullivan St
Amherst St
Pine Hill Ave
Buker St
Broad St
Nashua River
Todd Rd
Dorchester Way
Salisbury Rd
Drury Ln
Ferry Rd
Henri Burque Hwy
Deerhaven Dr
Catalina Ln
Dunlap Dr
Tinker Rd
Vespa Ln
Valiant Ln
Preserve Dr
Biscayne Pkwy
Manc St
Merrimack Dr
Clovelly Dr
Milk St
Metropolitan Dr
Hillside Dr
Everlee Dr
Hall Ave
Courtland St
Ayer St
Laton St
Shattuck St
Cross St
Swart St
Swart Ter
Edith Ave
Lee St
Ashland St
Gordon St
Dinsmore St
Hill St
Cushing Ave
Sargent Ave
Artillery Ln
Abbott St
Concord St
Berkeley St
Chester St
Raymond St
Tolles St
Grouard Ave
Burnham Ave
Avon Dr
Wood St
Edson St
E Stark St
Farley St
Wellington St
Reservoir St
Forest St
Sheridan St
Hooker St
Burnside St
Meade St
Terry St
Burgess St
Watson St
Bond St
Cox St
Wellman Ave
Beauview Ave
Edgewood Ave
Plymouth Ave
Adams St
Jewell Ln
Sullivan St
Amherst St
Pine Hill Ave
Buker St
Broad St
Nashua River
Todd Rd
Dorchester Way
Salisbury Rd
Drury Ln
Ferry Rd
Henri Burque Hwy
Deerhaven Dr
Catalina Ln
Dunlap Dr
Tinker Rd
Vespa Ln
Valiant Ln
Preserve Dr
Biscayne Pkwy
Manc St
Merrimack Dr
Clovelly Dr
0 500 1,000 2,000 Feet

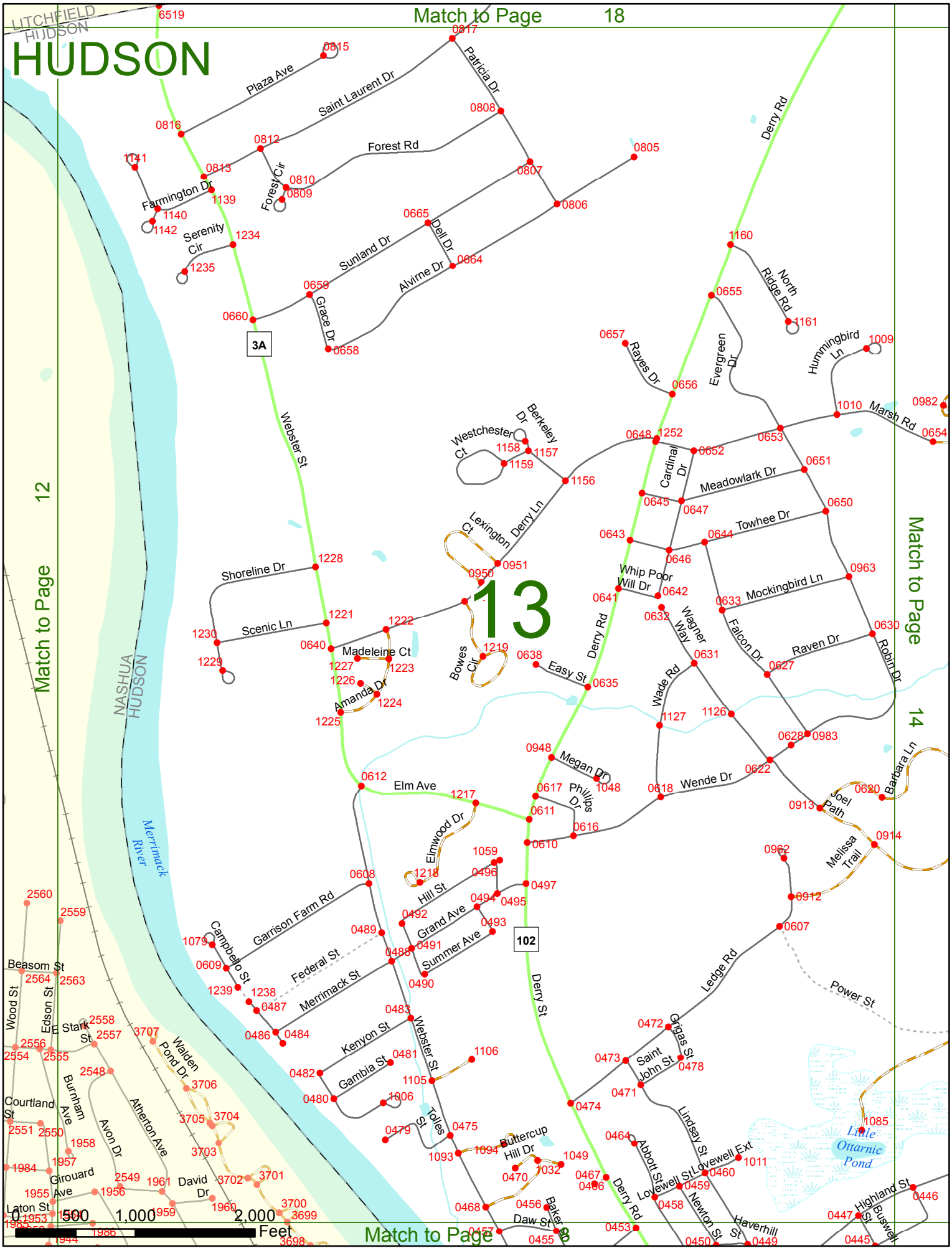
HUDSON
LITCHFIELD
HUDSON
Match to Page 18
Match to Page 12
Match to Page 14
Match to Page 8
13
NASHUA
HUDSON
Merrimack River
Little Ottarnic Pond
Plaza Ave
Saint Laurent Dr
Patricia Dr
Forest Rd
Forest Cir
Farmington Dr
Serenity Cir
Sunland Dr
Dell Dr
Alvirne Dr
Grace Dr
Webster St
3A
Derry Rd
North Ridge Rd
Evergreen Dr
Rayes Dr
Hummingbird Ln
Marsh Rd
Westchester Ct
Berkeley Dr
Cardinal Dr
Meadowlark Dr
Towhee Dr
Lexington Ct
Derry Ln
Shoreline Dr
Scenic Ln
Madeleine Ct
Amanda Dr
Bowes Cir
Easy St
Whip Poor Will Dr
Wagner Way
Mockingbird Ln
Falcon Dr
Raven Dr
Robin Dr
Wade Rd
Megan Dr
Phillips Dr
Wende Dr
Barbara Ln
Joel Path
Melissa Trail
Elm Ave
Elmwood Dr
Garrison Farm Rd
Campbello St
Federal St
Merrimack St
Hill St
Grand Ave
Summer Ave
Kenyon St
Gambia St
Webster St
Tolles St
Buttercup Hill Dr
Derry St
102
Ledge Rd
Power St
Gigas St
Saint John St
Lindsay St
Lovewell St
Lovewell Ext
Abbott St
Newton St
Haverhill St
Highland St
Buswell St
Daw St
Baker St
Beasom St
Wood St
Edson St
E Stark St
Courtland St
Burnham Ave
Avon Dr
Atherton Ave
Walden Pond Dr
Girouard Ave
David Dr
Laton St
0 500 1,000 2,000 Feet

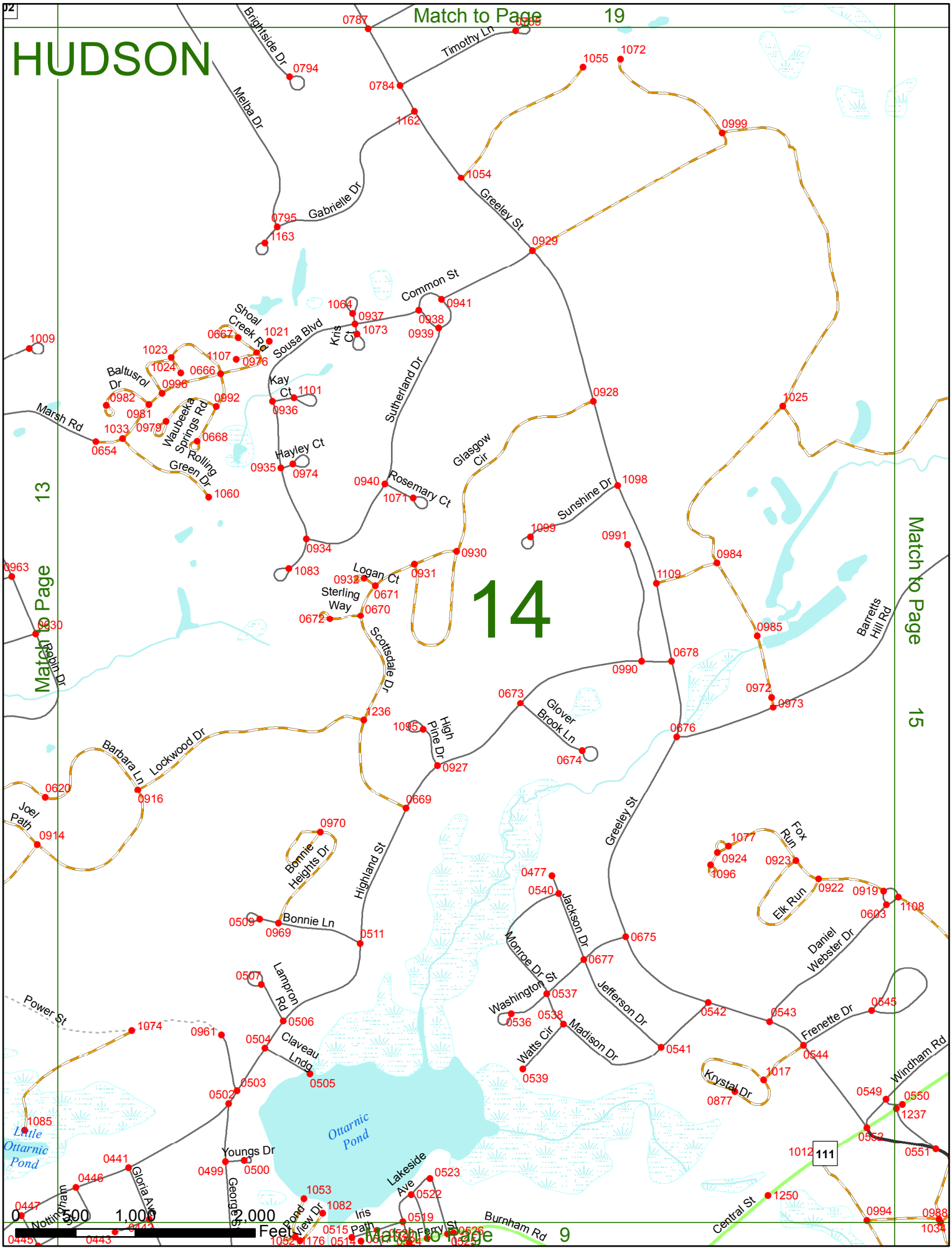
HUDSON
Match to Page 19
Match to Page 13
Match to Page 15
Match to Page 9
14
Brightside Dr
Melba Dr
Timothy Ln
Gabrielle Dr
Greeley St
Common St
Shoal Creek Rd
Sousa Blvd
Kris Ct
Baltusrol Dr
Kay Ct
Sutherland Dr
Marsh Rd
Waubeeka Springs Rd
Rolling Green Dr
Hayley Ct
Glasgow Cir
Rosemary Ct
Sunshine Dr
Logan Ct
Sterling Way
Scottsdale Dr
Robin Dr
Barretts Hill Rd
Glover Brook Ln
High Pine Dr
Barbara Ln
Lockwood Dr
Joel Path
Bonnie Heights Dr
Highland St
Bonnie Ln
Lampron Rd
Power St
Claveau Lndg
Jackson Dr
Monroe Dr St
Washington St
Jefferson Dr
Madison Dr
Watts Cir
Fox Run
Elk Run
Daniel Webster Dr
Frenette Dr
Krystal Dr
Windham Rd
Ottarnic Pond
Little Ottarnic Pond
Youngs Dr
Gloria Ave
Nottingham
Lakeside Ave
Iris Path
Pond View Dr
Ferry St
Burnham Rd
Central St
111
0 500 1,000 2,000 Feet

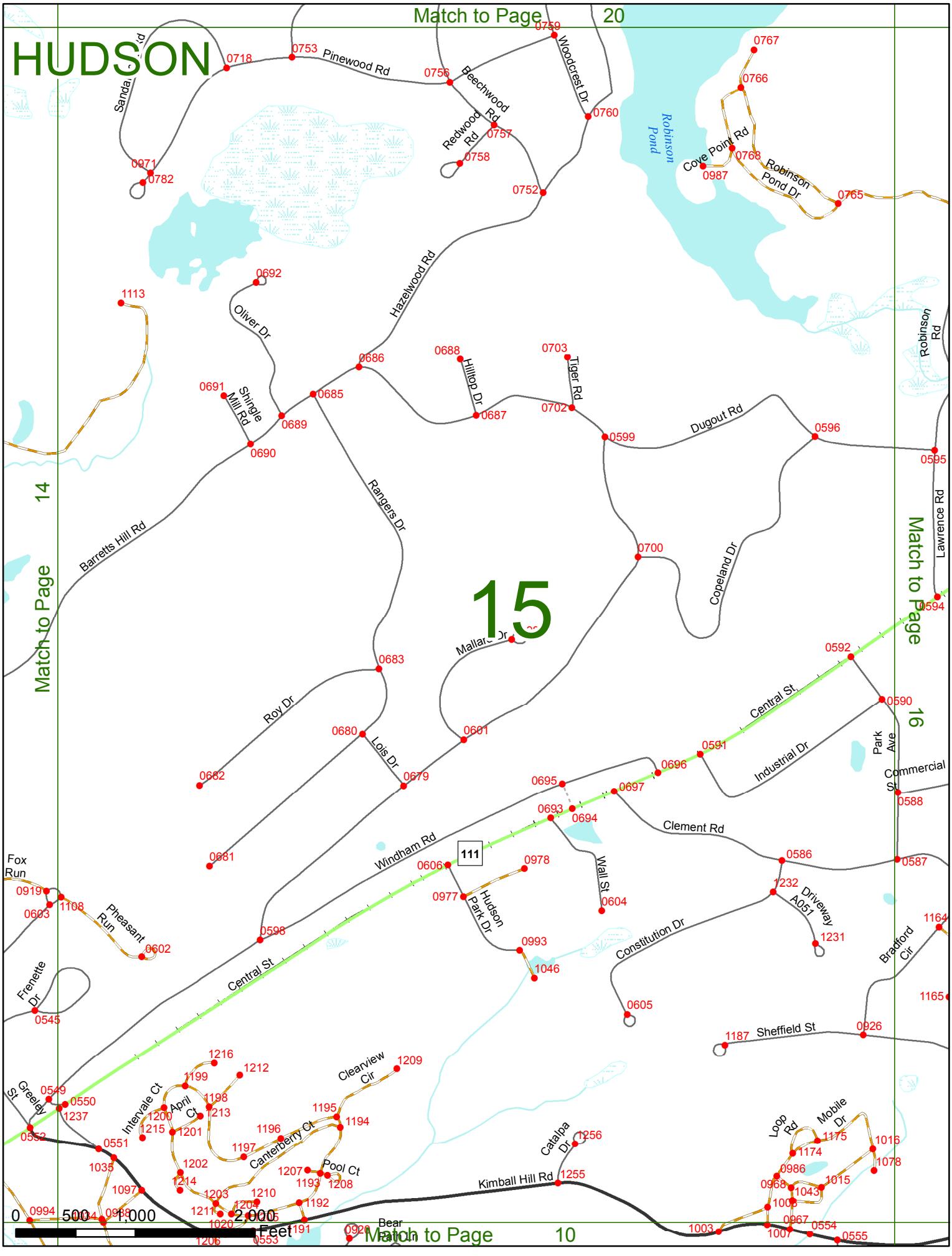
HUDSON
Match to Page 20
Match to Page 14
Match to Page 16
Match to Page 10
15
Pinewood Rd
Beechwood Rd
Woodcrest Dr
Redwood Rd
Robinson Pond
Cove Point Rd
Robinson Pond Dr
Robinson Rd
Hazelwood Rd
Oliver Dr
Shingle Mill Rd
Hilltop Dr
Tiger Rd
Dugout Rd
Rangers Dr
Barretts Hill Rd
Copeland Dr
Lawrence Rd
Mallard Dr
Roy Dr
Lois Dr
Central St
Industrial Dr
Park Ave
Commercial St
Windham Rd
111
Clement Rd
Wall St
Hudson Park Dr
Driveway A051
Constitution Dr
Bradford Cir
Sheffield St
Fox Run
Pheasant Run
Frenette Dr
Greeley St
Intervale Ct
April Ct
Clearview Cir
Canterbury Ct
Pool Ct
Catalpa Dr
Kimball Hill Rd
Loop Rd
Mobile Dr
Bear Path Ln
0 500 1,000 2,000 Feet

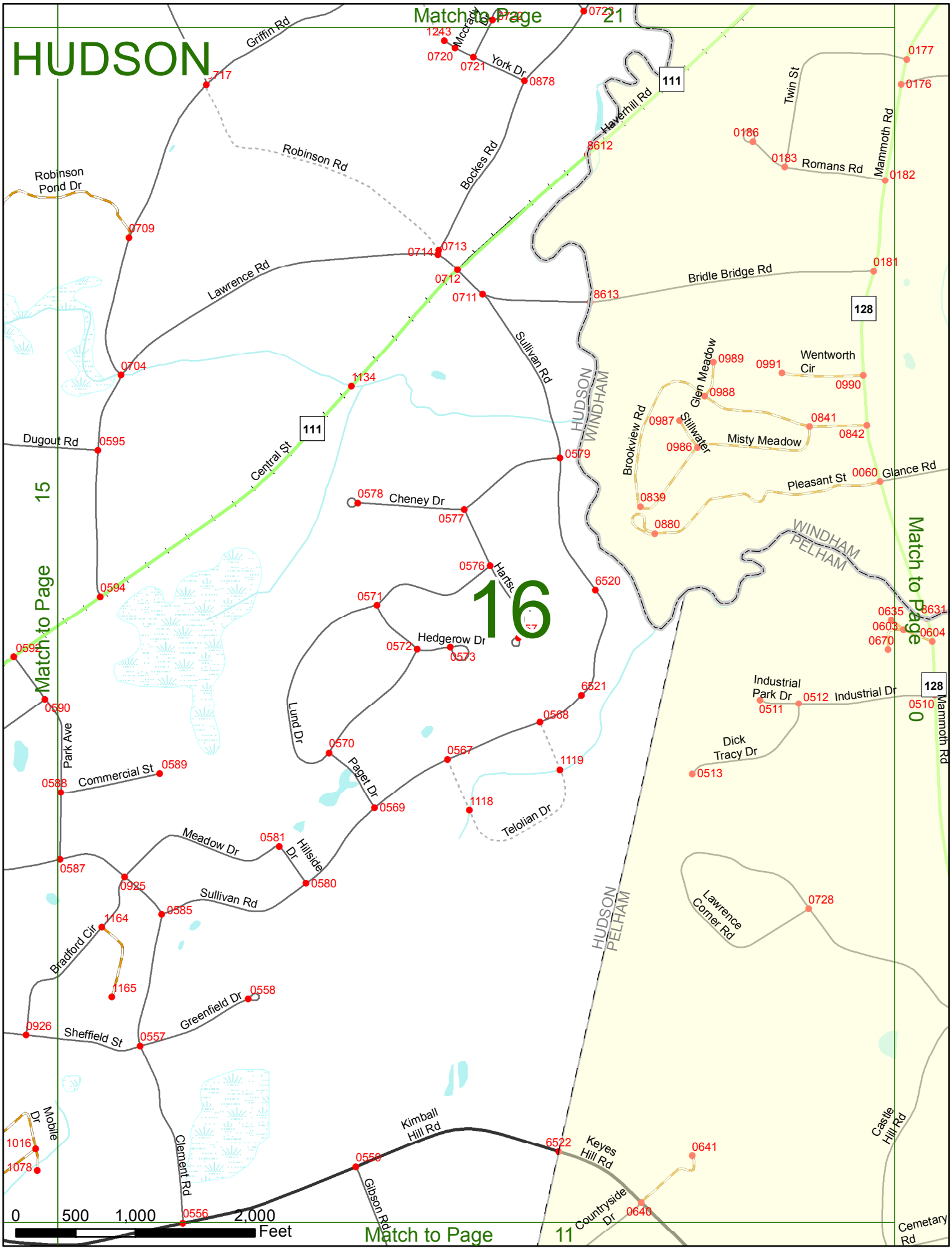
HUDSON
Match to Page 21
Match to Page 15
Match to Page 10
Match to Page 11
16
Griffin Rd
Robinson Rd
Robinson Pond Dr
Lawrence Rd
Bockes Rd
York Dr
Haverhill Rd
Twin St
Romans Rd
Mammoth Rd
Bridle Bridge Rd
Sullivan Rd
Central St
Dugout Rd
Cheney Dr
Hedgerow Dr
Lund Dr
Paget Dr
Telolian Dr
Park Ave
Commercial St
Meadow Dr
Hillside Dr
Sullivan Rd
Bradford Cir
Greenfield Dr
Sheffield St
Mobile Dr
Clement Rd
Kimball Hill Rd
Gibson Rd
Keyes Hill Rd
Countryside Dr
Glen Meadow
Wentworth Cir
Brookview Rd
Stillwater
Misty Meadow
Pleasant St
Glance Rd
Industrial Park Dr
Industrial Dr
Dick Tracy Dr
Lawrence Corner Rd
Castle Hill Rd
Cemetary Rd
HUDSON
WINDHAM
WINDHAM
PELHAM
HUDSON
PELHAM
111
128
0 500 1,000 2,000
Feet

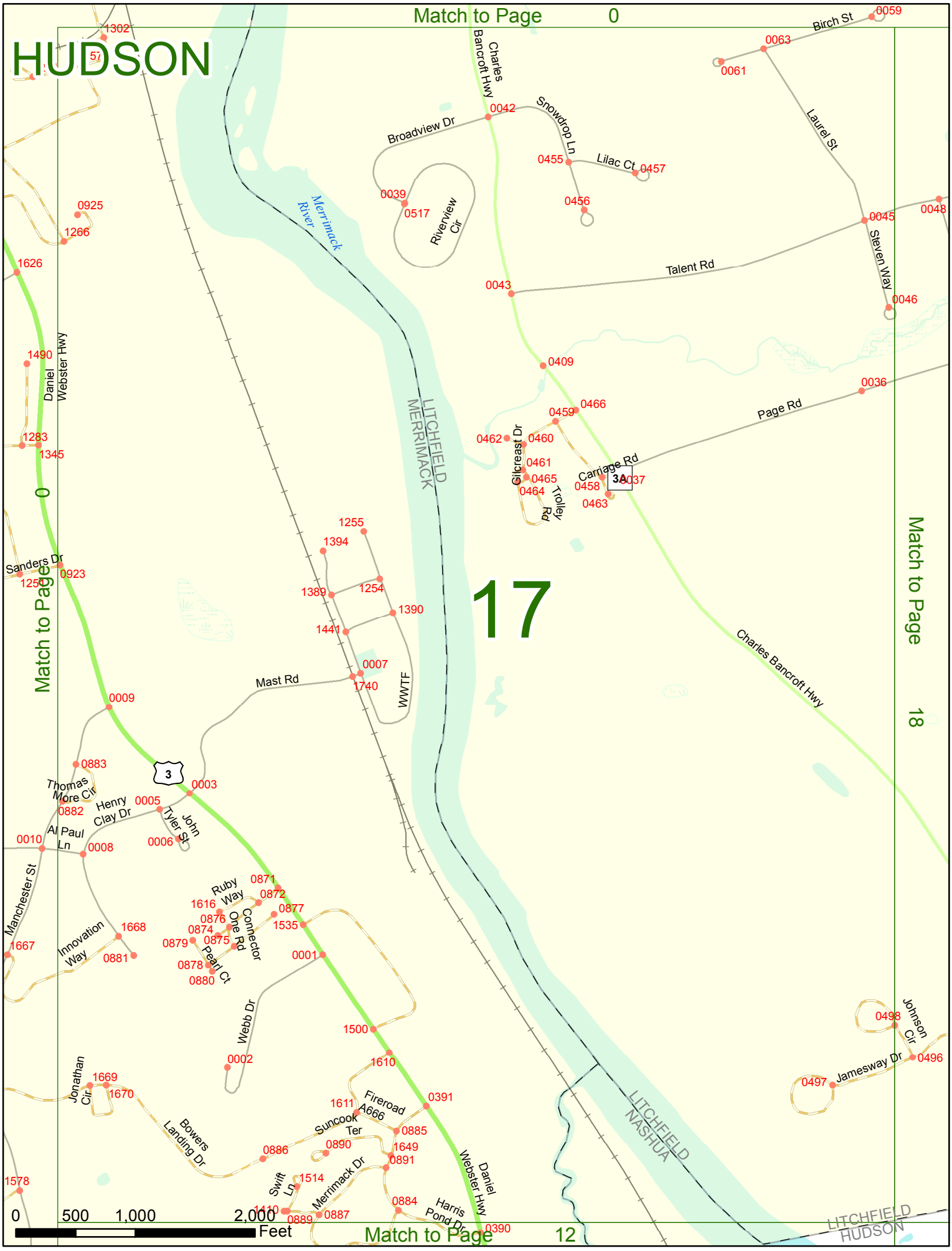

HUDSON
Match to Page 0
Match to Page 0
Match to Page 18
Match to Page 12
17
Merrimack River
LITCHFIELD
MERRIMACK
LITCHFIELD
NASHUA
LITCHFIELD
HUDSON
Charles Bancroft Hwy
Broadview Dr
Snowdrop Ln
Lilac Ct
Riverview Cir
Birch St
Laurel St
Talent Rd
Steven Way
Page Rd
Carriage Rd
Gilcreast Dr
Trolley Rd
Daniel Webster Hwy
Sanders Dr
Mast Rd
WWTF
Thomas More Cir
Henry Clay Dr
John Tyler St
Al Paul Ln
Manchester St
Innovation Way
Ruby Way
Connector One Rd
Pearl Ct
Webb Dr
Jonathan Cir
Bowers Landing Dr
Fireroad A666
Suncook Ter
Swift Ln
Merrimack Dr
Harris Pond Dr
Johnson Cir
Jamesway Dr
3
3A
57
0 500 1,000 2,000 Feet

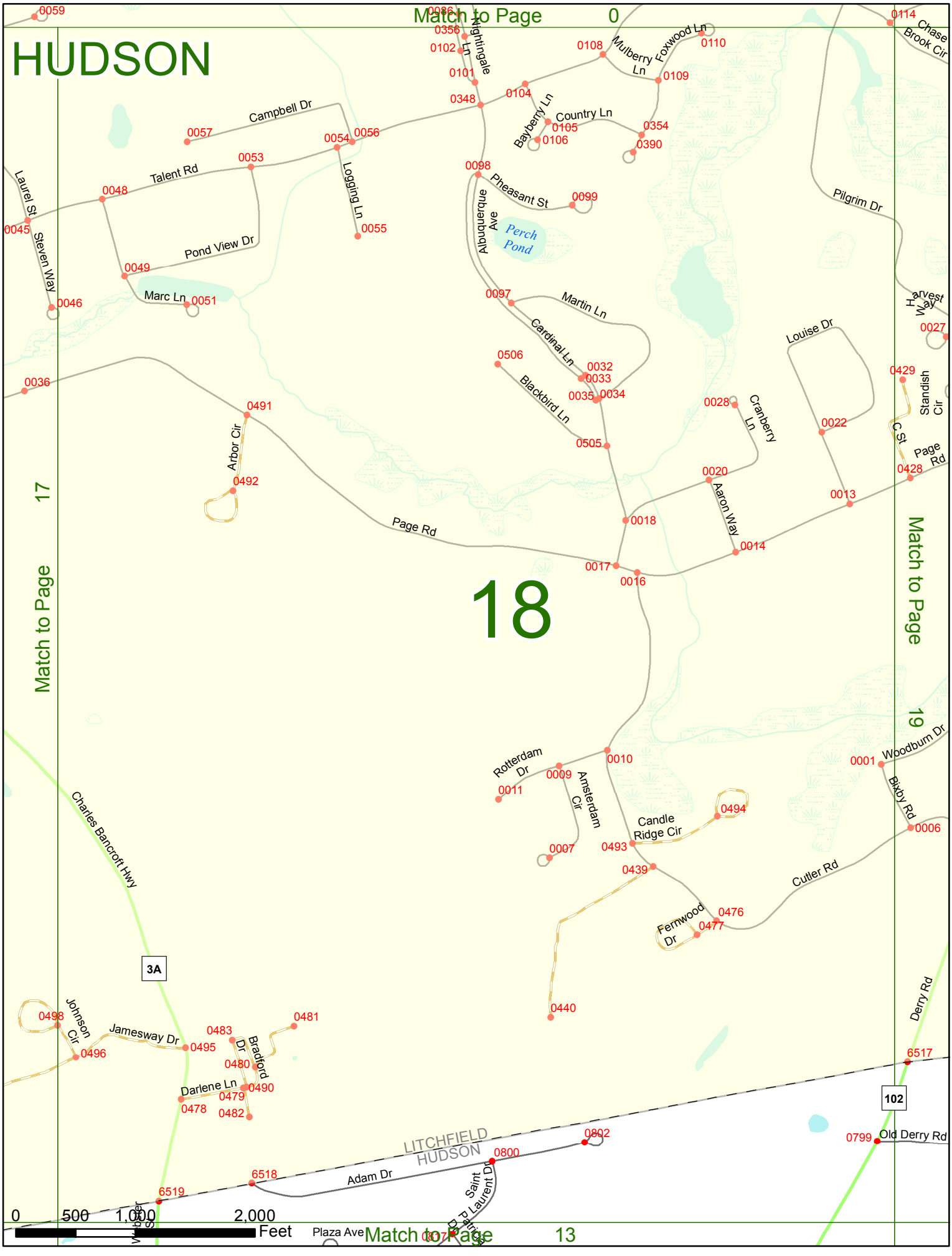
HUDSON
18
Match to Page 0
Match to Page 17
Match to Page 19
Match to Page 13
Nightingale Ln
Mulberry Ln
Foxwood Ln
Chase Brook Cir
Bayberry Ln
Country Ln
Campbell Dr
Talent Rd
Logging Ln
Laurel St
Steven Way
Pond View Dr
Marc Ln
Albuquerque Ave
Pheasant St
Perch Pond
Pilgrim Dr
Martin Ln
Cardinal Ln
Blackbird Ln
Harvest Way
Louise Dr
Standish Cir
C St
Page Rd
Cranberry Ln
Aaron Way
Arbor Cir
Page Rd
Rotterdam Dr
Amsterdam Cir
Candle Ridge Cir
Woodburn Dr
Bixby Rd
Cutler Rd
Fernwood Dr
Charles Bancroft Hwy
3A
Johnson Cir
Jamesway Dr
Bradford Dr
Darlene Ln
LITCHFIELD
HUDSON
Adam Dr
Saint Laurent Dr
Derry Rd
102
Old Derry Rd
Plaza Ave
0 500 1,000 2,000 Feet

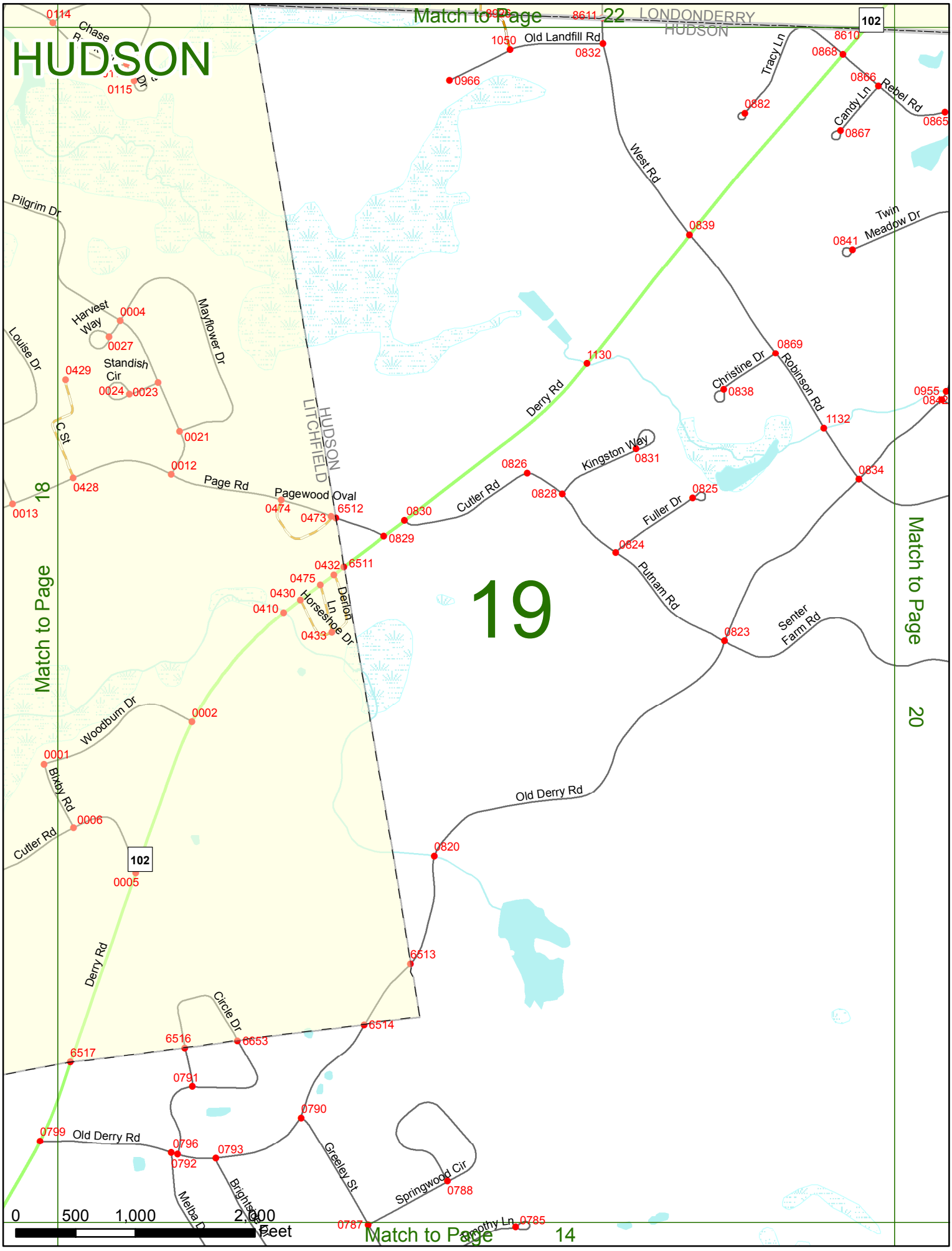
HUDSON
Match to Page 22
LONDONDERRY
HUDSON
102
Old Landfill Rd
West Rd
Tracy Ln
Candy Ln
Rebel Rd
Twin Meadow Dr
Pilgrim Dr
Harvest Way
Mayflower Dr
Louise Dr
Standish Cir
C St
Derry Rd
HUDSON
LITCHFIELD
Christine Dr
Robinson Rd
Kingston Way
Cutler Rd
Fuller Dr
Page Rd
Pagewood Oval
Horseshoe Dr
Derion Ln
Putnam Rd
Senter Farm Rd
Match to Page 18
Match to Page 20
19
Woodburn Dr
Bixby Rd
Old Derry Rd
Circle Dr
Greeley St
Springwood Cir
Brighton Dr
Melba Dr
Timothy Ln
0 500 1,000 2,000 Feet
Match to Page 14

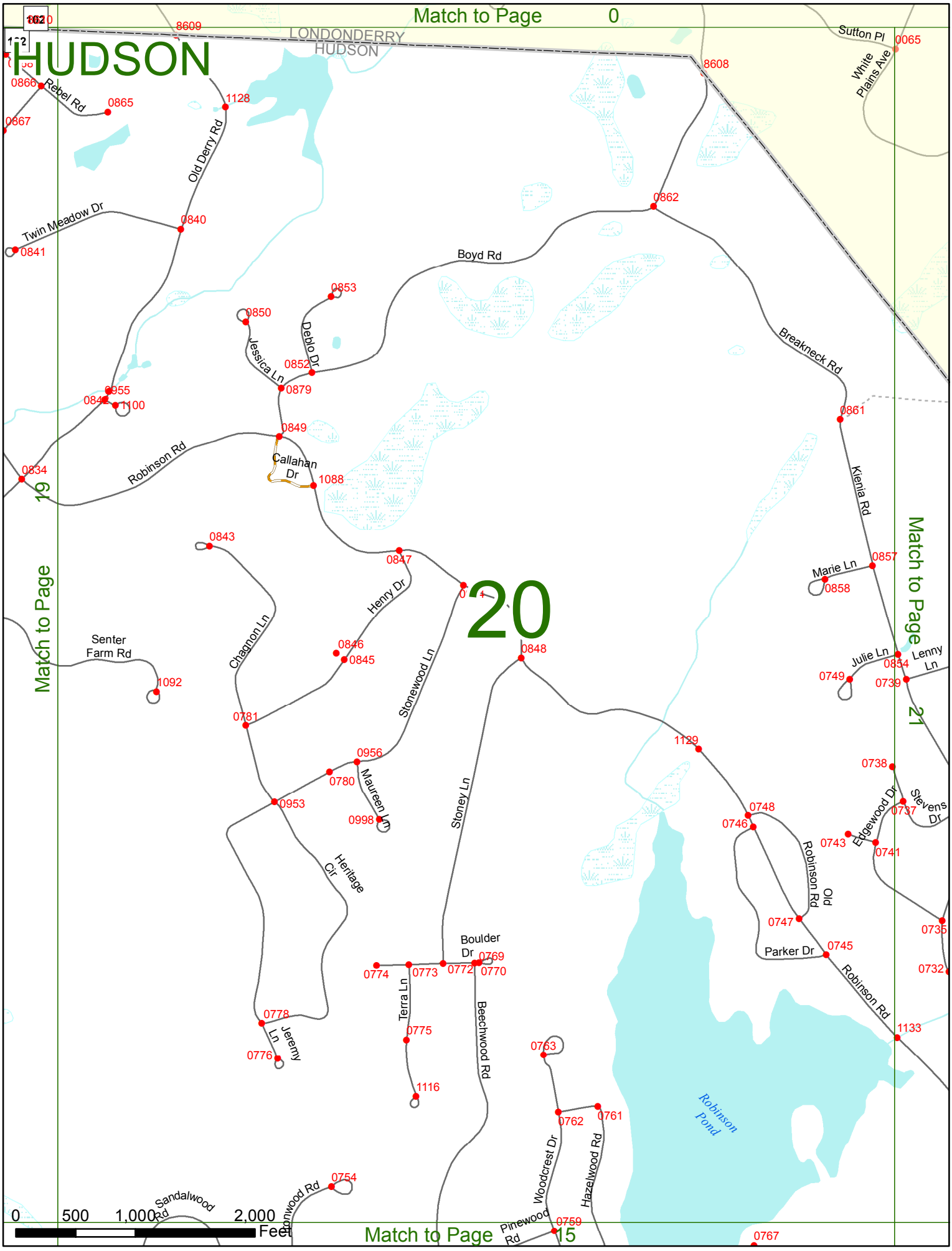
Match to Page 0
HUDSON
LONDONDERRY
HUDSON
Sutton Pl
White Plains Ave
0065
8608
8609
0866
Rebel Rd
0865
0867
1128
Old Derry Rd
Twin Meadow Dr
0840
0841
0862
Boyd Rd
0853
0850
Deblo Dr
Jessica Ln
0852
0879
0955
0842
1100
0849
Callahan Dr
1088
Robinson Rd
0834
19
Breakneck Rd
0861
Kienia Rd
Match to Page 20
Match to Page 21
0843
0847
20
Marie Ln
0857
0858
Henry Dr
Chagnon Ln
Senter Farm Rd
1092
0846
0845
0848
Julie Ln
0854
Lenny Ln
0749
0739
Stonewood Ln
0781
1129
0738
0956
0780
Maureen Ln
0998
0953
Stoney Ln
0748
0746
Edgewood Dr
0737
Stevens Dr
0743
0741
Heritage Cir
Robinson Rd
Old
0747
0735
Boulder Dr
0769
Parker Dr
0745
0732
0774
0773
0772
0770
Robinson Rd
Terra Ln
Beechwood Rd
0778
Jeremy Ln
0775
0776
1116
1133
0763
Robinson Pond
0762
0761
Woodcrest Dr
Hazelwood Rd
Sandalwood Rd
Pinewood Rd
0754
0759
0767
0
500
1,000
2,000
Feet
Match to Page 15

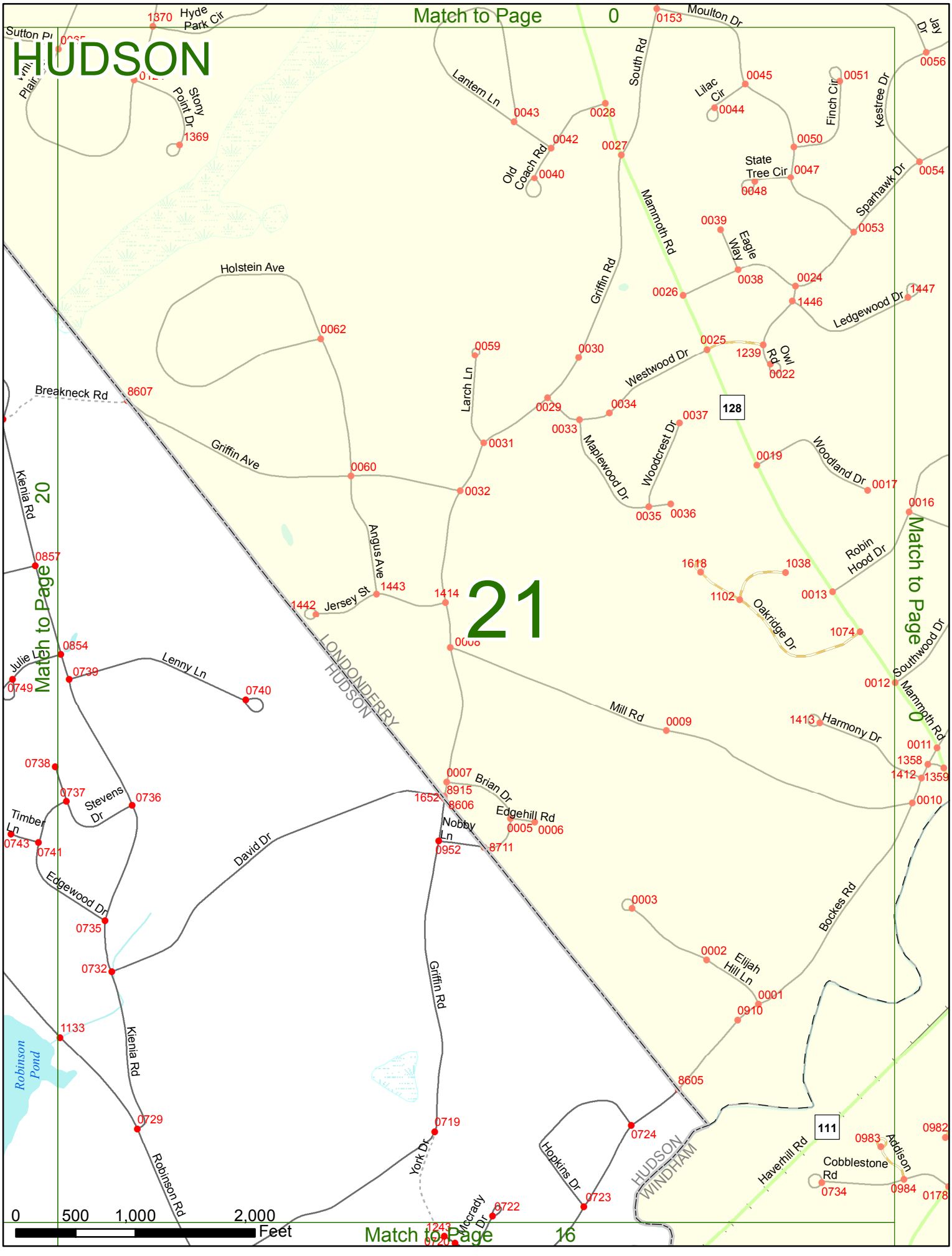
HUDSON
Match to Page 0
Match to Page 20
Match to Page 0
Match to Page 16
21
LONDONDERRY
HUDSON
HUDSON
WINDHAM
Moulton Dr
South Rd
Lantern Ln
Old Coach Rd
Lilac Cir
Finch Cir
Kestree Dr
Jay Dr
Stony Point Dr
Hyde Park Cir
State Tree Cir
Sparhawk Dr
Mammoth Rd
Eagle Way
Griffin Rd
Holstein Ave
Ledgewood Dr
Owl Rd
Westwood Dr
Larch Ln
Breakneck Rd
Griffin Ave
Maplewood Dr
Woodcrest Dr
Woodland Dr
Robin Hood Dr
Oakridge Dr
Southwood Dr
Kienia Rd
Angus Ave
Jersey St
Julie Ln
Lenny Ln
Mill Rd
Harmony Dr
Brian Dr
Edgehill Rd
Nobby Ln
Stevens Dr
Timber Ln
David Dr
Edgewood Dr
Bockes Rd
Elijah Hill Ln
Robinson Pond
Robinson Rd
York Dr
Mccrady Dr
Hopkins Dr
Haverhill Rd
Cobblestone Rd
Addison
128
111
0 500 1,000 2,000 Feet

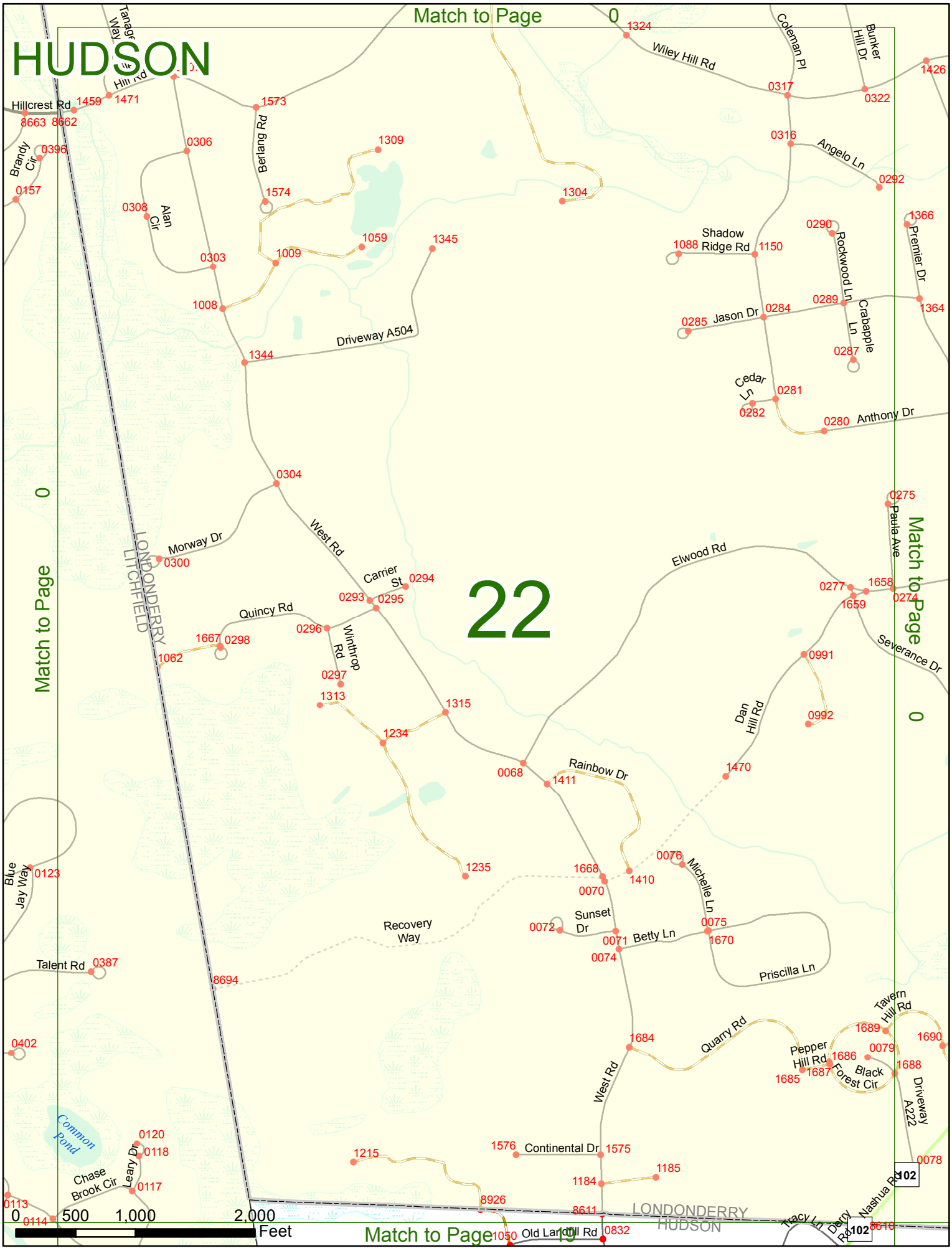
HUDSON
Match to Page 0
Match to Page 0
Match to Page 0
Match to Page 19
22
Wiley Hill Rd
Coleman Pl
Bunker Hill Dr
Hillcrest Rd
Hill Rd
Berlang Rd
Brandy Cir
Alan Cir
Angelo Ln
Shadow Ridge Rd
Rockwood Ln
Premier Dr
Jason Dr
Crabapple Ln
Driveway A504
Cedar Ln
Anthony Dr
Morway Dr
West Rd
Carrier St
Quincy Rd
Winthrop Rd
Elwood Rd
Paula Ave
Severance Dr
Dan Hill Rd
Rainbow Dr
Michelle Ln
Sunset Dr
Betty Ln
Priscilla Ln
Recovery Way
Blue Jay Way
Talent Rd
Quarry Rd
Tavern Hill Rd
Pepper Hill Rd
Black Forest Cir
Driveway A222
Common Pond
Chase Brook Cir
Leary Dr
Continental Dr
Old Landfill Rd
Tracy Ln
Derry Rd
Nashua Rd
LONDONDERRY
LITCHFIELD
LONDONDERRY
HUDSON
102
0 500 1,000 2,000
Feet