New Hampshire DOT
Department of Transportation

Maps and data sets are not guaranteed to be free from errors and omissions. Data is in a constant state of update and correction by various groups and agencies. Information displayed on this map is the best available at the time of publication.

2016 Nodal Reference Bookmap

LEGEND

Divided Highway
Linited Access

Turnpike
Toll Road

U.S. Route

N.H. Route

State Roads
(Carries NO Route Number)

Local Roads

Class 6 Roads
(Not Maintained)

Private Roads

State Line

County Line

Town Line

Rivers & Streams

Lakes & Ponds

State Parks

National & State Forests

Reference Nodes

NHDOT will accept crash locations based on the State of NH Uniform Police Traffic Accident Report.

Crash occurred on:

Option 1 Street Address

123 Main Street

Option 2

Route No and/or Street name	Distance from Intersecting Street	NESW	Intesecting Road, Bridge, Town/County line
Main Street	*500*	*E*	*Oak Street*

Option 3

First Node	Distance from First Node	Second Node
515	*212*	*632*

Option 4

Route No and/or Street name	Mile Marker on Interstate Only	NESW	Mile (Marker)
I89S	*700 feet*	*S*	*36.8*

Option 3 – Example

Street Name	*Loudon Road*
First Node	*803*
Distance from First Node	318 Ft
Second Node	*813*

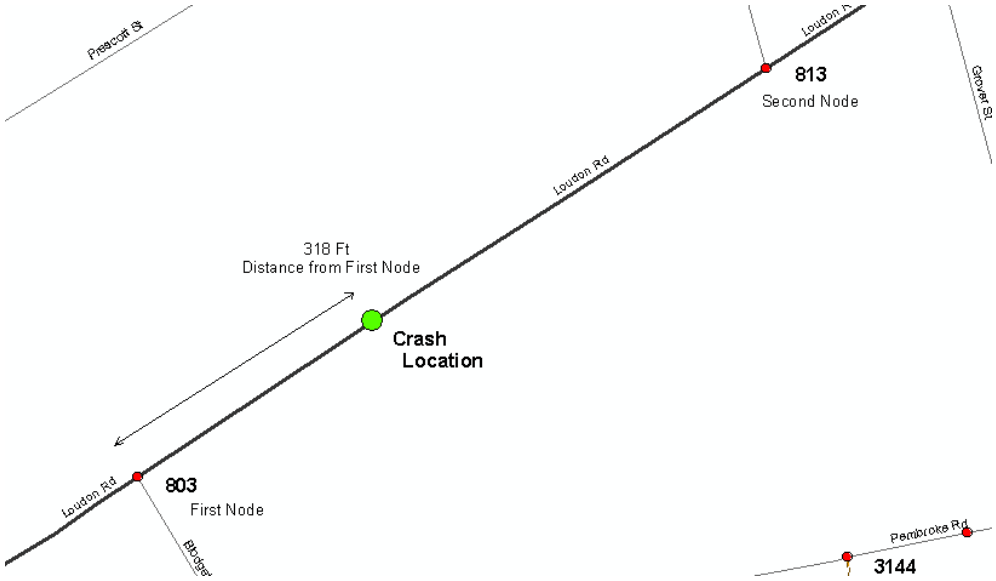

HADLEYS PURCHASE

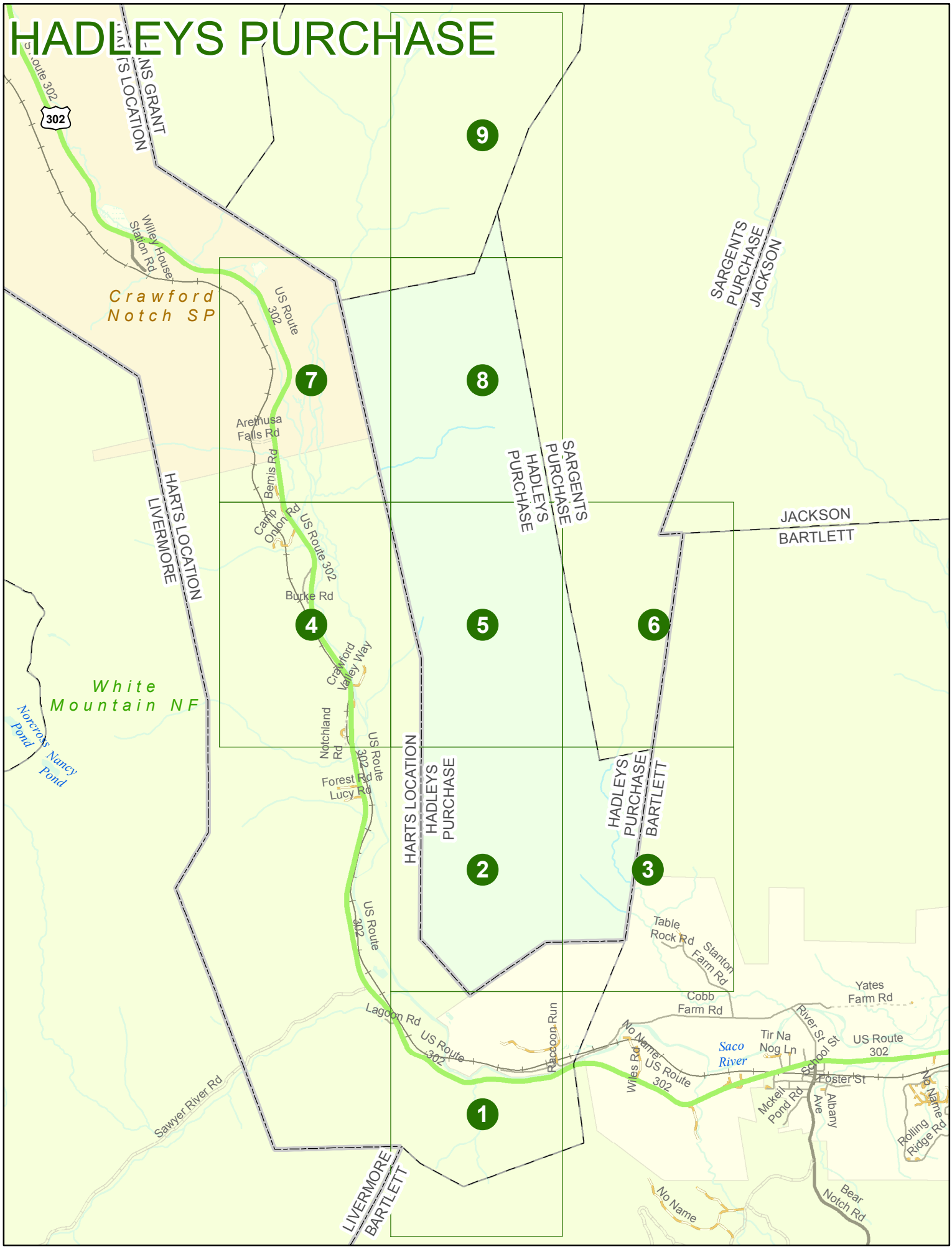

Date: 1/5/2016

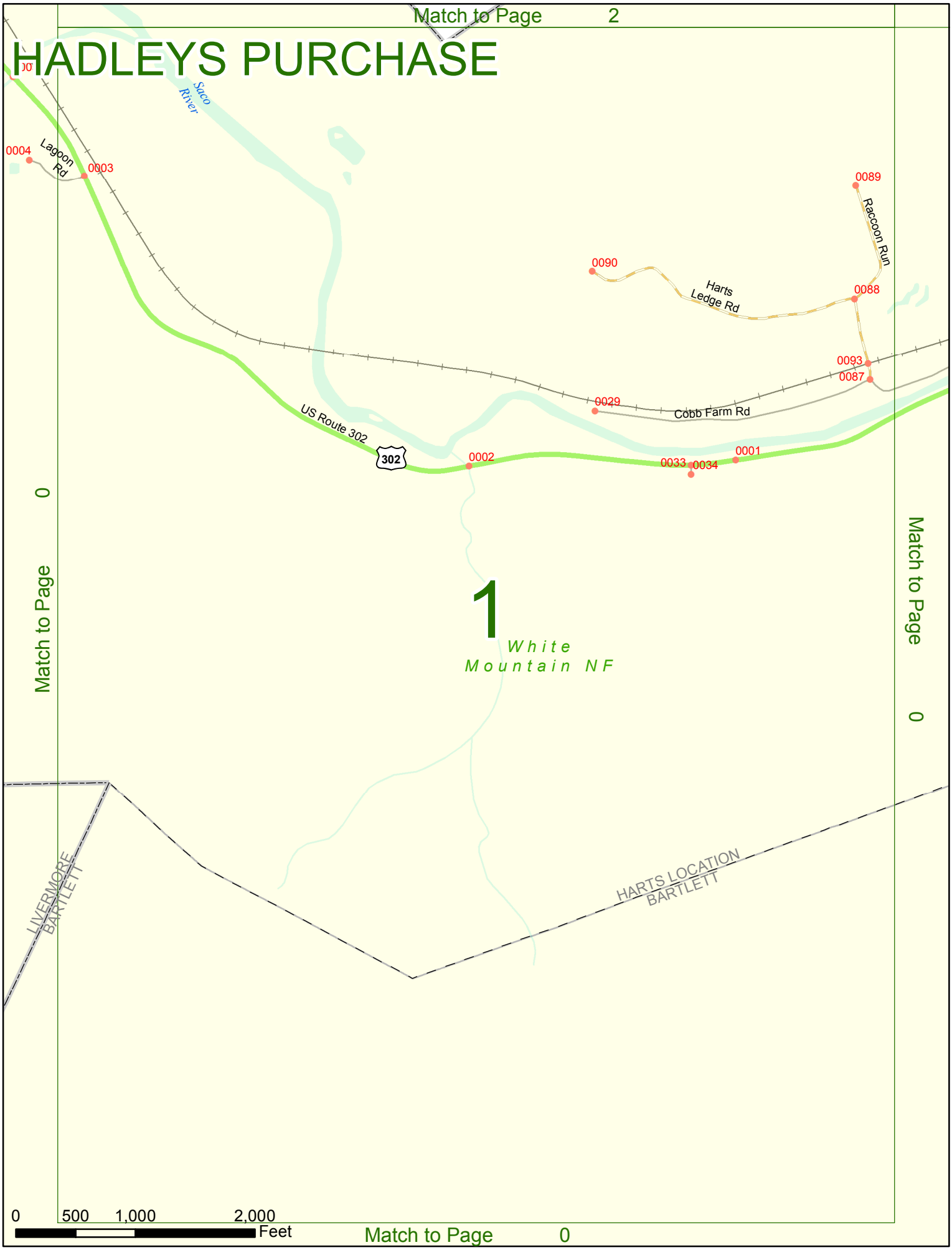
Match to Page 2
HADLEYS PURCHASE
Saco River
0004
Lagoon Rd
0003
0089
Raccoon Run
0090
Harts Ledge Rd
0088
0093
0087
0029
Cobb Farm Rd
US Route 302
302
0002
0033
0034
0001
Match to Page 0
Match to Page 0
1
White Mountain NF
LIVERMORE
BARTLETT
HARTS LOCATION
BARTLETT
0
500
1,000
2,000
Feet
Match to Page 0

Match to Page 5

HADLEYS PURCHASE

Match to Page 0

Match to Page 3

White
Mountain NF

2

HADLEYS
PURCHASE
HARTS LOCATION

Saco River

0 500 1,000 2,000
Feet

Match to Page 1

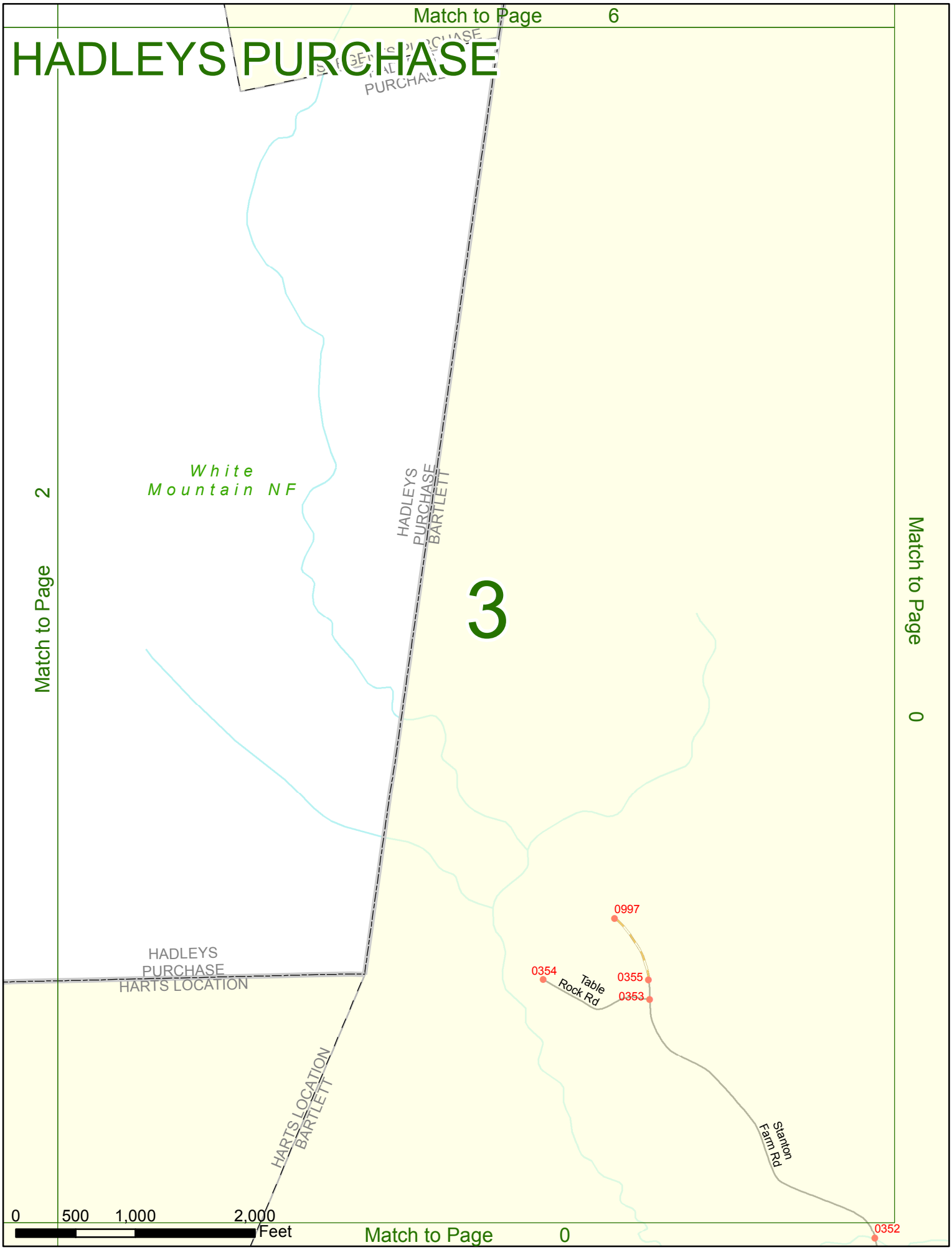
Match to Page 6
HADLEYS PURCHASE
PURCHASE
White Mountain NF
HADLEYS PURCHASE BARTLETT
3
Match to Page 2
Match to Page 0
HADLEYS PURCHASE HARTS LOCATION
HARTS LOCATION BARTLETT
0997
0354
Table Rock Rd
0355
0353
Stanton Farm Rd
0352
0 500 1,000 2,000 Feet
Match to Page 0

HADLEYS PURCHASE

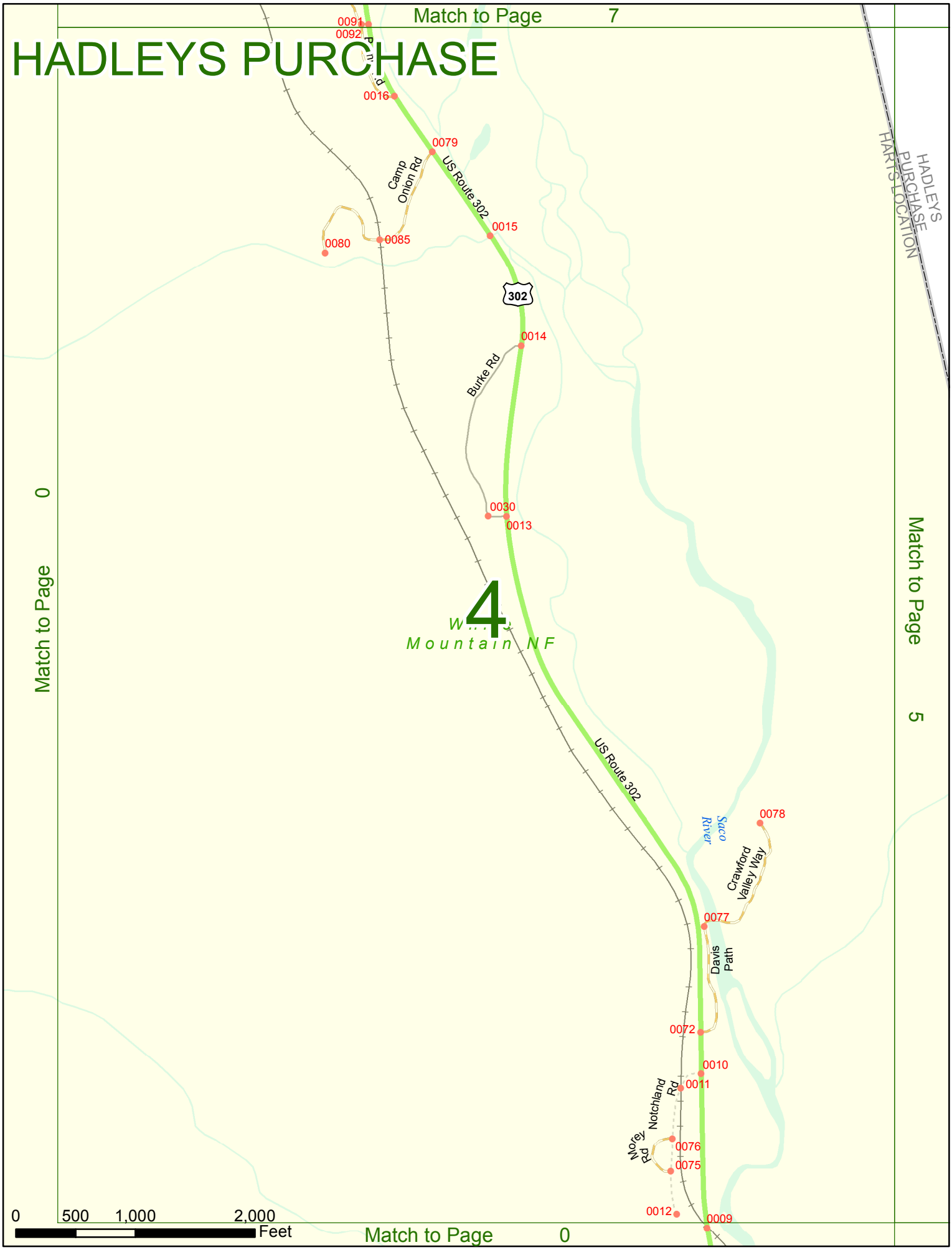

Match to Page 8

HADLEYS PURCHASE

Match to Page 4

HADLEYS PURCHASE
HARTS LOCATION

5 White Mountain NF

SARGENTS PURCHASE
HADLEYS PURCHASE

Match to Page 6

0 500 1,000 2,000 Feet

Match to Page 2

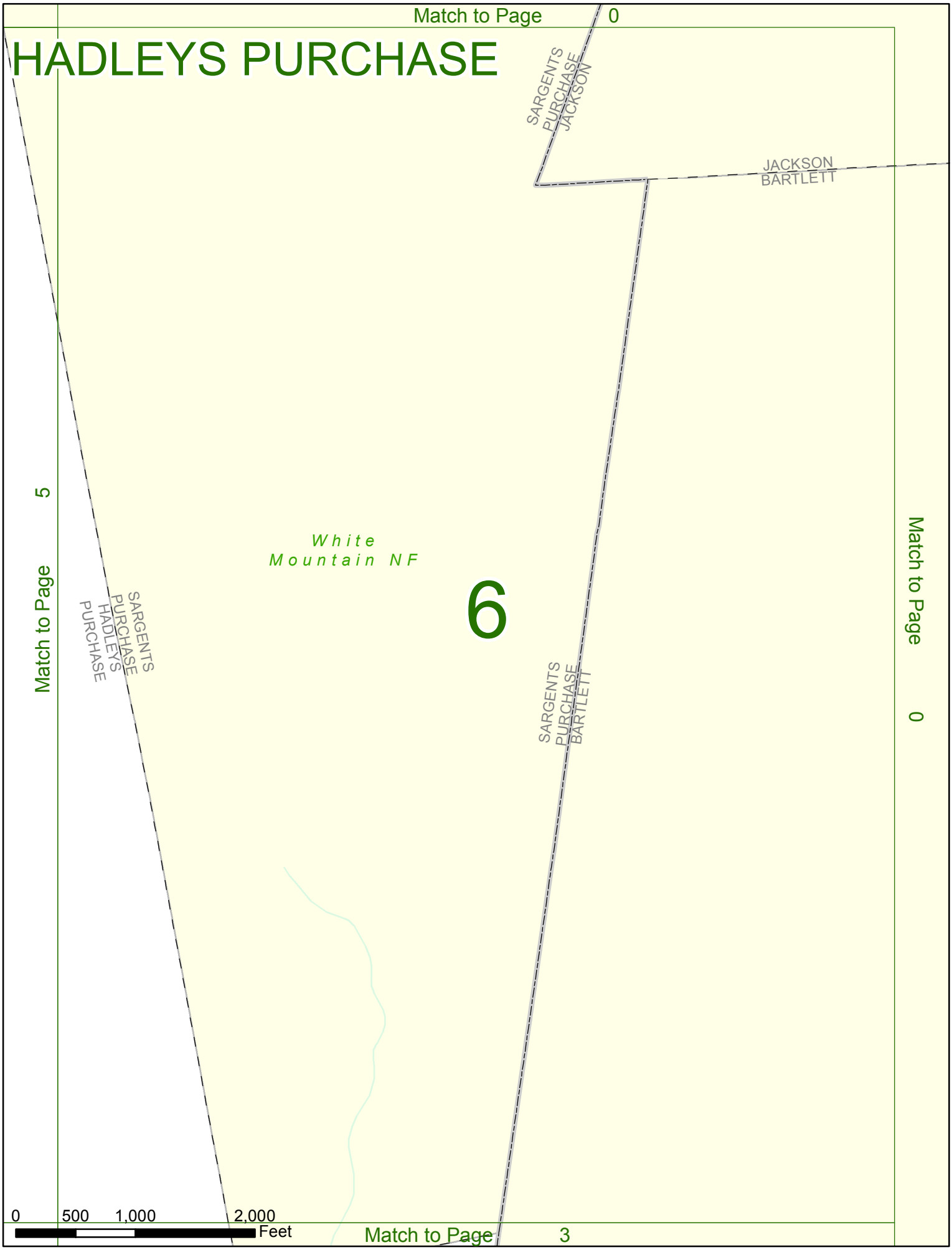
Match to Page 0
HADLEYS PURCHASE
SARGENTS PURCHASE JACKSON
JACKSON BARTLETT
Match to Page 5
White Mountain NF
6
SARGENTS PURCHASE HADLEYS PURCHASE
SARGENTS PURCHASE BARTLETT
Match to Page 0
0 500 1,000 2,000 Feet
Match to Page 3

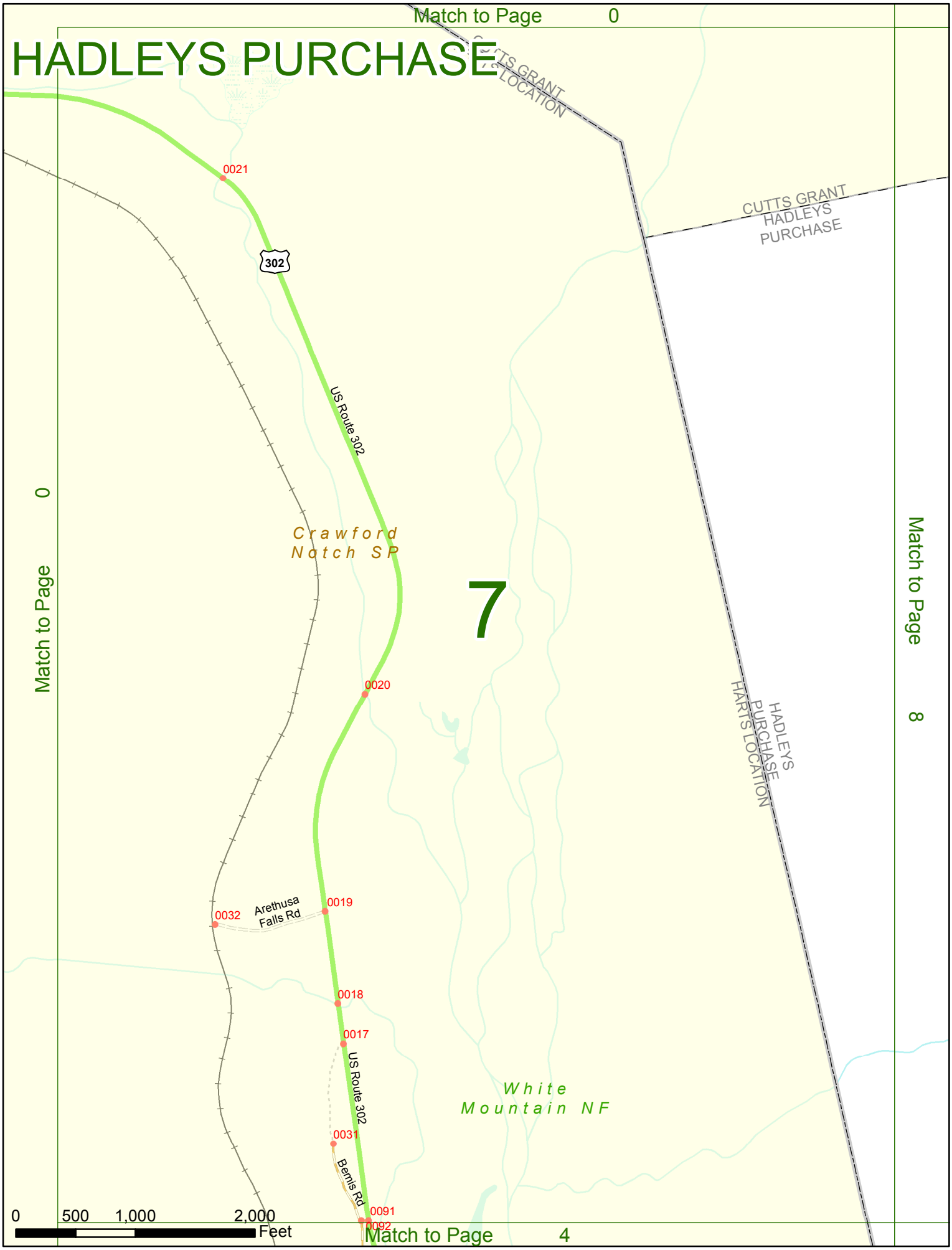
Match to Page 0
HADLEYS PURCHASE
CUTTS GRANT
HARTS LOCATION
CUTTS GRANT
HADLEYS
PURCHASE
0021
302
US Route 302
Crawford
Notch SP
7
0020
HADLEYS
PURCHASE
HARTS LOCATION
Match to Page 0
Match to Page 8
0032
Arethusa
Falls Rd
0019
0018
0017
US Route 302
White
Mountain NF
0031
Bemis Rd
0091
0092
0
500
1,000
2,000
Feet
Match to Page 4

Match to Page 9

HADLEYS PURCHASE

CUTTS GRANT
HADLEYS
PURCHASE

Match to Page 7

8

White
Mountain NF

SARGENTS
PURCHASE
HADLEYS
PURCHASE

Match to Page 0

HADLEYS
PURCHASE
HARTS

0 500 1,000 2,000
Feet

Match to Page 5

Match to Page 0

HADLEYS PURCHASE

Match to Page 0

Match to Page 0

White
Mountain NF

9

CUTTS
GRANT
SARGENTS
PURCHASE

CUTTS
GRANT
HADLEYS
PURCHASE

HADLEYS
PURCHASE

SARGENTS
PURCHASE

0 500 1,000 2,000
Feet

Match to Page 8