New Hampshire DOT
Department of Transportation

Maps and data sets are not guaranteed to be free from errors and omissions. Data is in a constant state of update and correction by various groups and agencies. Information displayed on this map is the best available at the time of publication.

2016 Nodal Reference Bookmap

LEGEND

Divided Highway
Linited Access

Turnpike
Toll Road

U.S. Route

N.H. Route

State Roads
(Carries NO Route Number)

Local Roads

Class 6 Roads
(Not Maintained)

Private Roads

State Line

County Line

Town Line

Rivers & Streams

Lakes & Ponds

State Parks

National & State Forests

Reference Nodes

NHDOT will accept crash locations based on the State of NH Uniform Police Traffic Accident Report.

Crash occurred on:

Option 1 Street Address

123 Main Street

Option 2

Route No and/or Street name	Distance from Intersecting Street	NESW	Intesecting Road, Bridge, Town/County line
Main Street	*500*	*E*	*Oak Street*

Option 3

First Node	Distance from First Node	Second Node
515	*212*	*632*

Option 4

Route No and/or Street name	Mile Marker on Interstate Only	NESW	Mile (Marker)
I89S	*700 feet*	*S*	*36.8*

Option 3 – Example

Street Name	*Loudon Road*
First Node	*803*
Distance from First Node	318 Ft
Second Node	*813*

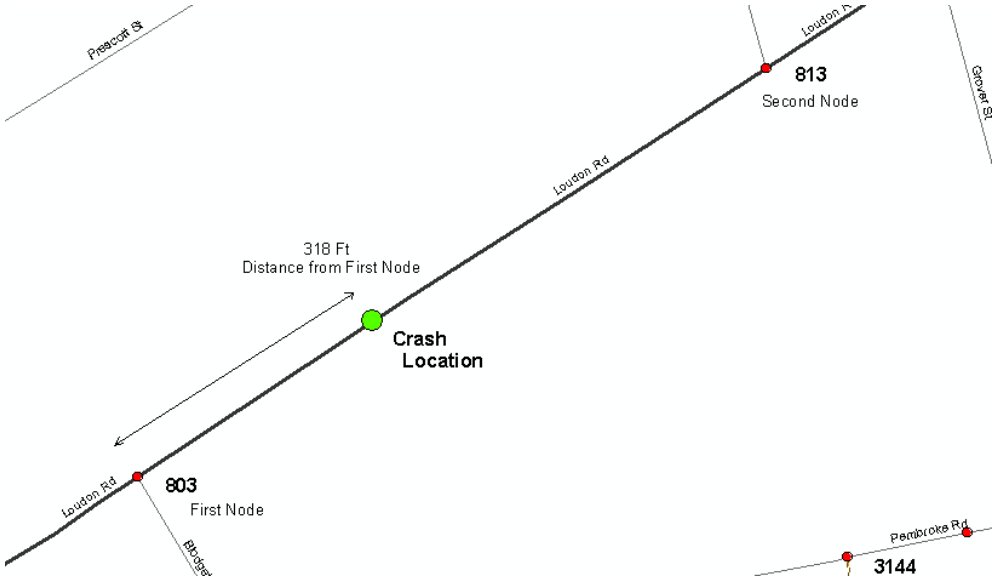

DIXS GRANT

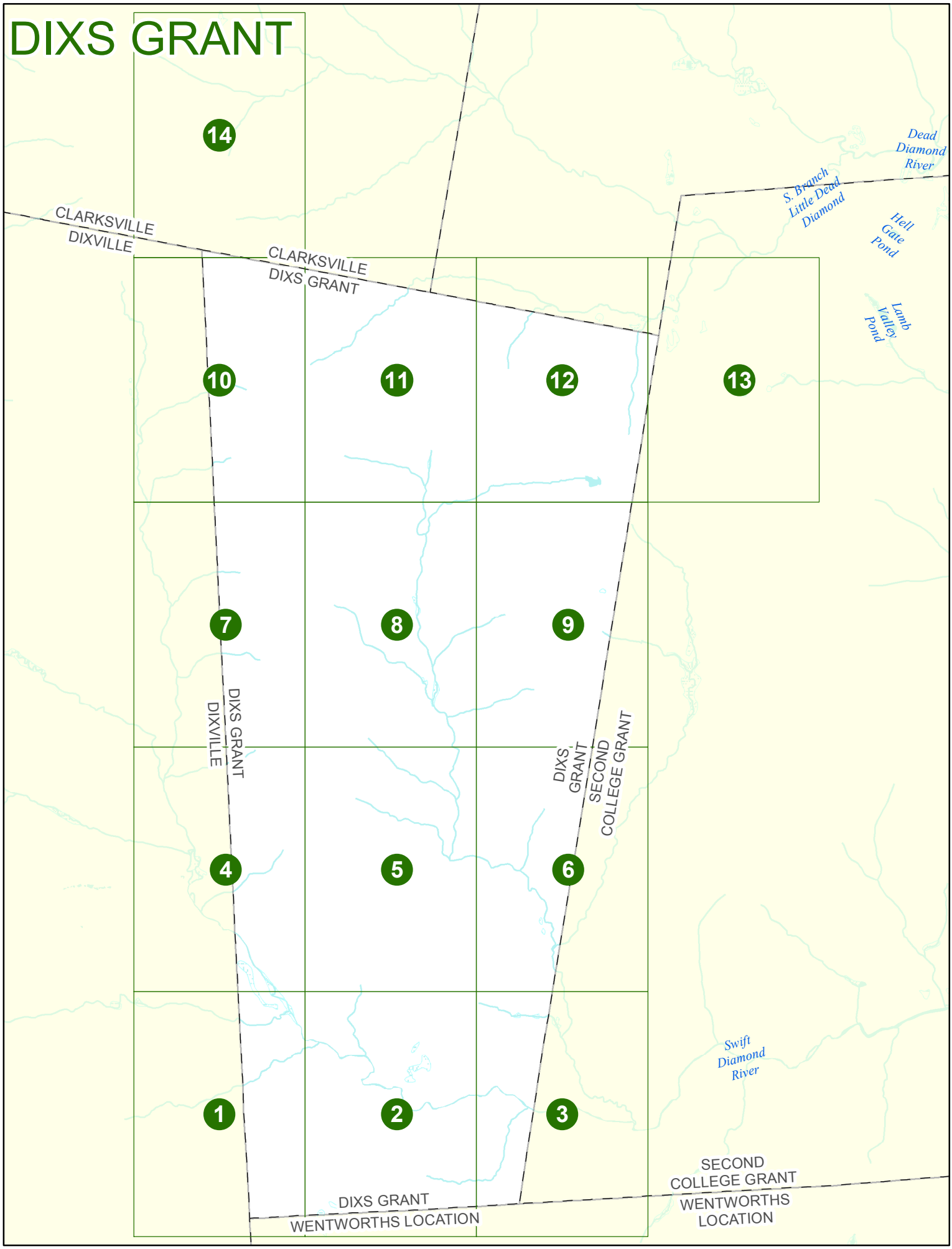

Date: 1/5/2016

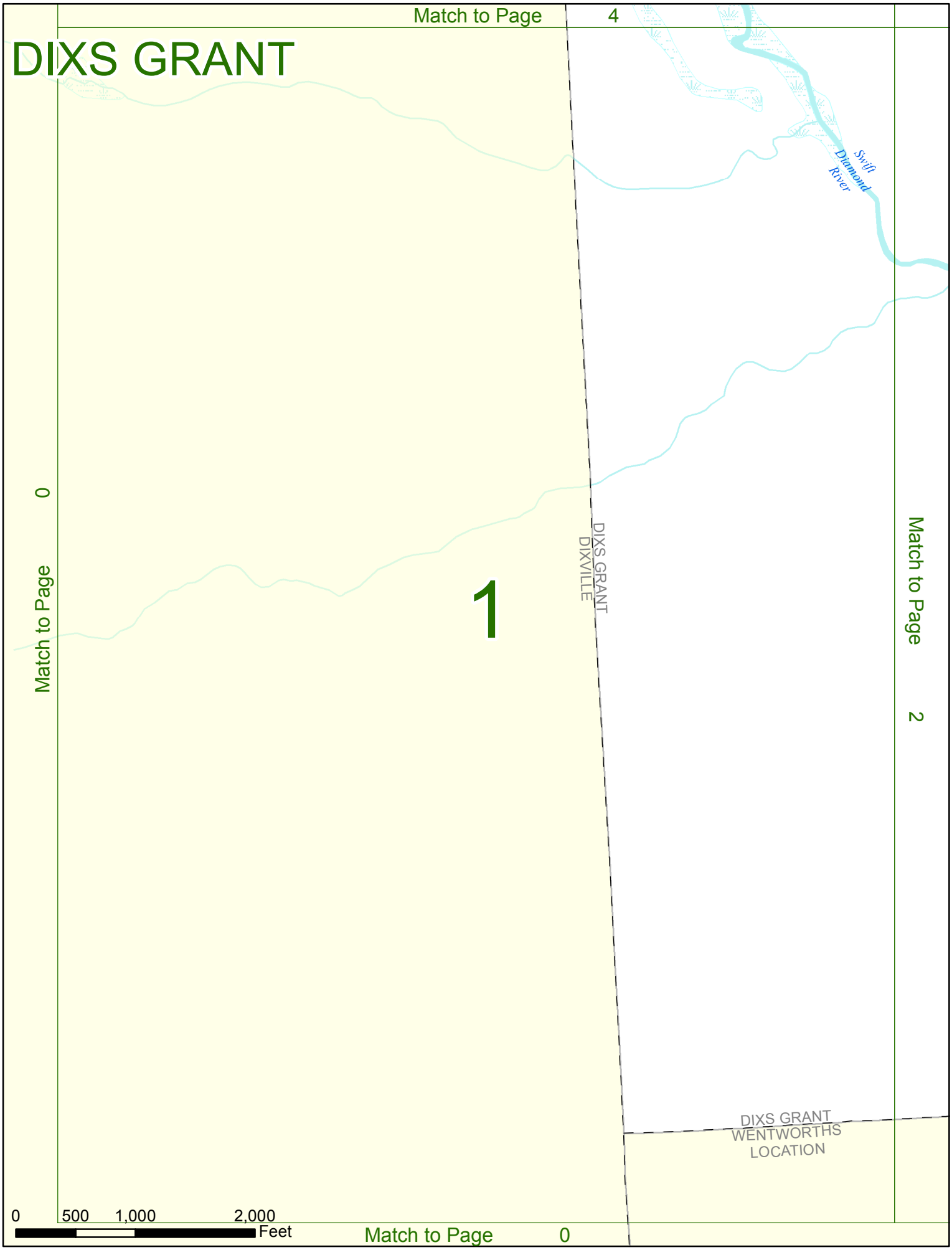
Match to Page 4
DIXS GRANT
Swift Diamond River
Match to Page 0
1
DIXS GRANT
DIXVILLE
Match to Page 2
DIXS GRANT
WENTWORTHS
LOCATION
0 500 1,000 2,000
Feet
Match to Page 0

Match to Page 5

DIXS GRANT

Match to Page 1

Match to Page 3

Swift Diamond River

2

DIXS GRANT
WENTWORTHS
LOCATION

0 500 1,000 2,000 Feet

Match to Page 0

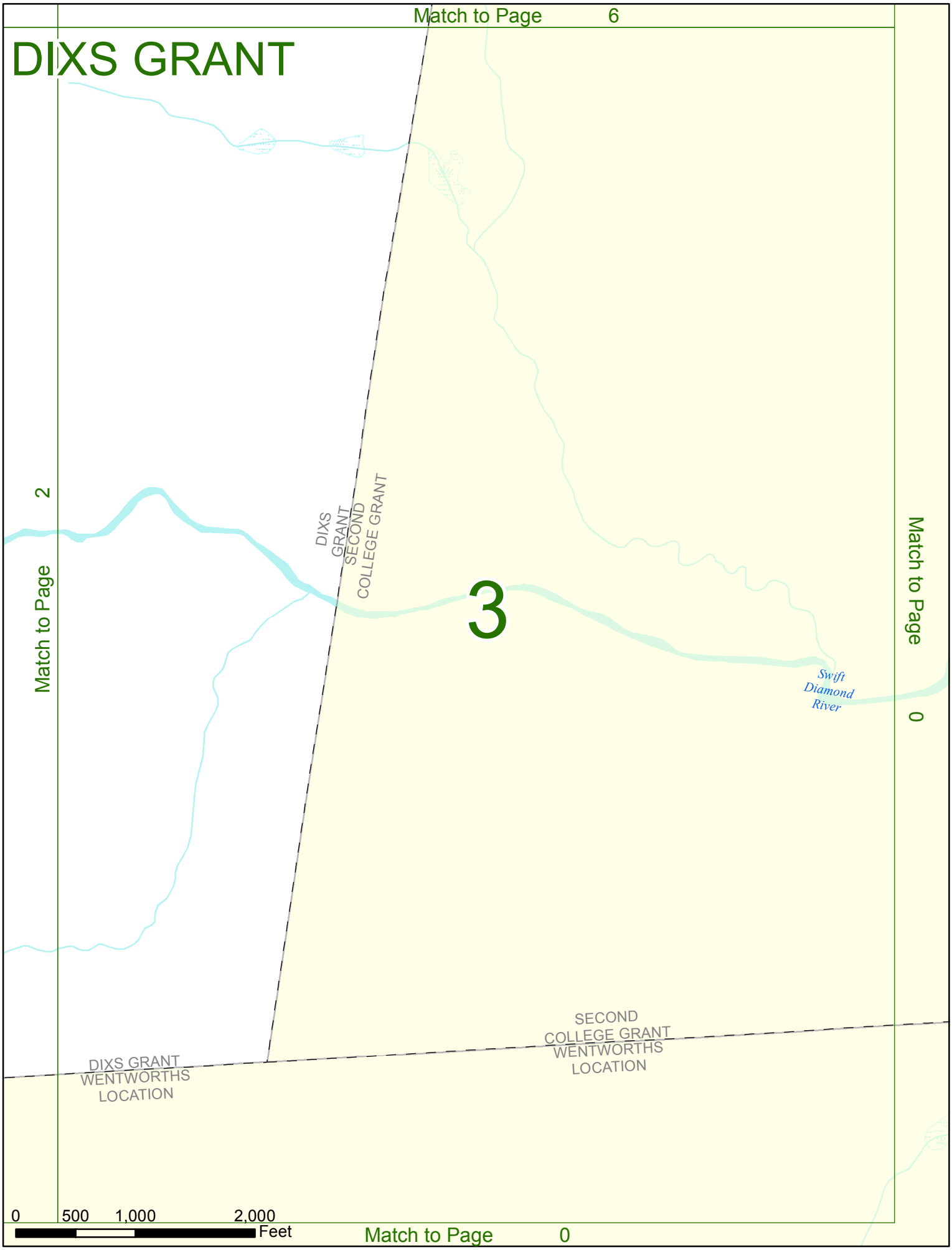
Match to Page 6
DIXS GRANT
Match to Page 2
Match to Page 0
DIXS GRANT
SECOND COLLEGE GRANT
3
Swift Diamond River
SECOND COLLEGE GRANT
WENTWORTHS LOCATION
DIXS GRANT
WENTWORTHS LOCATION
0 500 1,000 2,000
Feet
Match to Page 0

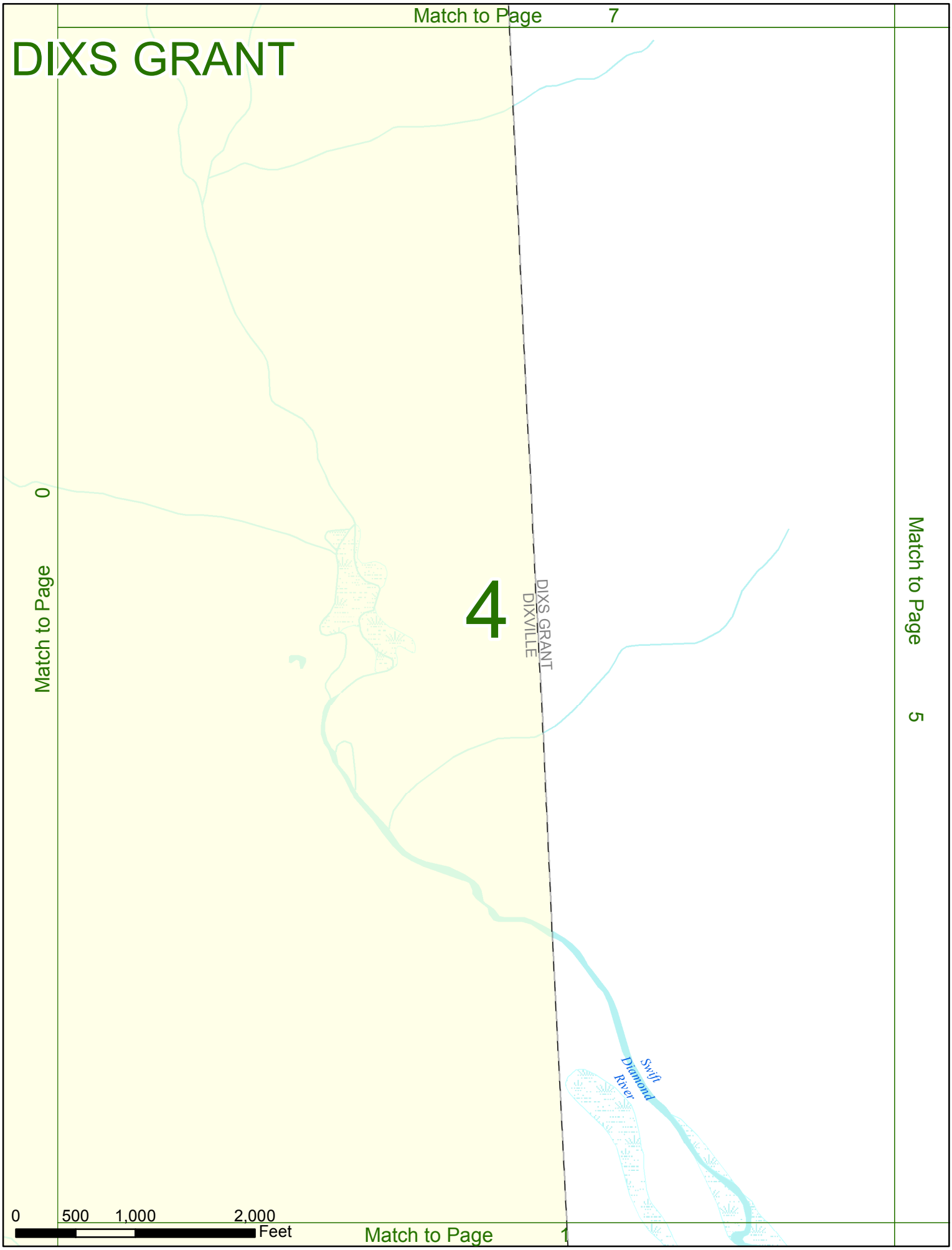
Match to Page 7
DIXS GRANT
Match to Page 0
4
DIXS GRANT
DIXVILLE
Match to Page 5
Swift Diamond River
0 500 1,000 2,000 Feet
Match to Page 1

Match to Page 8

DIXS GRANT

Match to Page 4

Match to Page 6

5

0 500 1,000 2,000 Feet

Match to Page 2

Match to Page 9

DIXS GRANT

Match to Page 5

6

GRANT
SECOND
COLLEGE GRANT

Match to Page 0

0 500 1,000 2,000 Feet

Match to Page 3

DIXS GRANT

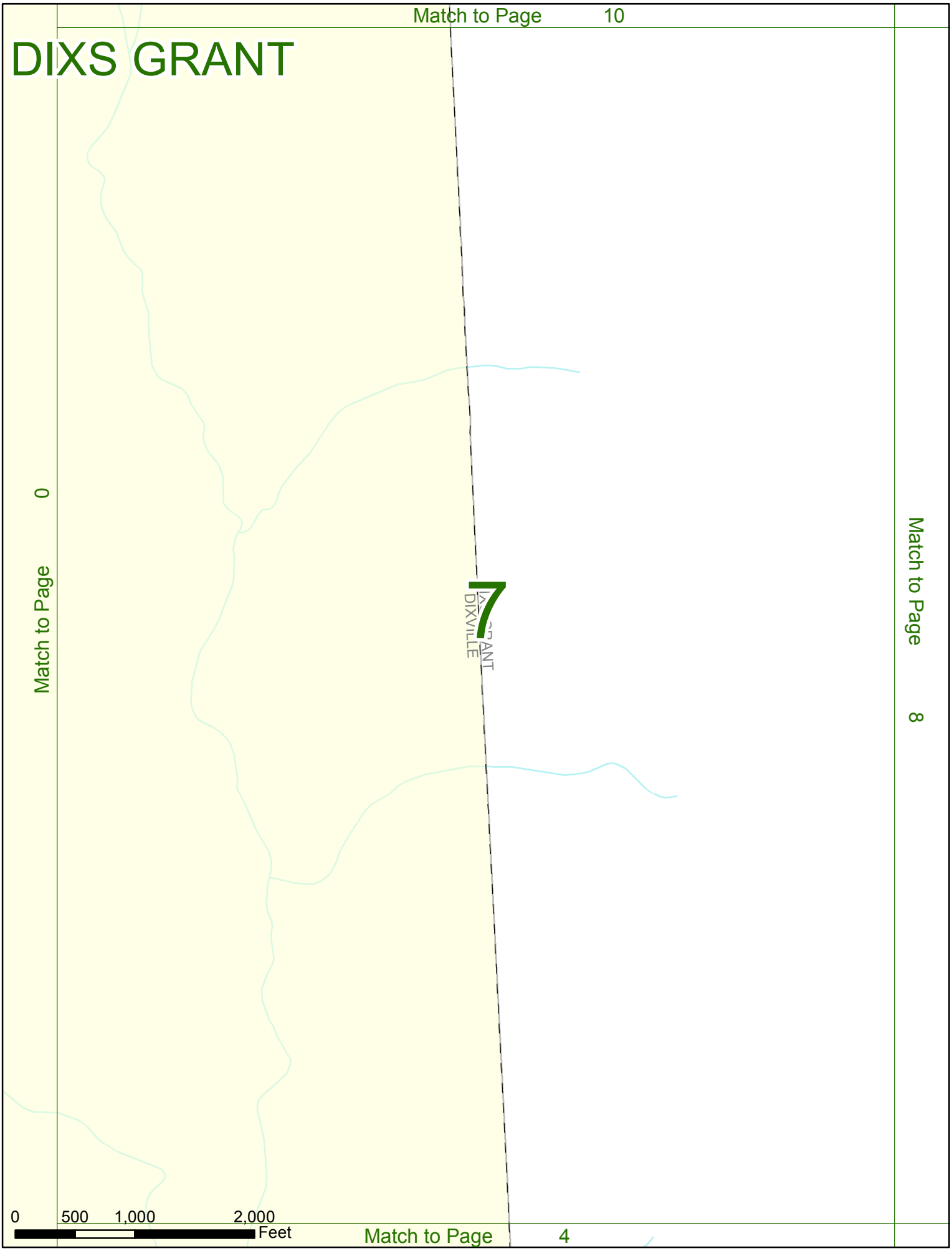
Match to Page 10
Match to Page 0
Match to Page 8
Match to Page 4
7
DIXVILLE
0
500
1,000
2,000
Feet

Match to Page 11

DIXS GRANT

Match to Page 7

Match to Page 9

8

0 500 1,000 2,000 Feet

Match to Page 5

Match to Page 12

DIXS GRANT

Match to Page 8

9

DIXS GRANT SECOND COLLEGE GRANT

Match to Page 0

0 500 1,000 2,000 Feet

Match to Page 6

DIXS GRANT

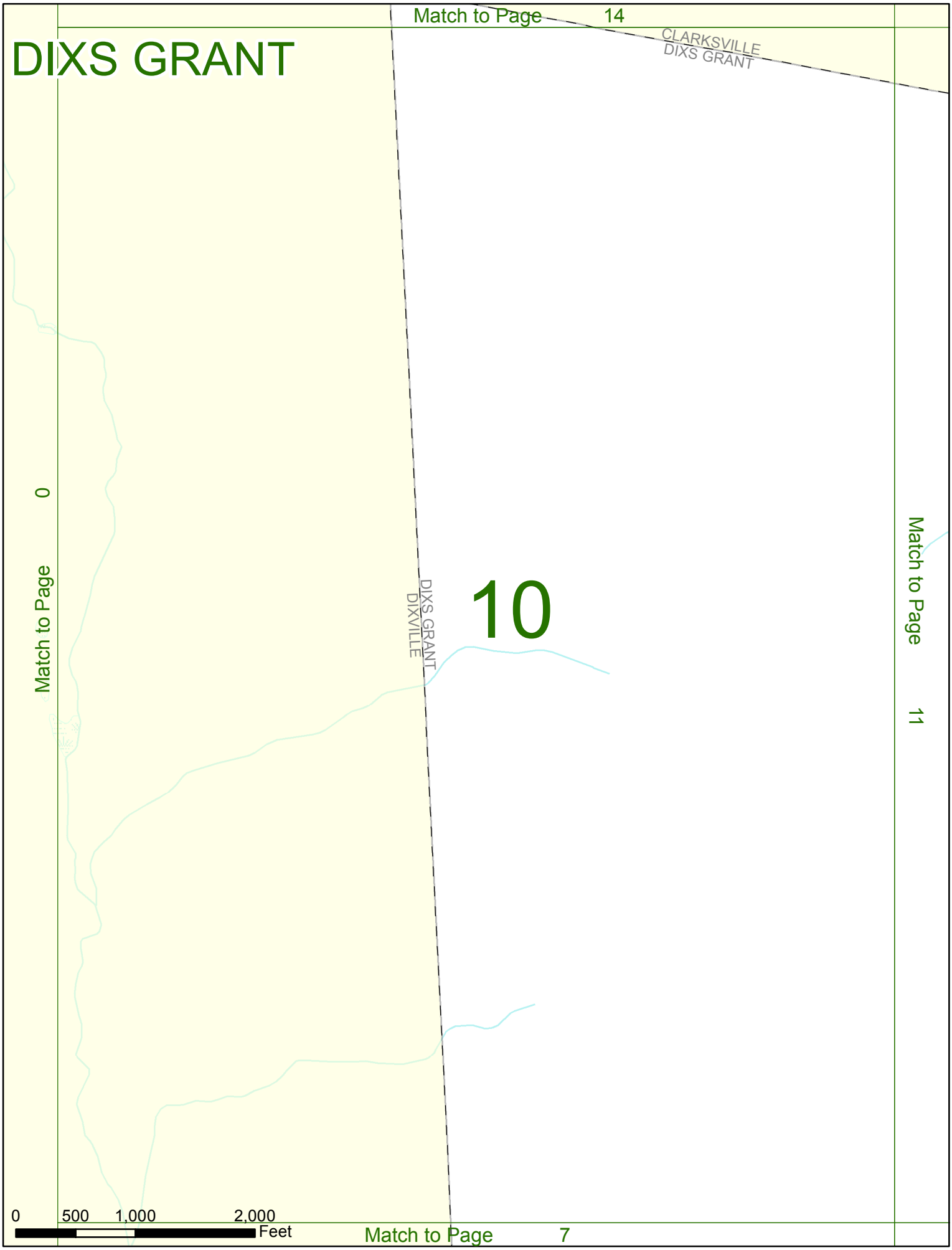
Match to Page 14
CLARKSVILLE
DIXS GRANT
Match to Page 0
Match to Page 11
DIXS GRANT
DIXVILLE
10
0 500 1,000 2,000
Feet
Match to Page 7

Match to Page 0

DIXS GRANT

CLARKSVILLE
DIXS GRANT

Match to Page 10

Match to Page 12

11

0 500 1,000 2,000 Feet

Match to Page 8

Match to Page 0

DIXS GRANT

ATKINSON - GILMANTON ACADEMY GRANT
DIXS GRANT

Match to Page 11

12

Match to Page 13

DIXS GRANT SECOND COLLEGE GRANT

0 500 1,000 2,000 Feet

Match to Page 9

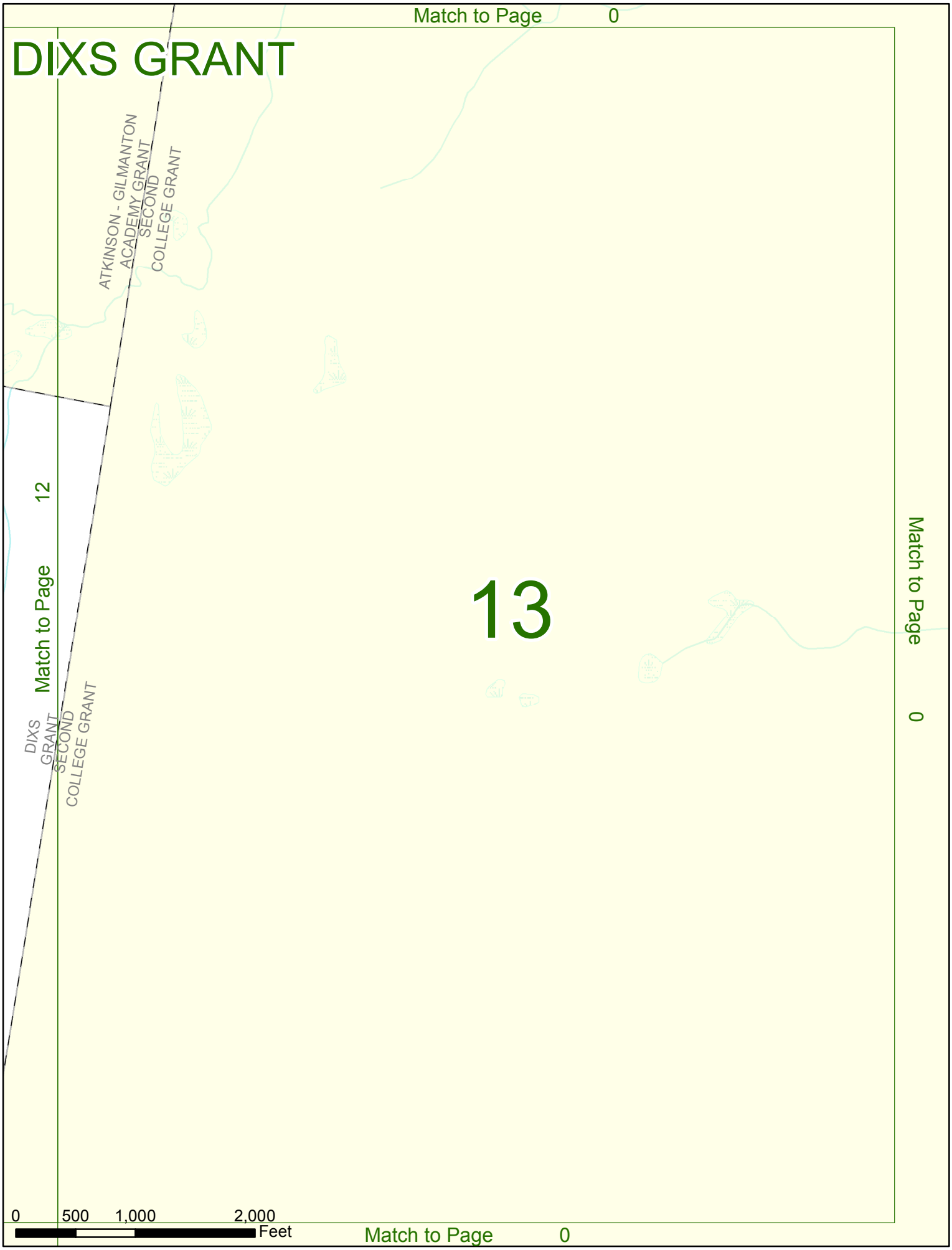
Match to Page 0
DIXS GRANT
ATKINSON - GILMANTON ACADEMY GRANT SECOND COLLEGE GRANT
Match to Page 12
13
DIXS GRANT SECOND COLLEGE GRANT
Match to Page 0
0 500 1,000 2,000 Feet
Match to Page 0


Match to Page 0
DIXS GRANT
Match to Page 0
Match to Page 0
14
CLARKSVILLE
DIXVILLE
CLARKSVILLE
DIXS GRANT
0 500 1,000 2,000
Feet
Match to Page 10