New Hampshire DOT
Department of Transportation

Maps and data sets are not guaranteed to be free from errors and omissions. Data is in a constant state of update and correction by various groups and agencies. Information displayed on this map is the best available at the time of publication.

2016 Nodal Reference Bookmap

LEGEND

Divided Highway
Linited Access

Turnpike
Toll Road

U.S. Route

N.H. Route

State Roads
(Carries NO Route Number)

Local Roads

Class 6 Roads
(Not Maintained)

Private Roads

State Line

County Line

Town Line

Rivers & Streams

Lakes & Ponds

State Parks

National & State Forests

Reference Nodes

NHDOT will accept crash locations based on the State of NH Uniform Police Traffic Accident Report.

Crash occurred on:

Option 1 Street Address

123 Main Street

Option 2

Route No and/or Street name	Distance from Intersecting Street	NESW	Intesecting Road, Bridge, Town/County line
Main Street	*500*	*E*	*Oak Street*

Option 3

First Node	Distance from First Node	Second Node
515	*212*	*632*

Option 4

Route No and/or Street name	Mile Marker on Interstate Only	NESW	Mile (Marker)
I89S	*700 feet*	*S*	*36.8*

Option 3 – Example

Street Name	*Loudon Road*
First Node	*803*
Distance from First Node	318 Ft
Second Node	*813*

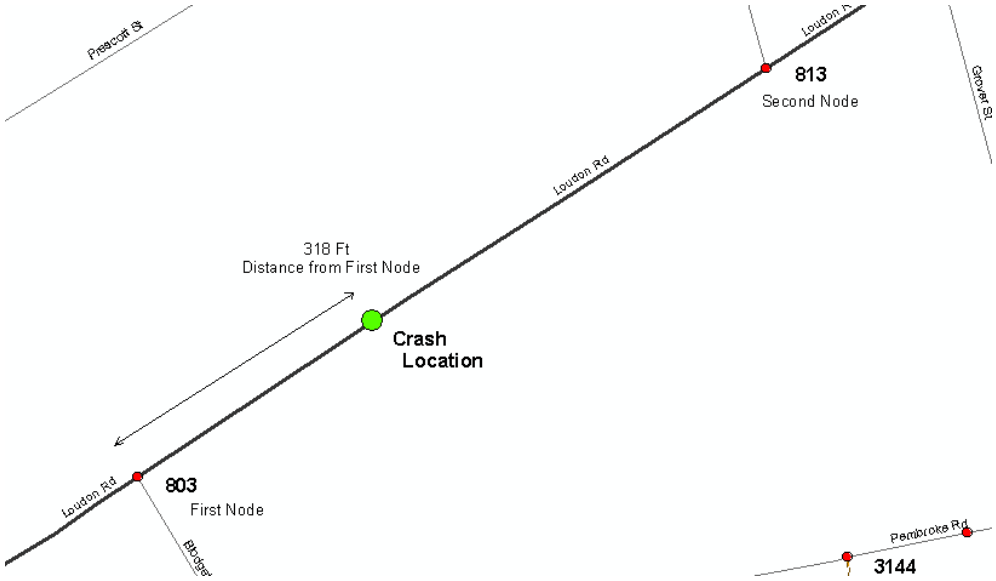

CHESTER

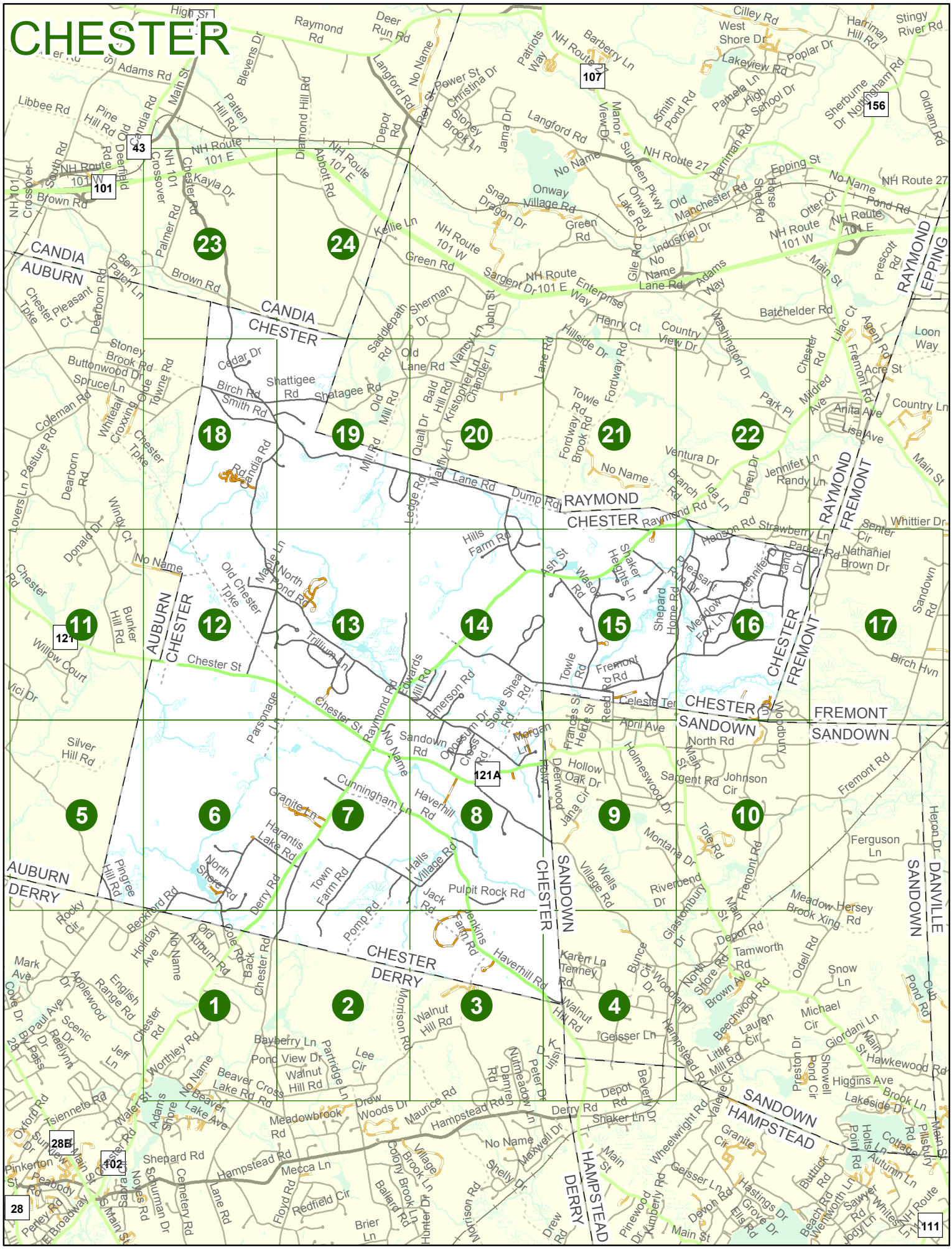

Date: 1/5/2016

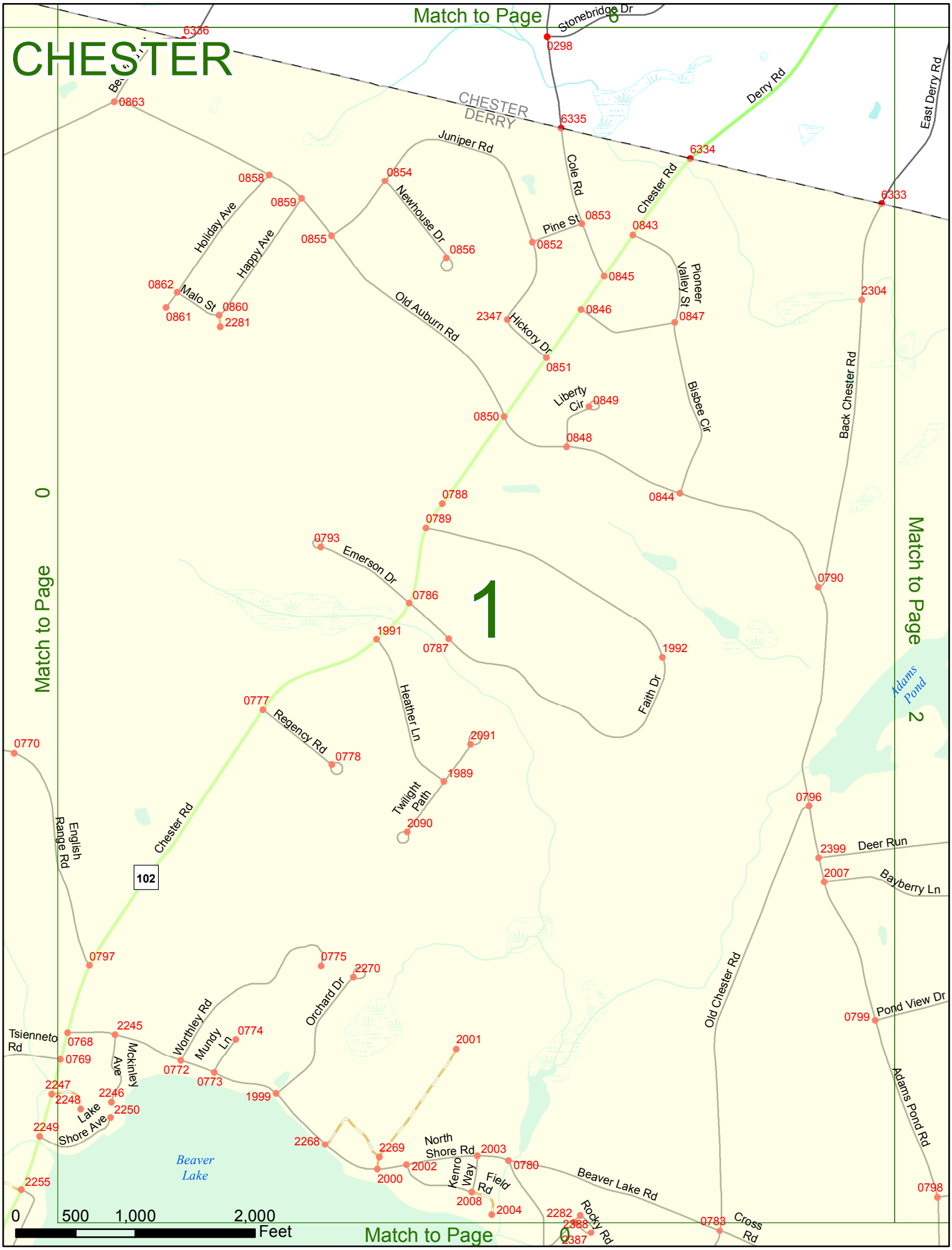
CHESTER
Match to Page 6
Match to Page 0
Match to Page 2
Match to Page 0
1
CHESTER
DERRY
Stonebridge Dr
Derry Rd
East Derry Rd
Juniper Rd
Cole Rd
Chester Rd
Newhouse Dr
Pine St
Holiday Ave
Happy Ave
Malo St
Old Auburn Rd
Hickory Dr
Pioneer Valley St
Bisbee Cir
Liberty Cir
Back Chester Rd
Emerson Dr
Faith Dr
Heather Ln
Regency Rd
Twilight Path
English Range Rd
102
Deer Run
Bayberry Ln
Pond View Dr
Adams Pond Rd
Adams Pond
Old Chester Rd
Tsienneto Rd
Mckinley Ave
Worthley Rd
Mundy Ln
Orchard Dr
Lake Shore Ave
Beaver Lake
North Shore Rd
Kenro Way
Field Rd
Beaver Lake Rd
Rocky Rd
Cross Rd
0298
6336
0863
6335
6334
6333
0858
0859
0854
0855
0856
0853
0852
0843
0845
0846
0847
0862
0861
0860
2281
2347
0851
0850
0849
0848
0844
2304
0788
0789
0793
0786
0790
1991
0787
1992
0777
0778
2091
1989
2090
0770
0796
2399
2007
0797
0775
2270
0799
2245
0768
0769
0774
0772
0773
2001
1999
2247
2248
2246
2250
2249
2268
2269
2003
2002
2000
0780
2008
2004
2282
2368
2387
0783
0798
2255
0
500
1,000
2,000
Feet

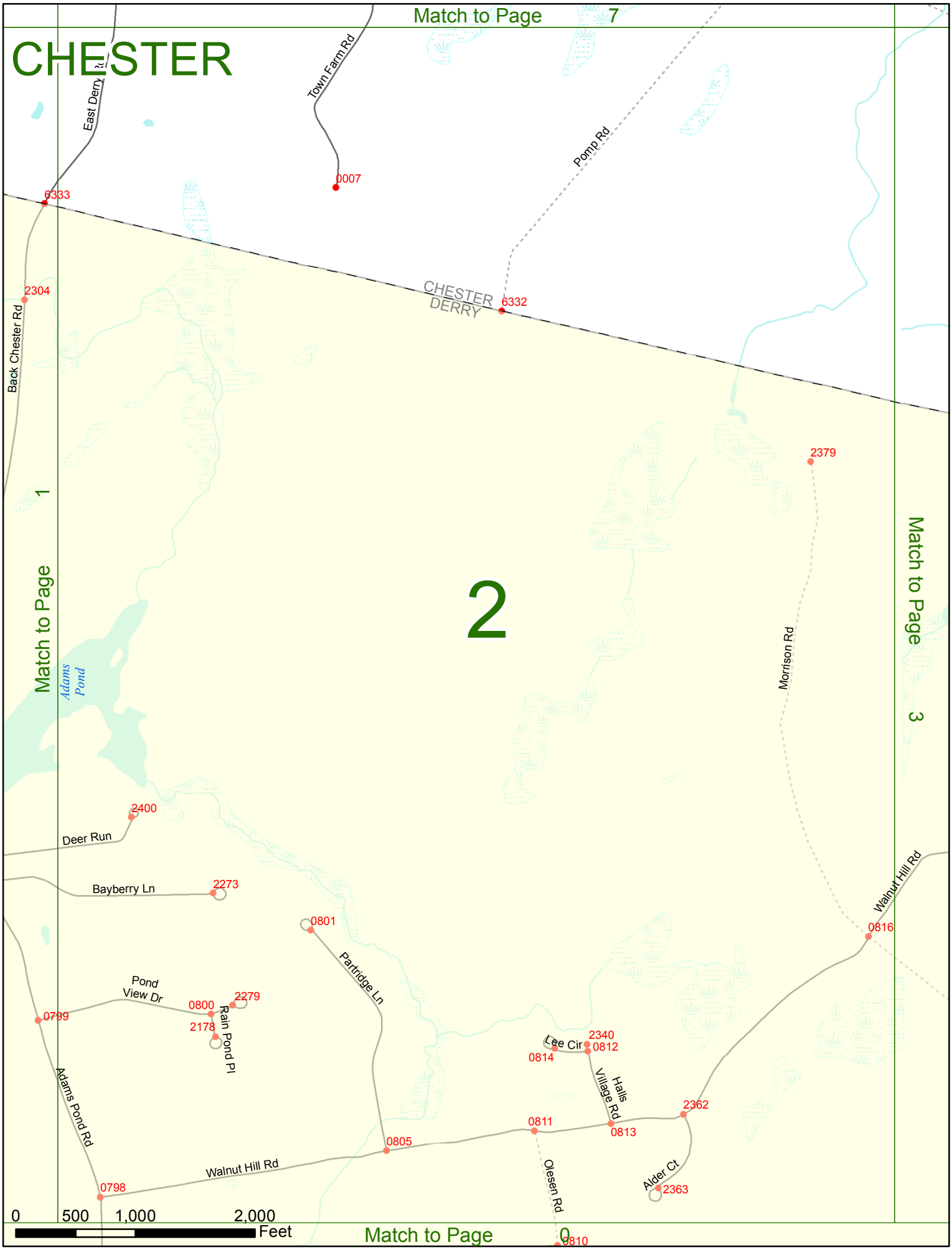
Match to Page 7
CHESTER
East Derry Rd
Town Farm Rd
Pomp Rd
0007
6333
2304
Back Chester Rd
CHESTER
DERRY
6332
2379
Match to Page 1
Match to Page 3
2
Adams Pond
Morrison Rd
2400
Deer Run
Bayberry Ln
2273
0801
Partridge Ln
Walnut Hill Rd
0816
Pond View Dr
0800
2279
Rain Pond Pl
2178
0799
Lee Cir
2340
0812
0814
Halls Village Rd
Adams Pond Rd
2362
0811
0813
0805
Walnut Hill Rd
Olesen Rd
Alder Ct
2363
0798
0810
0 500 1,000 2,000
Feet
Match to Page 0

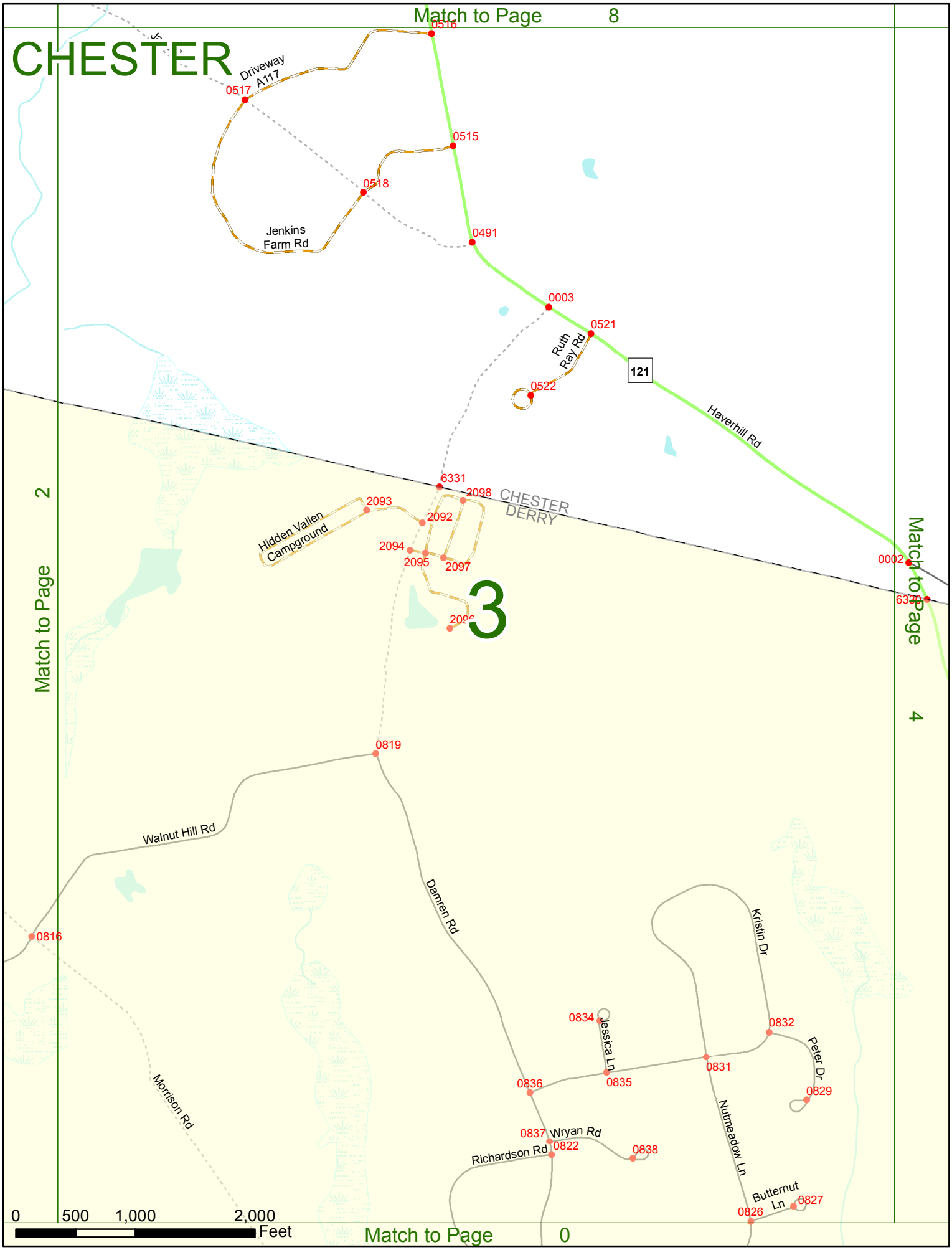
Match to Page 8
CHESTER
Driveway A117
0516
0517
0515
0518
Jenkins Farm Rd
0491
0003
0521
Ruth Ray Rd
121
0522
Haverhill Rd
6331
2098
CHESTER
DERRY
2093
2092
Hidden Vallen Campground
2094
2095
2097
3
0002
6330
Match to Page 2
Match to Page 4
0819
Walnut Hill Rd
Damien Rd
0816
Kristin Dr
0834
Jessica Ln
0832
Peter Dr
0831
0836
0835
0829
Morrison Rd
Nutmeadow Ln
0837
Wryan Rd
0822
0838
Richardson Rd
Butternut Ln
0827
0826
0 500 1,000 2,000 Feet
Match to Page 0

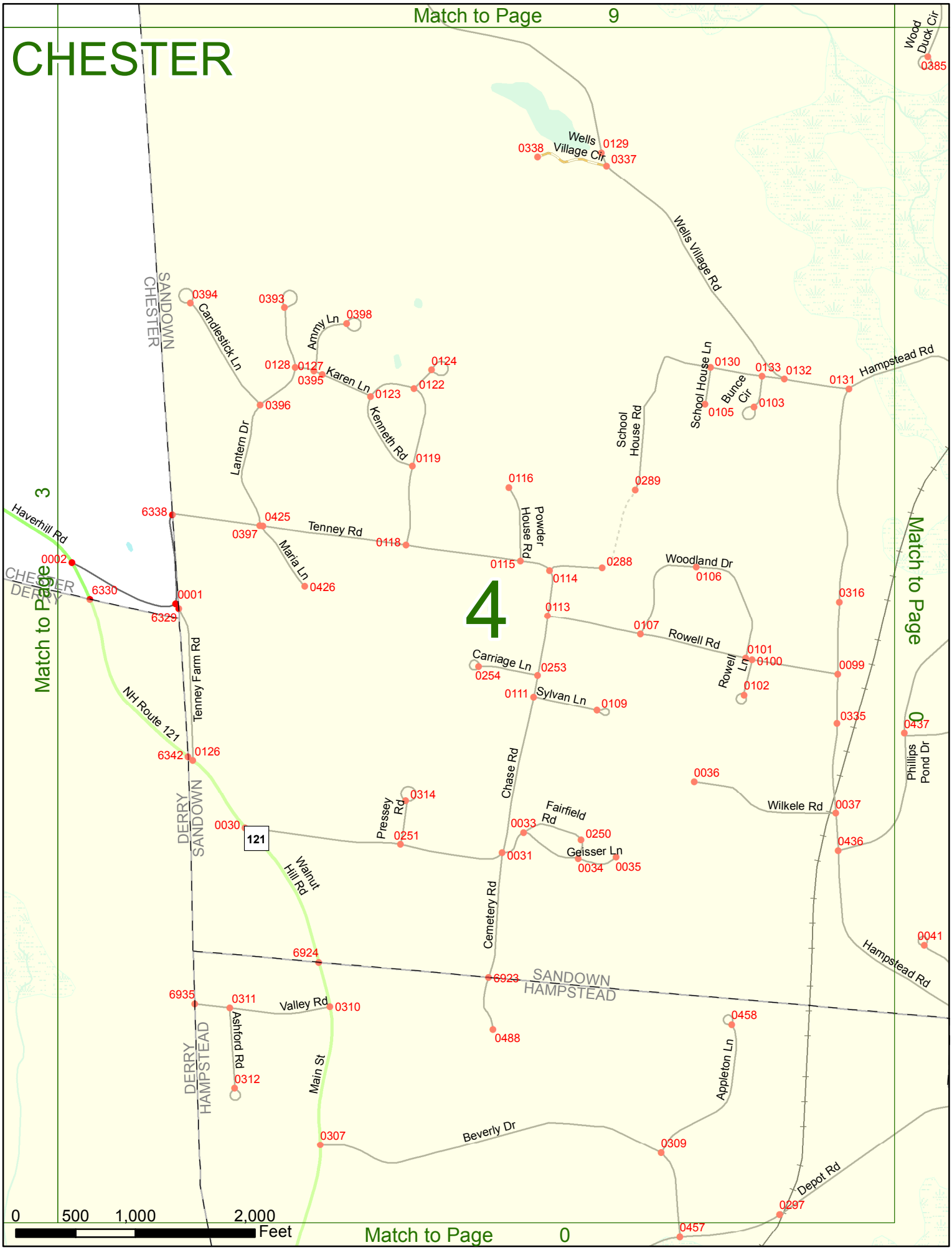
Match to Page 9
CHESTER
Wells Village Cir
Wells Village Rd
Wood Duck Cir
Hampstead Rd
School House Rd
School House Ln
Bunce Cir
Candlestick Ln
Amnny Ln
Karen Ln
Kenneth Rd
Lantern Dr
Tenney Rd
Maria Ln
Powder House Rd
Woodland Dr
Rowell Rd
Rowell Ln
Carriage Ln
Sylvan Ln
Chase Rd
Fairfield Rd
Geisser Ln
Pressey Rd
Wilkele Rd
Phillips Pond Dr
Haverhill Rd
NH Route 121
Tenney Farm Rd
Walnut Hill Rd
Cemetery Rd
Valley Rd
Ashford Rd
Main St
Appleton Ln
Beverly Dr
Depot Rd
SANDOWN
CHESTER
DERRY
SANDOWN
HAMPSTEAD
DERRY
HAMPSTEAD
4
Match to Page 3
Match to Page 0
0 500 1,000 2,000 Feet

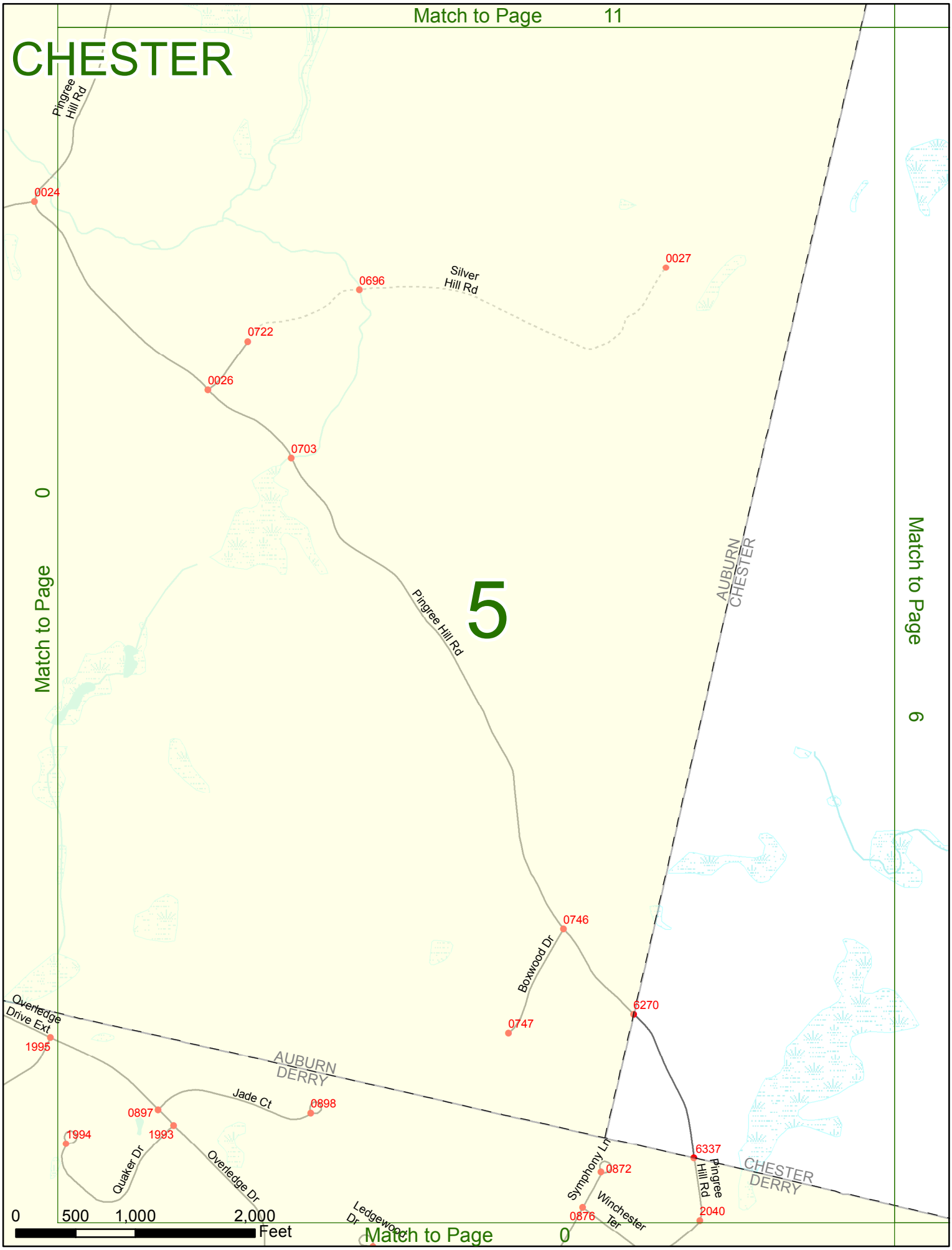
Match to Page 11
CHESTER
Pingree Hill Rd
0024
0027
0696
Silver Hill Rd
0722
0026
0703
5
Pingree Hill Rd
AUBURN
CHESTER
Match to Page 0
Match to Page 6
0746
Boxwood Dr
0747
6270
Overledge Drive Ext
1995
AUBURN
DERRY
Jade Ct
0897
0898
1994
1993
Quaker Dr
Overledge Dr
Symphony Ln
0872
6337
Pingree Hill Rd
CHESTER
DERRY
Winchester Ter
0876
2040
Ledgewood Dr
0 500 1,000 2,000 Feet
Match to Page 0

Match to Page 12

CHESTER

Match to Page 5

Match to Page 7

6

Parsonage Ln

0499

0497

Bridle Path

0038

0037

Harantis Lake Rd

0457

Isinglass Ln

0456

0383

Harantis Lake

Purington Ln

0380

North Shore Rd

0300

0381

0379

0382

Harantis Lake Rd

0039

Stonebridge Dr

0413

102

Derry Rd

Cole Rd

0298

CHESTER

DERRY

Bedford Rd

0 500 1,000 2,000 Feet

Match to Page 1

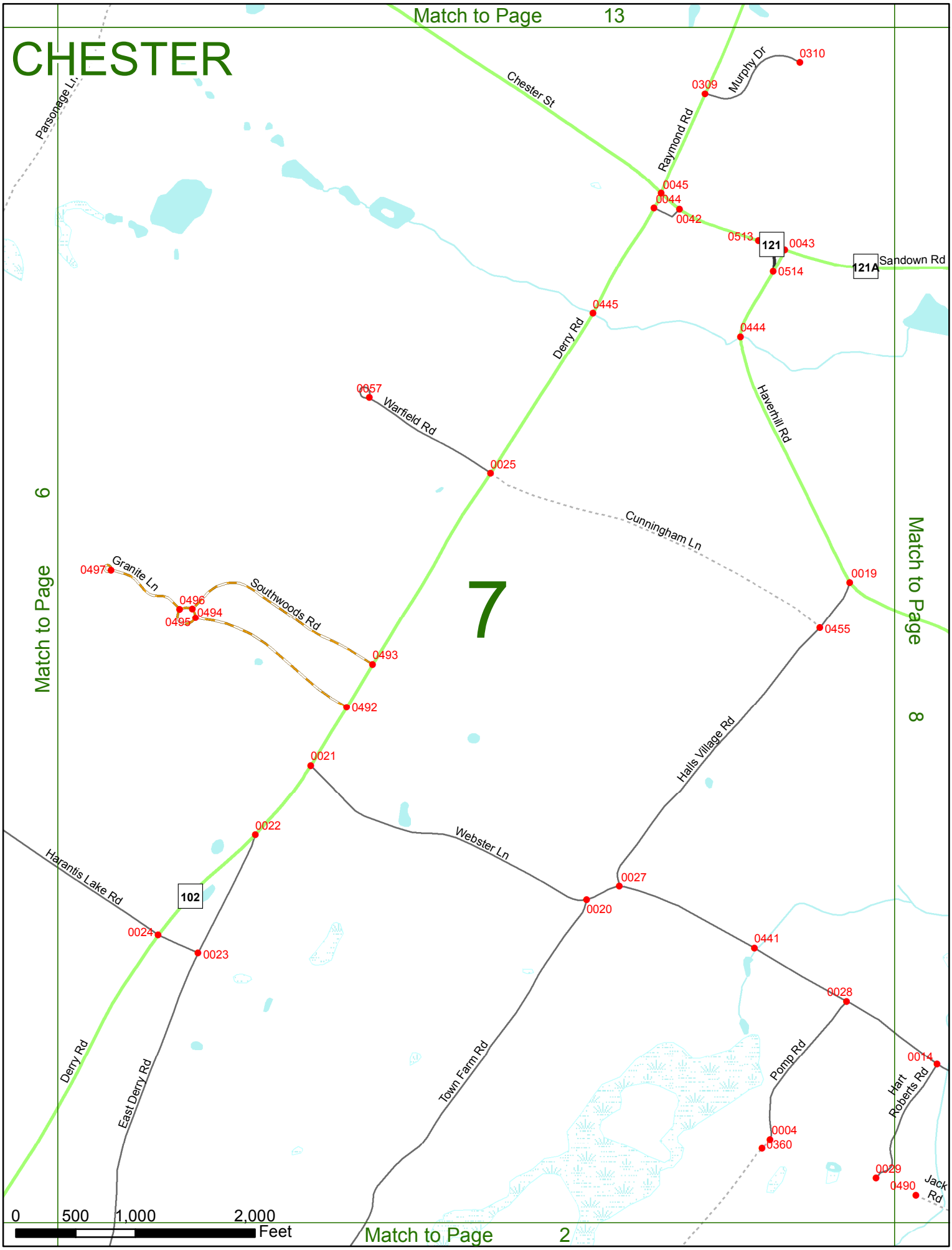
Match to Page 13
CHESTER
Parsonage Ln
Chester St
Murphy Dr
0310
0309
Raymond Rd
0045
0044
0042
0513
121
0043
121A
Sandown Rd
0514
0445
Derry Rd
0444
Haverhill Rd
0657
Warfield Rd
0025
Cunningham Ln
Match to Page 6
Match to Page 8
0497
Granite Ln
0496
0494
0495
Southwoods Rd
7
0019
0455
0493
0492
Halls Village Rd
0021
0022
Webster Ln
Harantis Lake Rd
102
0027
0020
0024
0023
0441
0028
Derry Rd
East Derry Rd
Town Farm Rd
Pomp Rd
0014
Hart Roberts Rd
0004
0360
0029
0490
Jack Rd
0
500
1,000
2,000
Feet
Match to Page 2

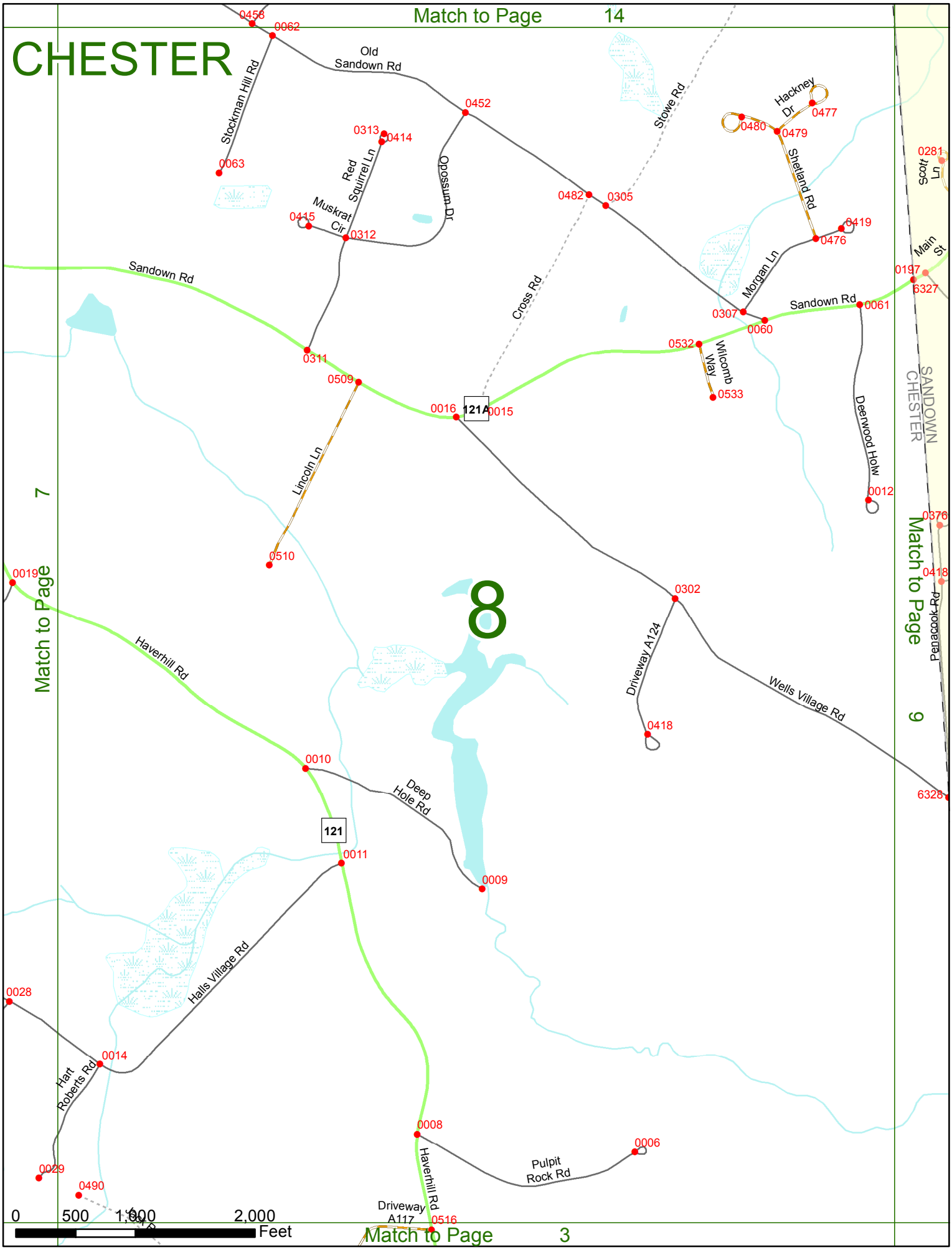
Match to Page 14
CHESTER
Old Sandown Rd
Stockman Hill Rd
Stowe Rd
Hackney Dr
Shetland Rd
Red Squirrel Ln
Opossum Dr
Muskrat Cir
Sandown Rd
Cross Rd
Morgan Ln
Wilcomb Way
Deenwood Holw
Lincoln Ln
Haverhill Rd
Driveway A124
Wells Village Rd
Deep Hole Rd
Halls Village Rd
Hart Roberts Rd
Pulpit Rock Rd
Driveway A117
Scott Ln
Main St
Penacook Rd
SANDOWN
CHESTER
121A
121
8
Match to Page 7
Match to Page 9
0 500 1,000 2,000 Feet
Match to Page 3

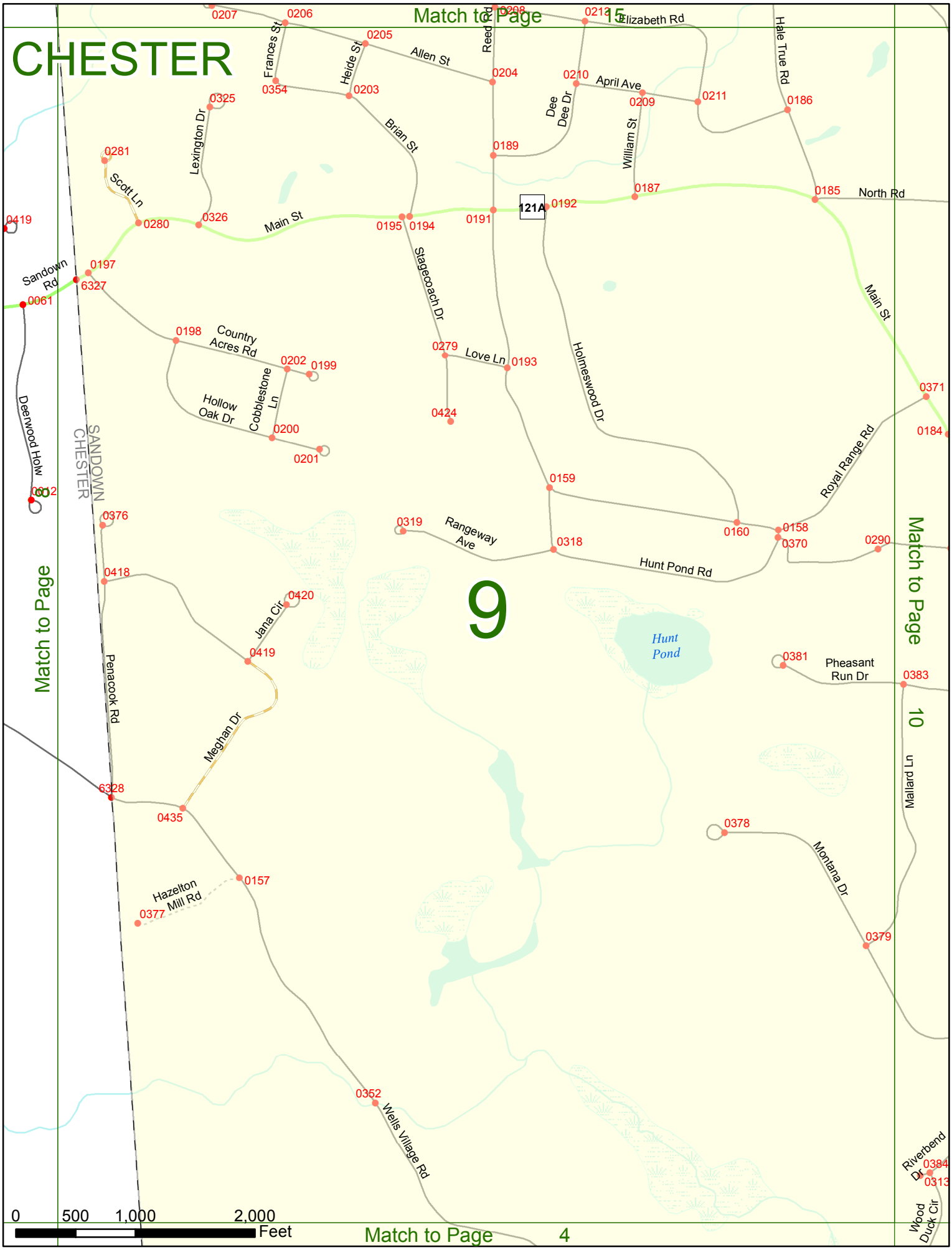
CHESTER
Match to Page 15
Match to Page 8
Match to Page 10
Match to Page 4
9
Elizabeth Rd
Frances St
Heide St
Allen St
Reed Rd
Hale True Rd
April Ave
Dee Dee Dr
William St
Brian St
Lexington Dr
Scott Ln
Main St
North Rd
121A
Sandown Rd
Stagecoach Dr
Holmeswood Dr
Country Acres Rd
Cobblestone Ln
Hollow Oak Dr
Love Ln
Deenwood Holw
SANDOWN
CHESTER
Royal Range Rd
Rangeway Ave
Hunt Pond Rd
Hunt Pond
Jana Cir
Pheasant Run Dr
Penacook Rd
Meghan Dr
Mallard Ln
Montana Dr
Hazelton Mill Rd
Wells Village Rd
Riverbend Dr
Wood Duck Cir
0 500 1,000 2,000 Feet

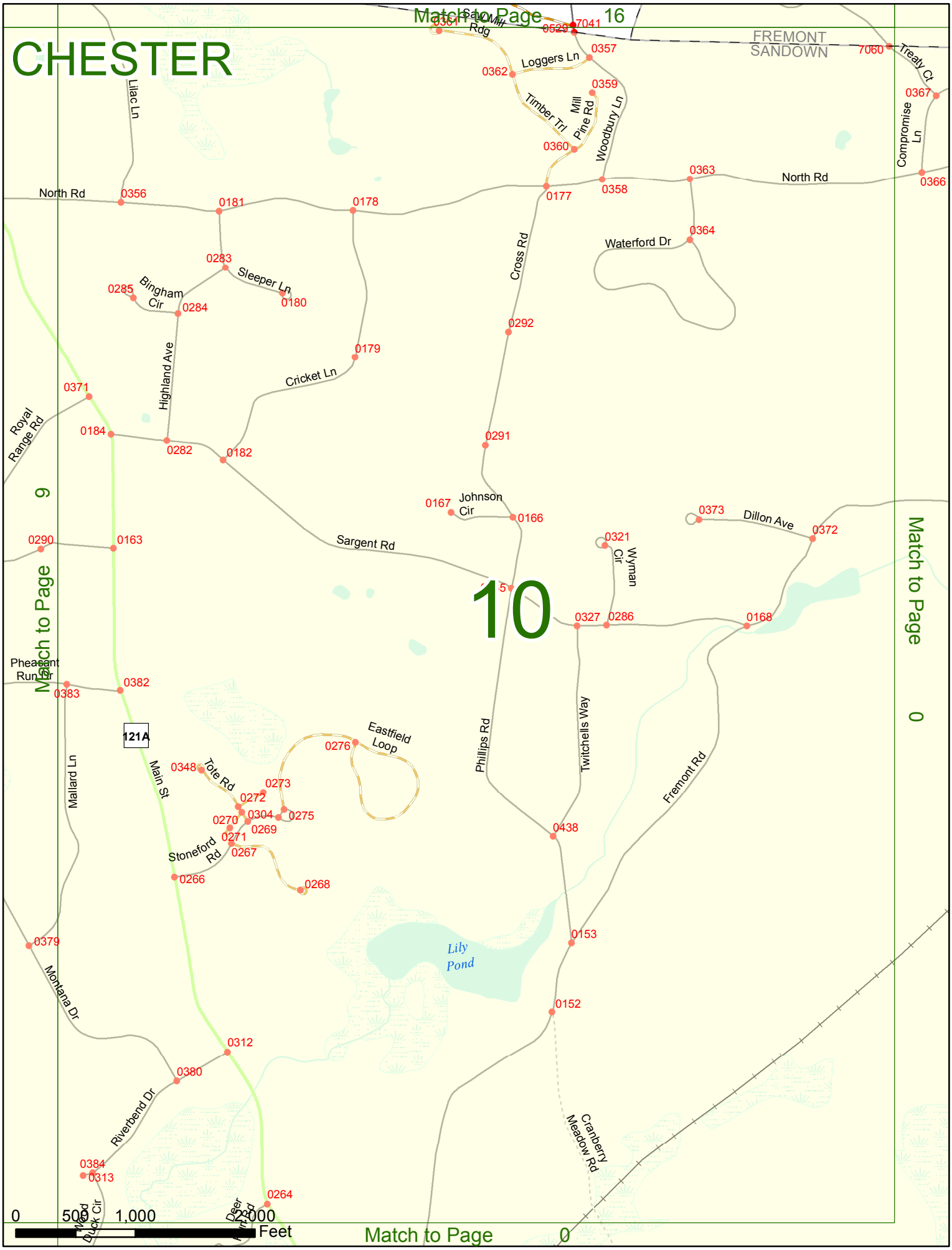
CHESTER
Match to Page 16
Match to Page 9
Match to Page 0
Match to Page 0
10
FREMONT
SANDOWN
Sand Mir Rdg
Loggers Ln
Timber Trl
Mill Pine Rd
Woodbury Ln
Treaty Ct
Compromise Ln
North Rd
Lilac Ln
Waterford Dr
Cross Rd
Sleeper Ln
Bingham Cir
Highland Ave
Cricket Ln
Royal Range Rd
Johnson Cir
Sargent Rd
Dillon Ave
Wyman Cir
Pheasant Run Dr
121A
Mallard Ln
Main St
Tote Rd
Eastfield Loop
Stoneford Rd
Phillips Rd
Twitchells Way
Fremont Rd
Lily Pond
Montana Dr
Riverbend Dr
Cranberry Meadow Rd
Wood Duck Cir
Deer Run Rd
0 500 1,000 2,000 Feet

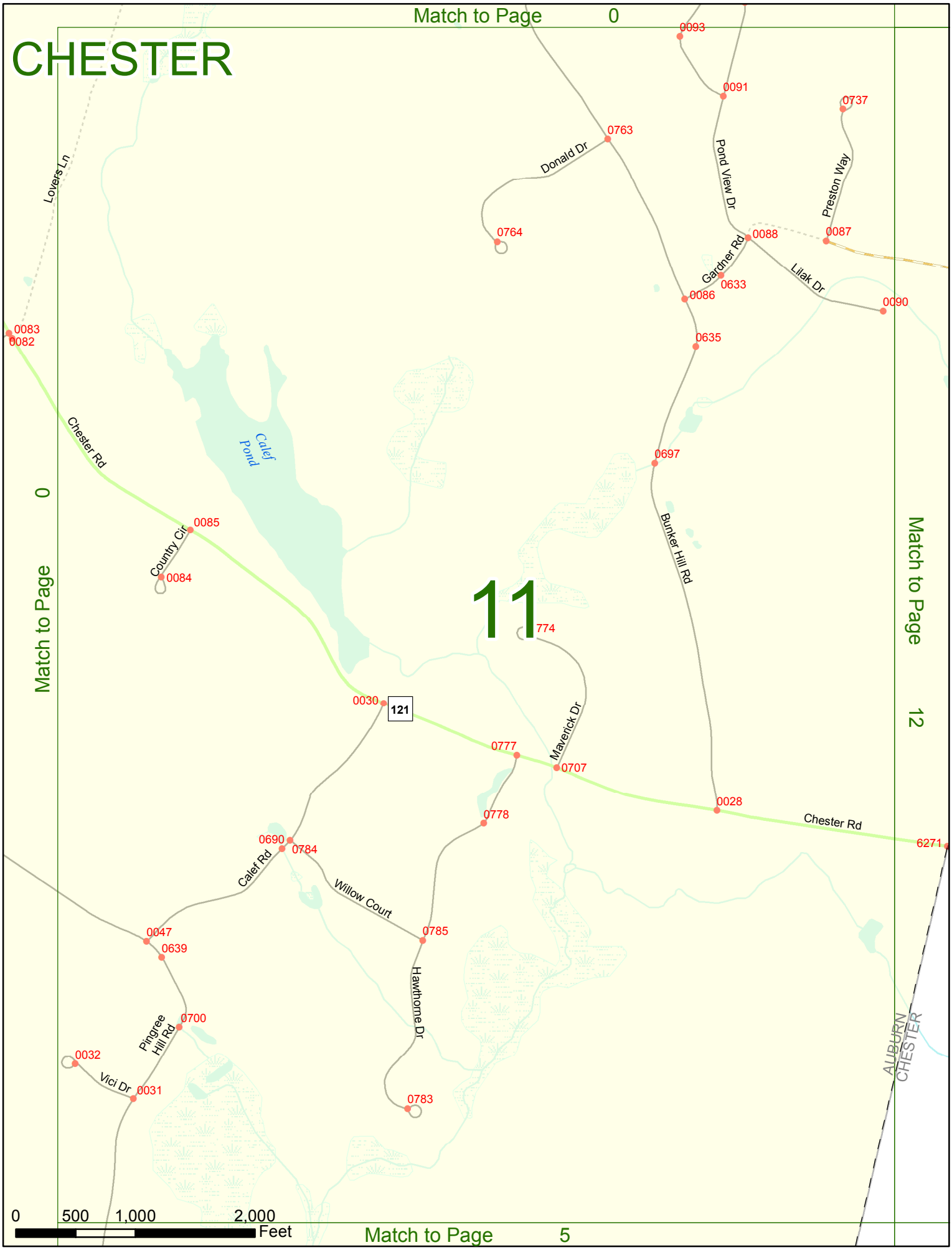
CHESTER
Match to Page 0
Match to Page 0
Match to Page 12
Match to Page 5
11
Lovers Ln
Donald Dr
Pond View Dr
Preston Way
Gardner Rd
Liiak Dr
Chester Rd
Calef Pond
Country Cir
Bunker Hill Rd
Maverick Dr
Calef Rd
Willow Court
Hawthorne Dr
Pingree Hill Rd
Vici Dr
121
AUBURN
CHESTER
0093
0091
0737
0763
0764
0088
0087
0633
0086
0090
0083
0082
0635
0697
0085
0084
774
0030
0777
0707
0028
0778
6271
0690
0784
0785
0047
0639
0700
0032
0031
0783
0
500
1,000
2,000
Feet

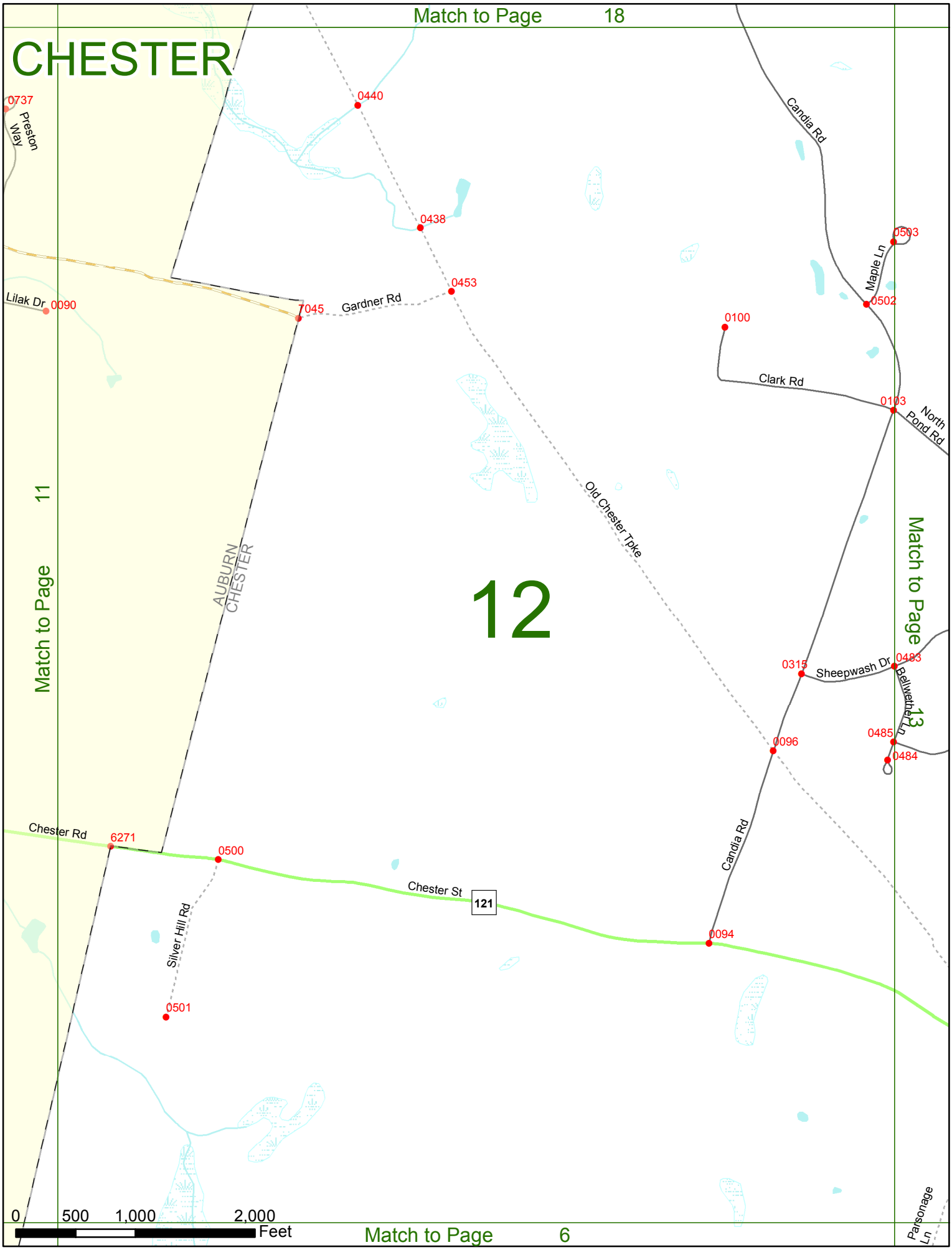
Match to Page 18
CHESTER
0737
Preston Way
0440
0438
0453
Lilak Dr
0090
7045
Gardner Rd
Candia Rd
0503
Maple Ln
0502
0100
Clark Rd
0103
North Pond Rd
Old Chester Tpke
Match to Page 11
AUBURN
CHESTER
12
Match to Page 13
0315
Sheepwash Dr
0483
Bellwether Ln
0485
0484
0096
Candia Rd
Chester Rd
6271
0500
Chester St
121
0094
Silver Hill Rd
0501
0
500
1,000
2,000
Feet
Match to Page 6
Parsonage Ln

Match to Page 19

CHESTER

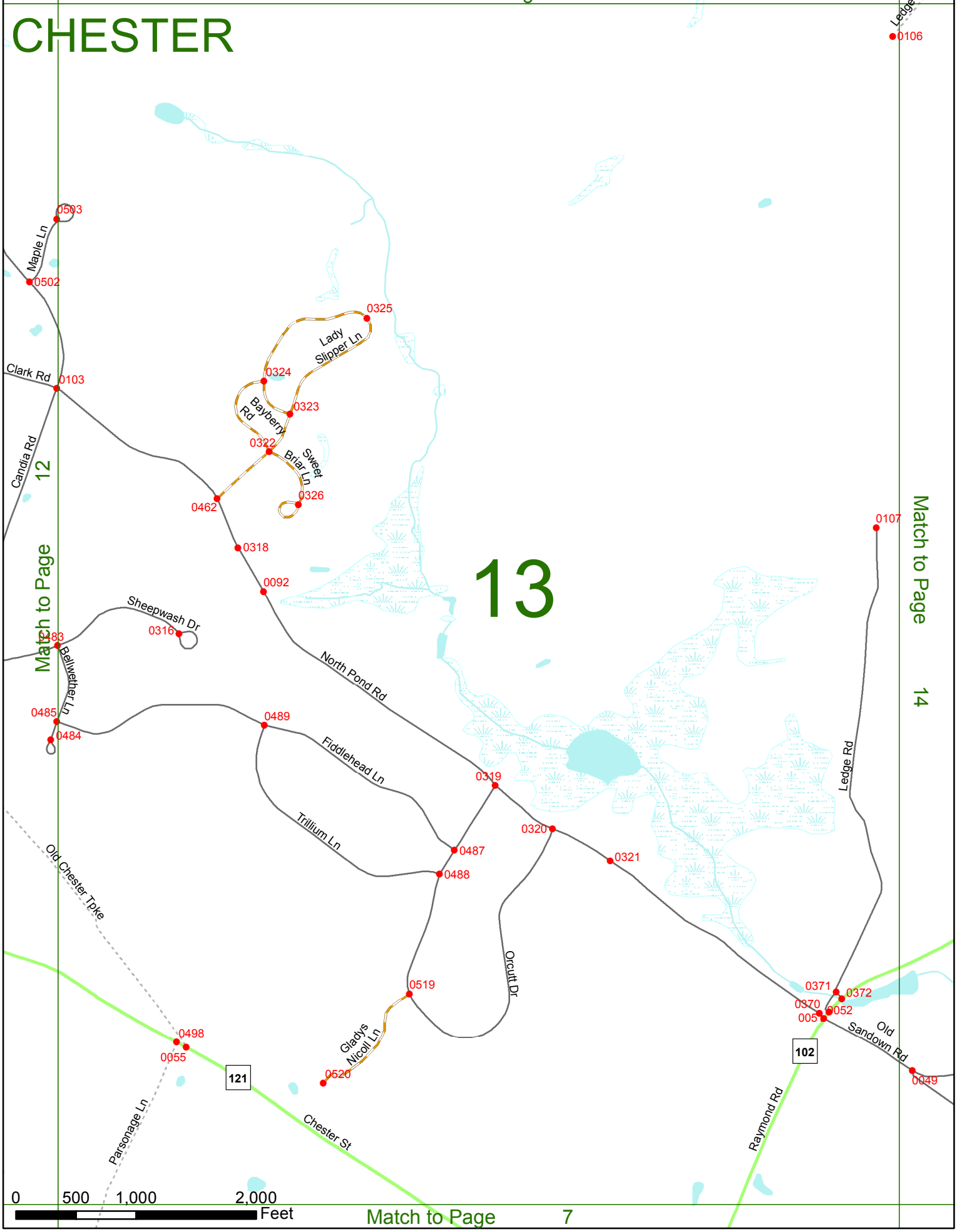

Match to Page 12

Match to Page 14

Match to Page 7

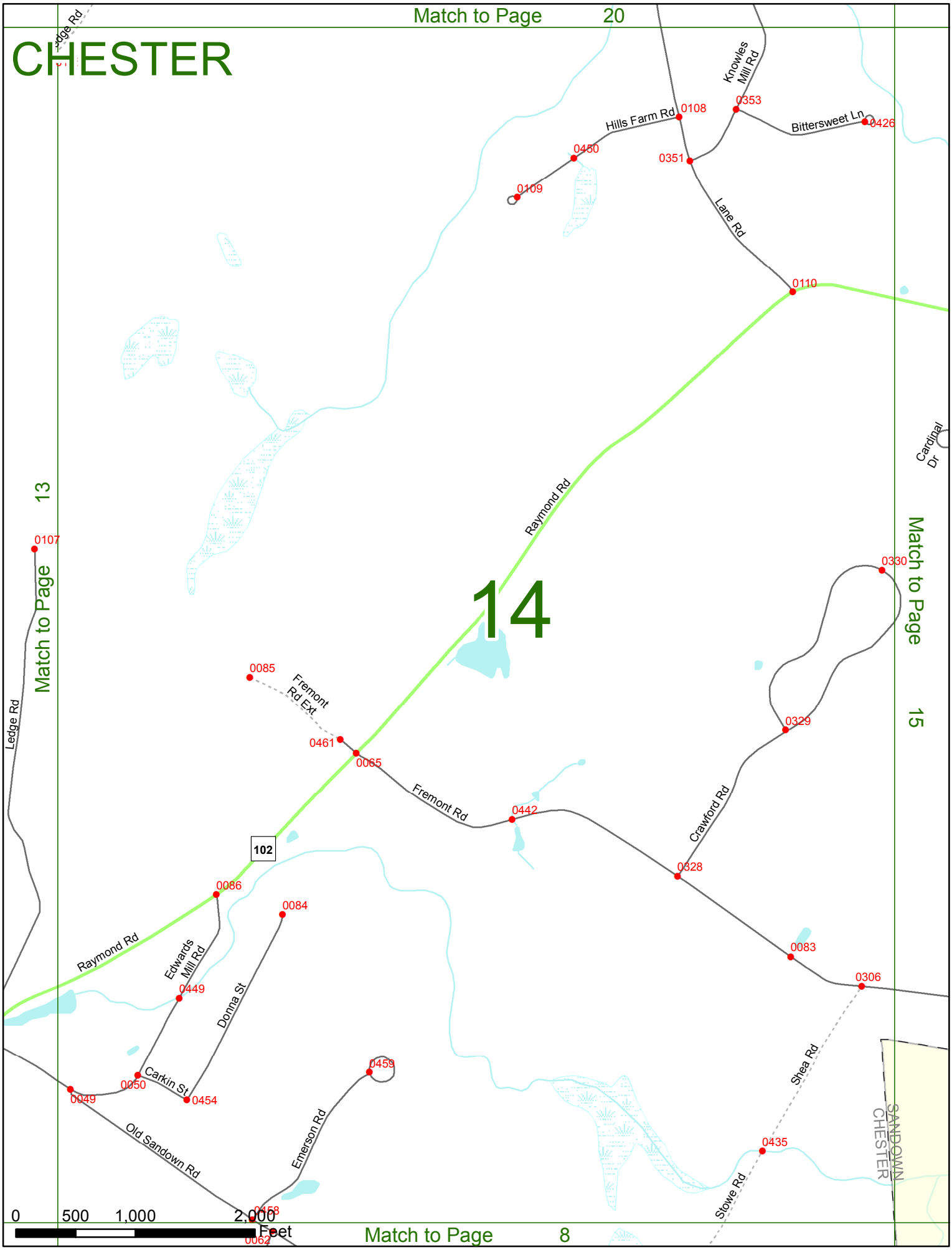
Match to Page 20
CHESTER
Knowles Mill Rd
Hills Farm Rd
0108
0353
Bittersweet Ln
0426
0450
0351
0109
Lane Rd
0110
Cardinal Dr
Raymond Rd
14
Match to Page 13
Match to Page 15
0107
0330
0085
Fremont Rd Ext
0461
0065
0329
Fremont Rd
0442
Crawford Rd
Ledge Rd
102
0328
0086
0084
0083
Raymond Rd
Edwards Mill Rd
0306
0449
Donna St
Shea Rd
0459
Carkin St
0050
0049
0454
Old Sandown Rd
Emerson Rd
0435
SANDOWN
CHESTER
Stowe Rd
0458
0062
0 500 1,000 2,000 Feet
Match to Page 8

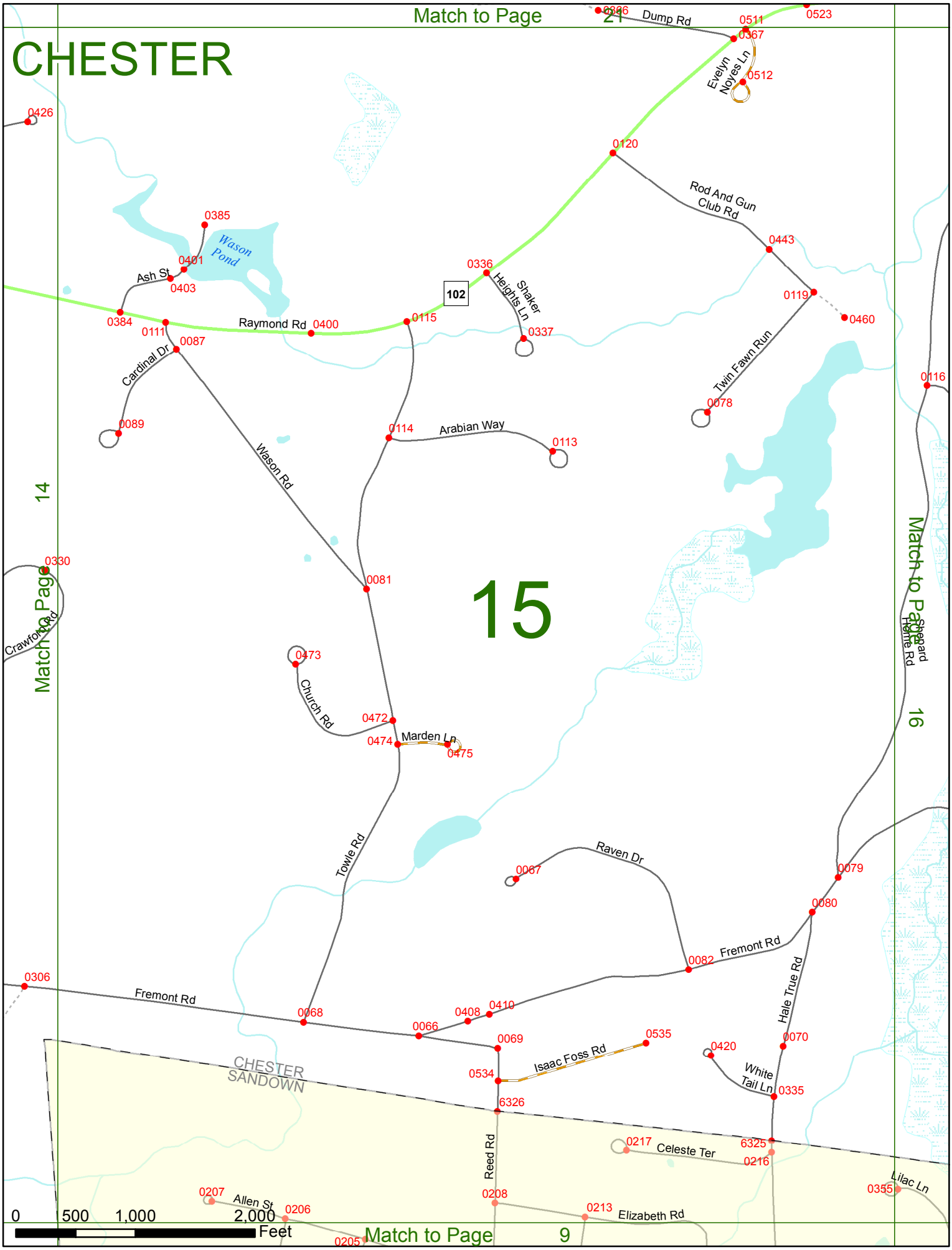
CHESTER
Match to Page 21
Match to Page 14
Match to Page 16
Match to Page 9
15
Dump Rd
Evelyn Noyes Ln
Rod And Gun Club Rd
Wason Pond
Ash St
Raymond Rd
102
Shaker Heights Ln
Cardinal Dr
Wason Rd
Arabian Way
Twin Fawn Run
Crawford Rd
Church Rd
Marden Ln
Towle Rd
Raven Dr
Fremont Rd
Hale True Rd
Isaac Foss Rd
White Tail Ln
CHESTER SANDOWN
Reed Rd
Celeste Ter
Lilac Ln
Allen St
Elizabeth Rd
Shepard Home Rd
0 500 1,000 2,000 Feet

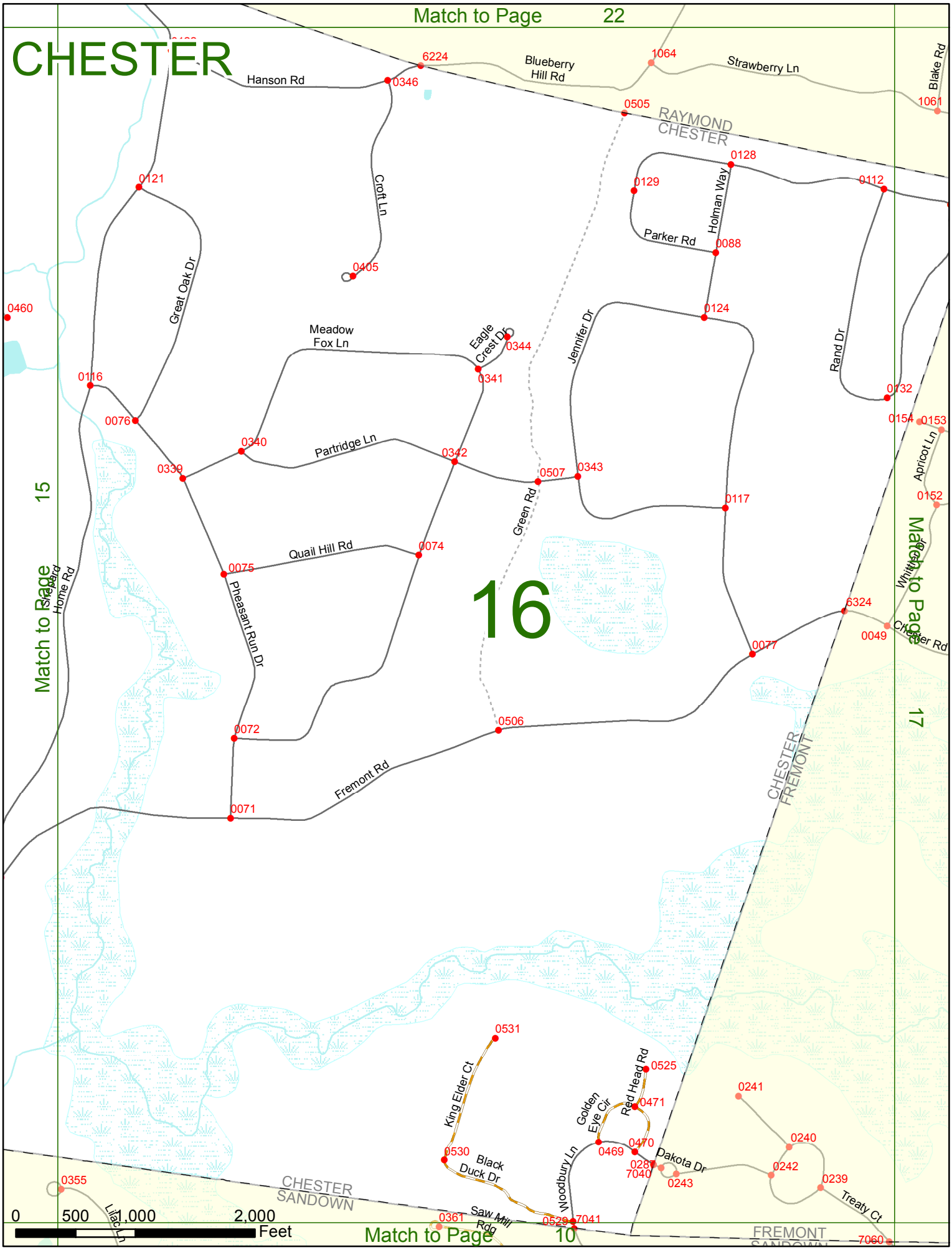
Match to Page 22
CHESTER
Hanson Rd
6224
0346
Blueberry Hill Rd
1064
Strawberry Ln
Blake Rd
1061
0505
RAYMOND
CHESTER
0128
0129
Holman Way
0112
Parker Rd
0088
0121
Croft Ln
0405
Great Oak Dr
0460
0124
Meadow Fox Ln
Eagle Crest Dr
0344
Jennifer Dr
Rand Dr
0341
0116
0132
0076
0154
0153
Apricot Ln
0340
Partridge Ln
0342
0339
0507
0343
0117
0152
Green Rd
Quail Hill Rd
0074
0075
Pheasant Run Dr
Stoddard
Home Rd
16
Whitney
6324
0049
Chester Rd
0077
15
Match to Page
Match to Page
17
0506
0072
Fremont Rd
0071
CHESTER
FREMONT
0531
King Elder Ct
0525
Red Head Rd
0471
Golden Eye Cir
0241
0470
0469
0240
0530
Black Duck Dr
Woodbury Ln
0287
7040
Dakota Dr
0242
0243
0239
Treaty Ct
0355
CHESTER
SANDOWN
Lilac Ln
0361
Saw Mill Rdg
0529
7041
FREMONT
SANDOWN
7060
0
500
1,000
2,000
Feet
Match to Page 10

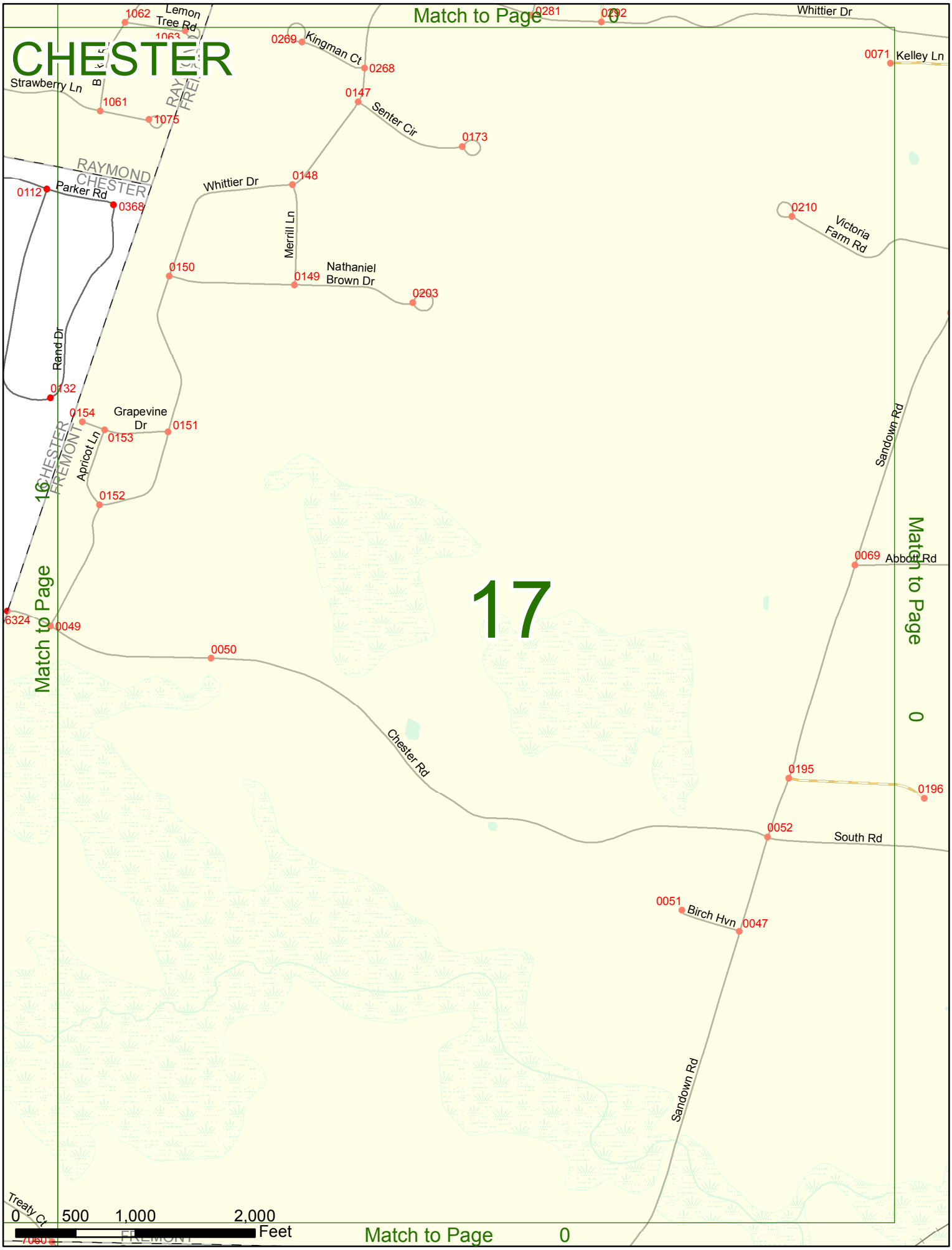
CHESTER
Match to Page 0
Match to Page 0
Match to Page 0
Match to Page 0
17
16
Lemon Tree Rd
Strawberry Ln
Kingman Ct
Whittier Dr
Kelley Ln
Senter Cir
Whittier Dr
RAYMOND
CHESTER
Parker Rd
Merrill Ln
Nathaniel Brown Dr
Victoria Farm Rd
Rand Dr
Grapevine Dr
Apricot Ln
CHESTER
FREMONT
Sandown Rd
Abbott Rd
Chester Rd
South Rd
Birch Hvn
Sandown Rd
Treaty Ct
FREMONT
0 500 1,000 2,000
Feet

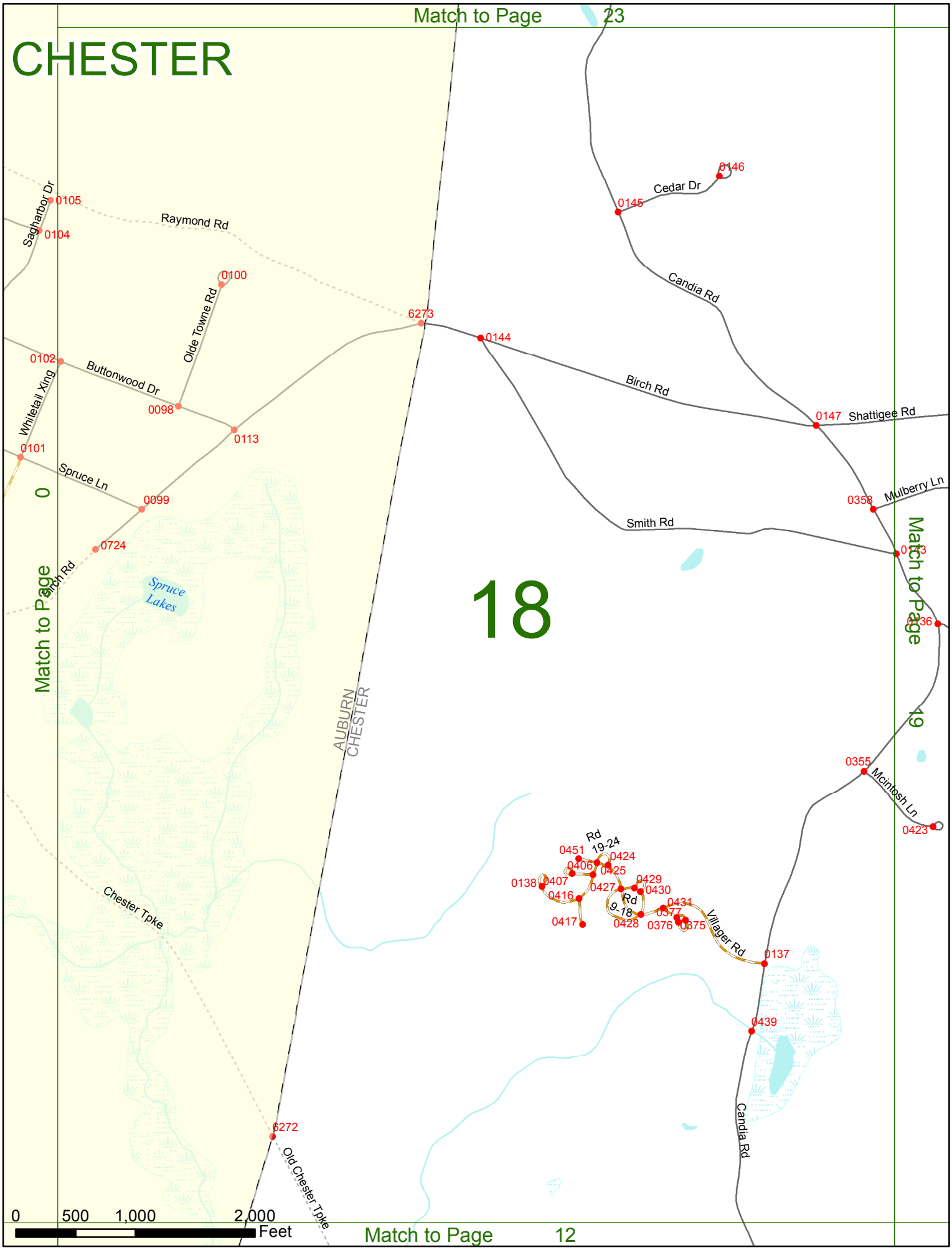
Match to Page 23
CHESTER
18
Match to Page 0
Match to Page 19
Match to Page 12
Saghartor Dr
0105
0104
Raymond Rd
0100
Olde Towne Rd
6273
0144
0146
Cedar Dr
0145
Candia Rd
0102
Buttonwood Dr
Whitetail Xing
0098
0113
Birch Rd
0147
Shattigee Rd
0101
Spruce Ln
0099
0358
Mulberry Ln
Smith Rd
0724
Birch Rd
Spruce Lakes
0436
AUBURN
CHESTER
0355
Mcintosh Ln
0423
Rd 19-24
0451
0424
0406
0425
0138
0407
0429
0427
0430
0416
Rd 9-18
0431
0417
0428
0377
0376
0375
Villager Rd
0137
0439
Candia Rd
Chester Tpke
6272
Old Chester Tpke
0 500 1,000 2,000 Feet

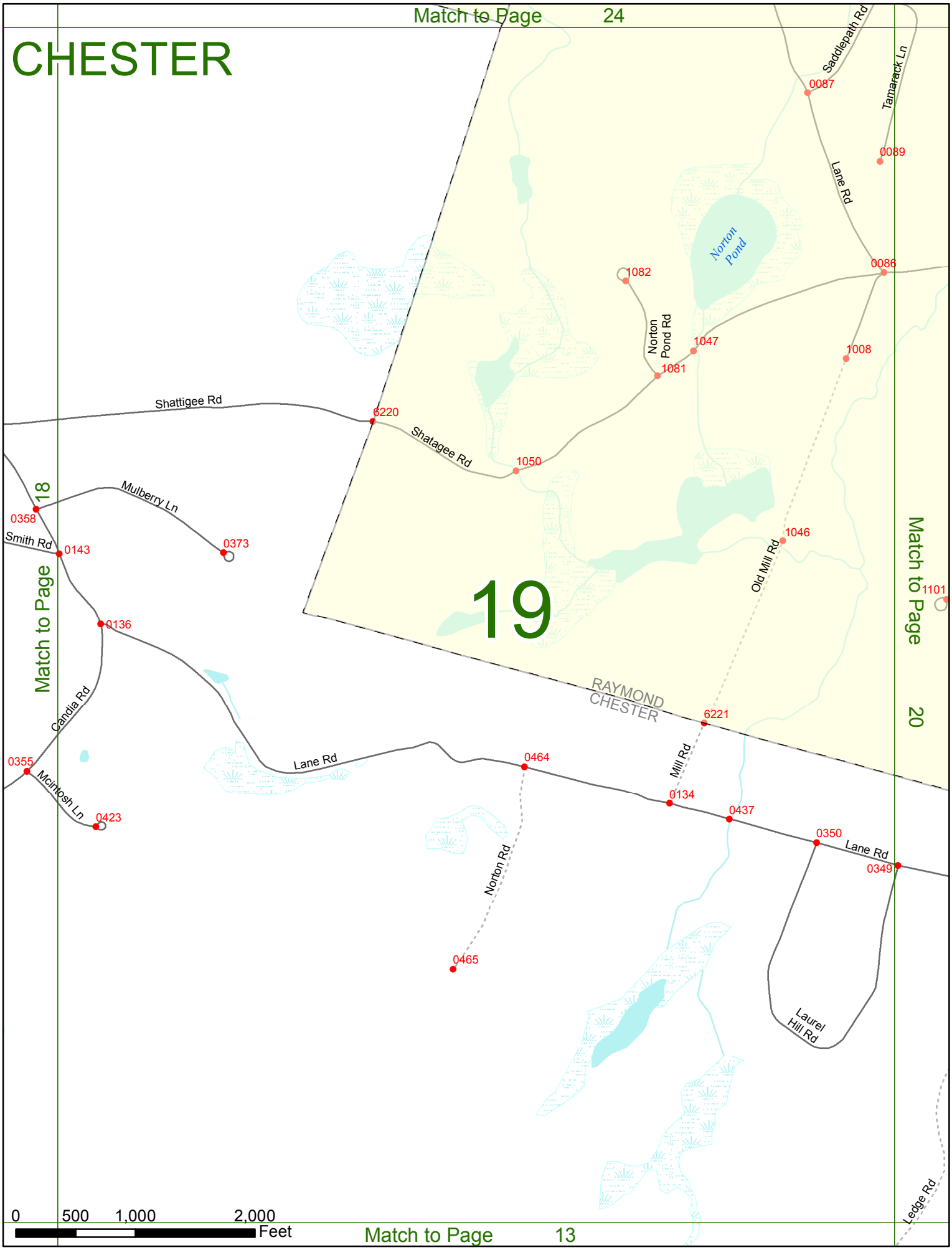
Match to Page 24
CHESTER
Saddlepath Rd
Tamarack Ln
0087
0089
Lane Rd
Norton Pond
0086
1082
Norton Pond Rd
1047
1081
1008
Shattigee Rd
6220
Shatagee Rd
1050
Mulberry Ln
18
0358
Smith Rd
0143
0373
Match to Page 18
1046
Old Mill Rd
1101
19
0136
Candia Rd
RAYMOND
CHESTER
6221
Match to Page 20
0355
Mcintosh Ln
0423
Lane Rd
0464
Mill Rd
0134
0437
0350
Lane Rd
0349
Norton Rd
0465
Laurel Hill Rd
Ledge Rd
0 500 1,000 2,000
Feet
Match to Page 13

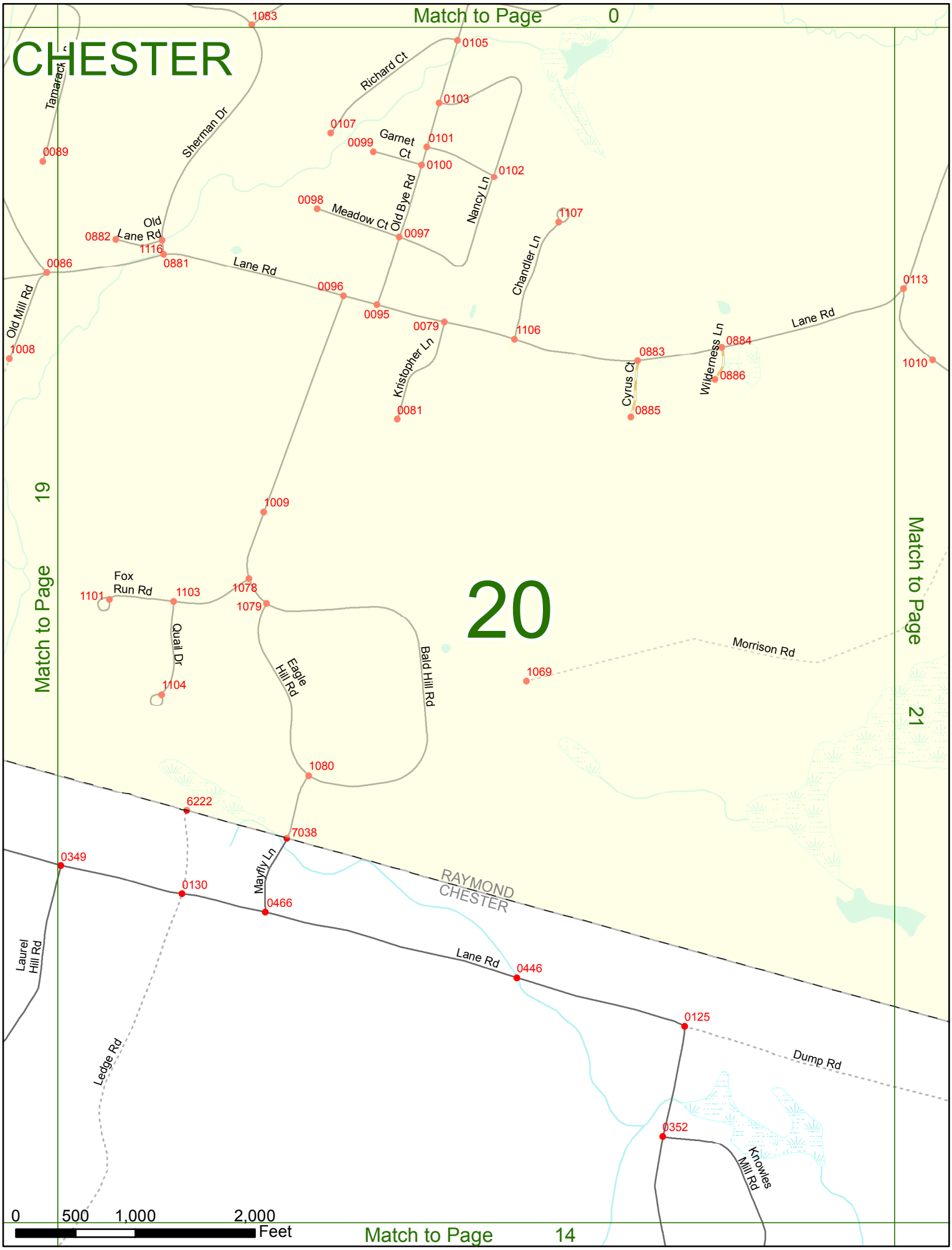
CHESTER
Match to Page 0
Match to Page 19
Match to Page 21
Match to Page 14
20
Tamarack
Sherman Dr
Richard Ct
Garnet Ct
Old Bye Rd
Nancy Ln
Meadow Ct
Old Lane Rd
Lane Rd
Chandler Ln
Old Mill Rd
Kristopher Ln
Cyrus Ct
Wilderness Ln
Fox Run Rd
Quail Dr
Eagle Hill Rd
Bald Hill Rd
Morrison Rd
Mayfly Ln
Laurel Hill Rd
Ledge Rd
Dump Rd
Knowles Mill Rd
RAYMOND
CHESTER
1083
0105
0103
0107
0099
0101
0100
0102
0089
0098
0097
1107
0882
1116
0881
0086
0096
0095
0079
1106
0113
1008
0883
0884
0886
1010
0885
0081
1009
1101
1103
1078
1079
1104
1069
1080
6222
7038
0349
0130
0466
0446
0125
0352
0
500
1,000
2,000
Feet

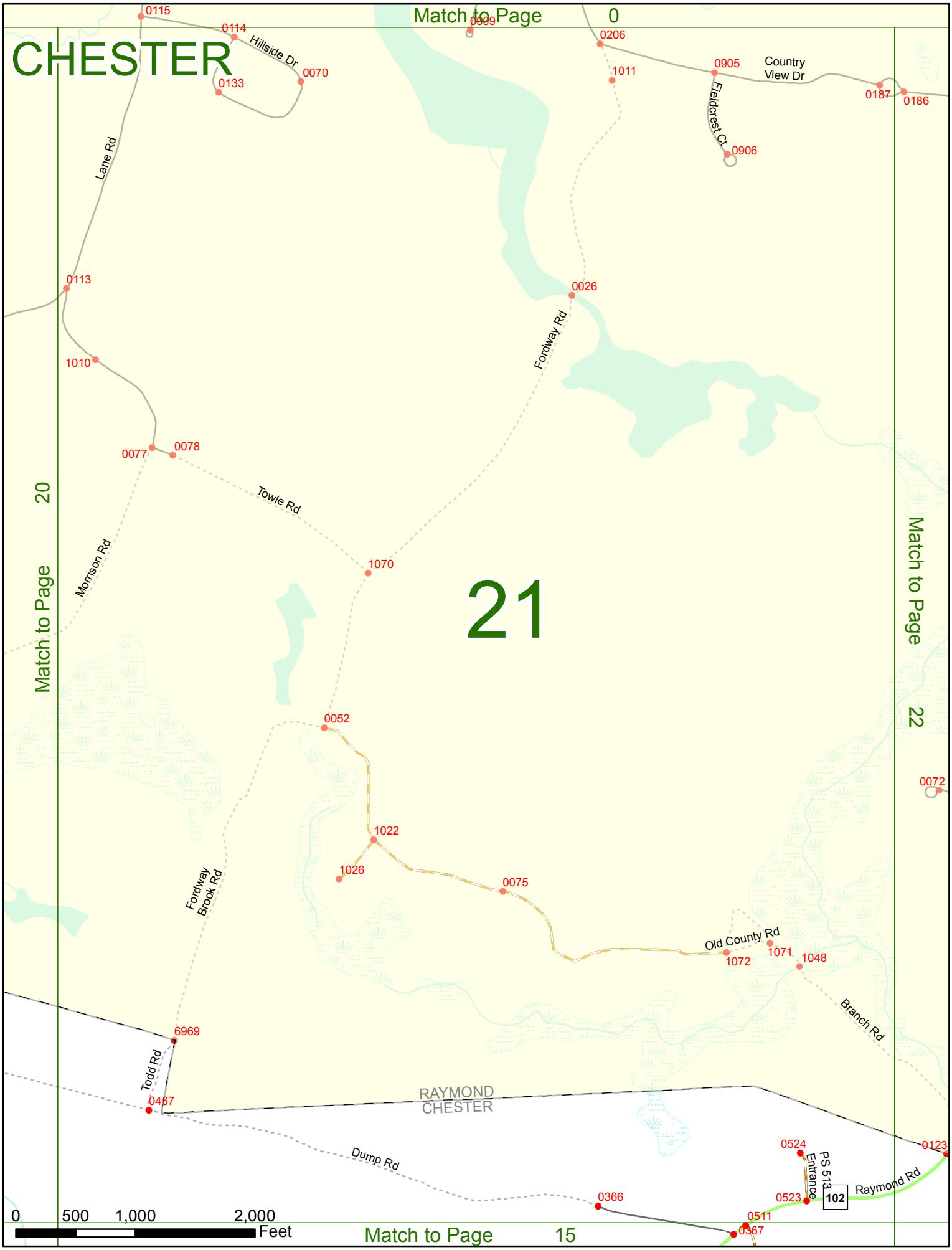
CHESTER
21
Match to Page 0
Match to Page 15
Match to Page 20
Match to Page 22
Hillside Dr
Lane Rd
Country View Dr
Fieldcrest Ct
Fordway Rd
Towle Rd
Morrison Rd
Fordway Brook Rd
Old County Rd
Branch Rd
Todd Rd
Dump Rd
Raymond Rd
PS 518 Entrance
102
RAYMOND
CHESTER
0115
0114
0070
0133
0009
0206
1011
0905
0906
0187
0186
0113
1010
0026
0077
0078
1070
0052
1022
1026
0075
0072
1072
1071
1048
6969
0467
0524
0523
0123
0366
0511
0367
0
500
1,000
2,000
Feet

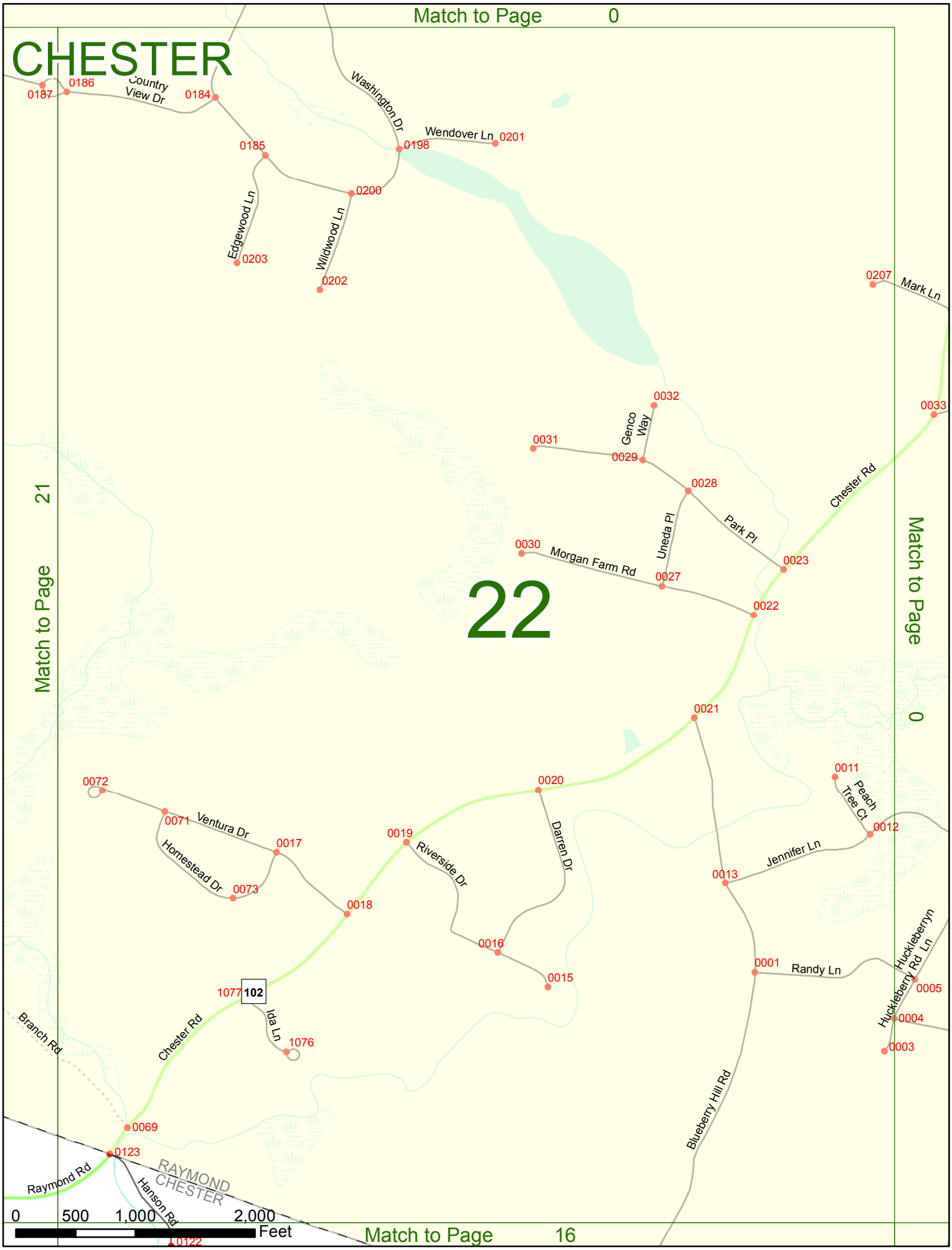
Match to Page 0
CHESTER
22
Match to Page 21
Match to Page 0
Match to Page 16
Country View Dr
Washington Dr
Wendover Ln
Edgewood Ln
Wildwood Ln
Mark Ln
Genco Way
Uneda Pl
Park Pl
Chester Rd
Morgan Farm Rd
Ventura Dr
Homestead Dr
Riverside Dr
Darren Dr
Peach Tree Ct
Jennifer Ln
Randy Ln
Huckleberry Rd Ln
Ida Ln
Branch Rd
Blueberry Hill Rd
Raymond Rd
Hanson Rd
RAYMOND
CHESTER
102
0 500 1,000 2,000 Feet

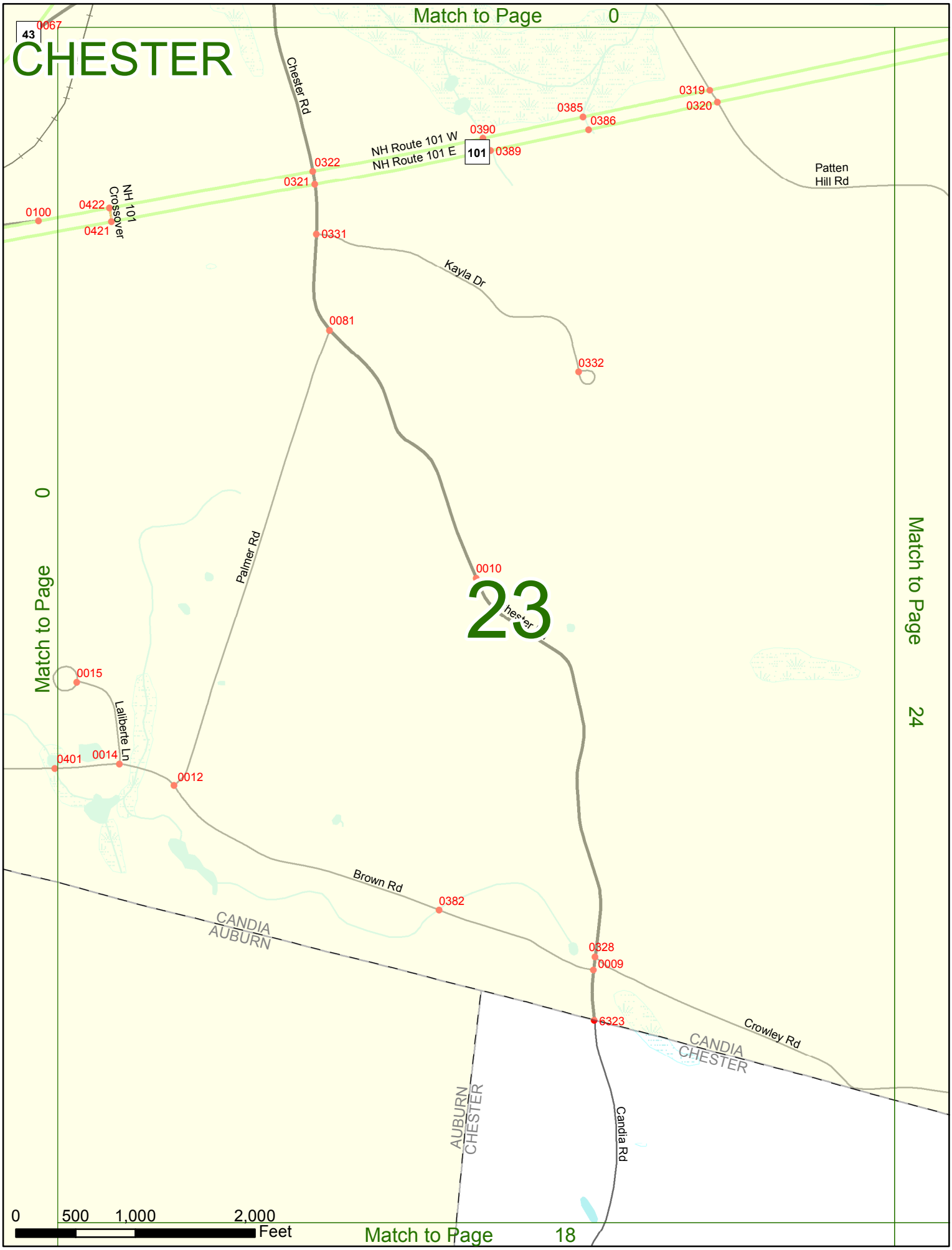
Match to Page 0
43
0067
CHESTER
Chester Rd
0319
0320
0385
0386
0390
NH Route 101 W
NH Route 101 E
101
0389
0322
0321
Patten
Hill Rd
0100
0422
0421
NH 101
Crossover
0331
Kayla Dr
0081
0332
Palmer Rd
0010
23
hester
Match to Page 0
Match to Page 24
0015
Lalliberte Ln
0401
0014
0012
Brown Rd
0382
CANDIA
AUBURN
0328
0009
6323
Crowley Rd
CANDIA
CHESTER
AUBURN
CHESTER
Candia Rd
0
500
1,000
2,000
Feet
Match to Page 18

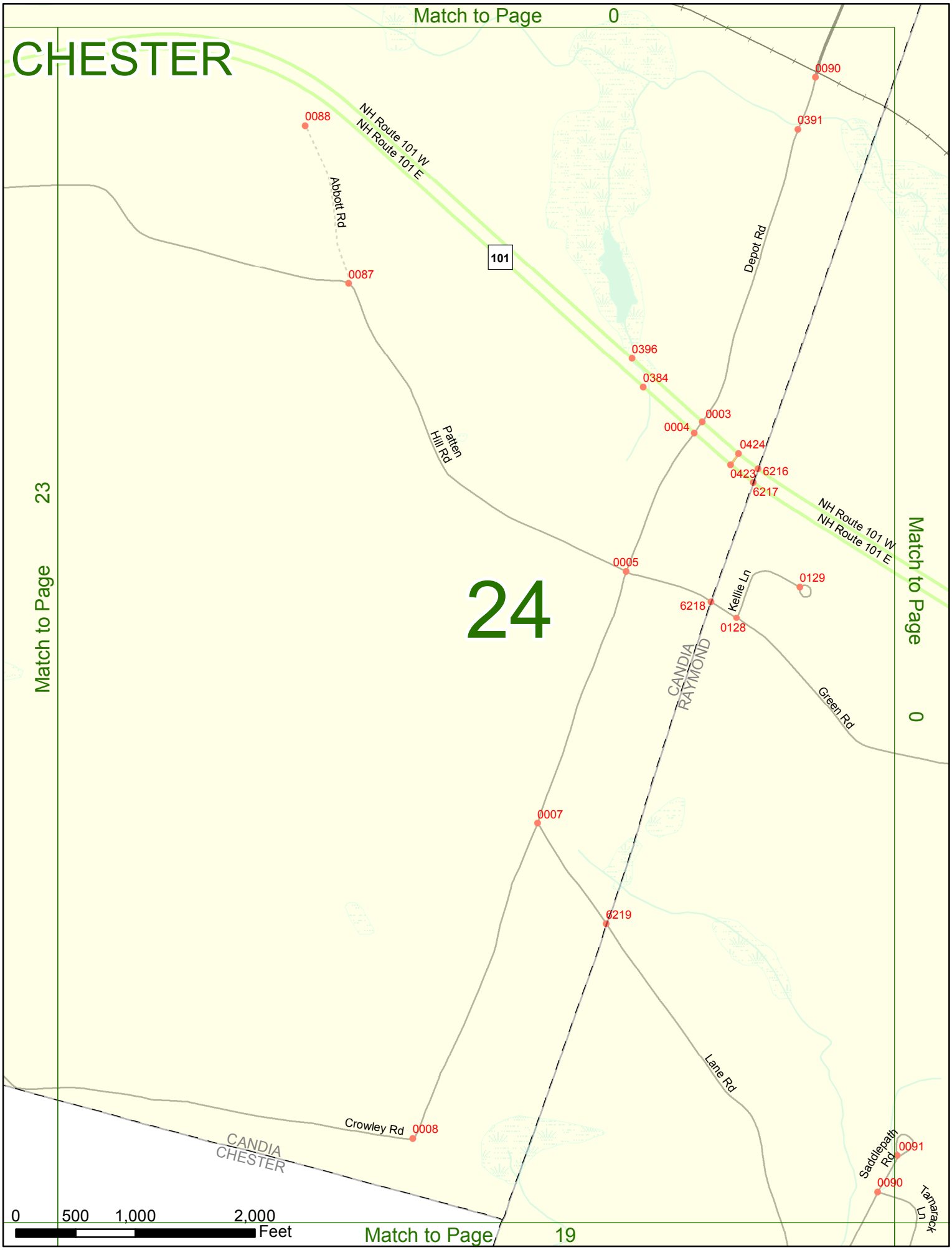
Match to Page 0
CHESTER
NH Route 101 W
NH Route 101 E
101
Abbott Rd
Depot Rd
Patten Hill Rd
Kellie Ln
Green Rd
Lane Rd
Crowley Rd
Saddlepath Rd
Tamarack Ln
CANDIA
RAYMOND
CANDIA
CHESTER
24
0088
0087
0090
0391
0396
0384
0003
0004
0424
0423
6216
6217
0005
0129
6218
0128
0007
6219
0008
0091
0090
Match to Page 23
Match to Page 0
Match to Page 19
0 500 1,000 2,000
Feet