New Hampshire DOT
Department of Transportation

Maps and data sets are not guaranteed to be free from errors and omissions. Data is in a constant state of update and correction by various groups and agencies. Information displayed on this map is the best available at the time of publication.

2016 Nodal Reference Bookmap

LEGEND

Divided Highway
Linited Access

Turnpike
Toll Road

U.S. Route

N.H. Route

State Roads
(Carries NO Route Number)

Local Roads

Class 6 Roads
(Not Maintained)

Private Roads

State Line

County Line

Town Line

Rivers & Streams

Lakes & Ponds

State Parks

National & State Forests

Reference Nodes

NHDOT will accept crash locations based on the State of NH Uniform Police Traffic Accident Report.

Crash occurred on:

Option 1 Street Address

123 Main Street

Option 2

Route No and/or Street name	Distance from Intersecting Street	NESW	Intesecting Road, Bridge, Town/County line
Main Street	*500*	*E*	*Oak Street*

Option 3

First Node	Distance from First Node	Second Node
515	*212*	*632*

Option 4

Route No and/or Street name	Mile Marker on Interstate Only	NESW	Mile (Marker)
I89S	*700 feet*	*S*	*36.8*

Option 3 – Example

Street Name	*Loudon Road*
First Node	*803*
Distance from First Node	318 Ft
Second Node	*813*

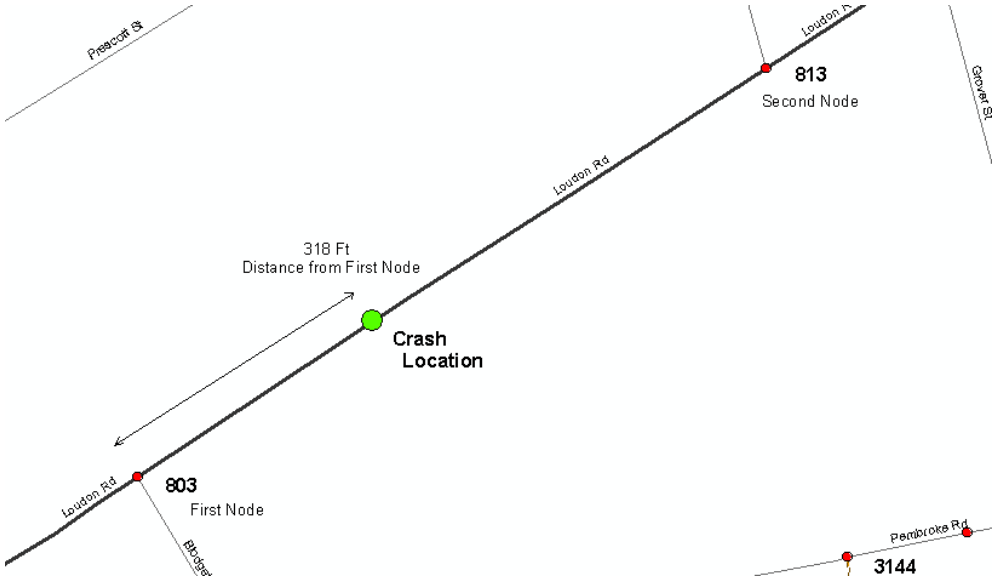

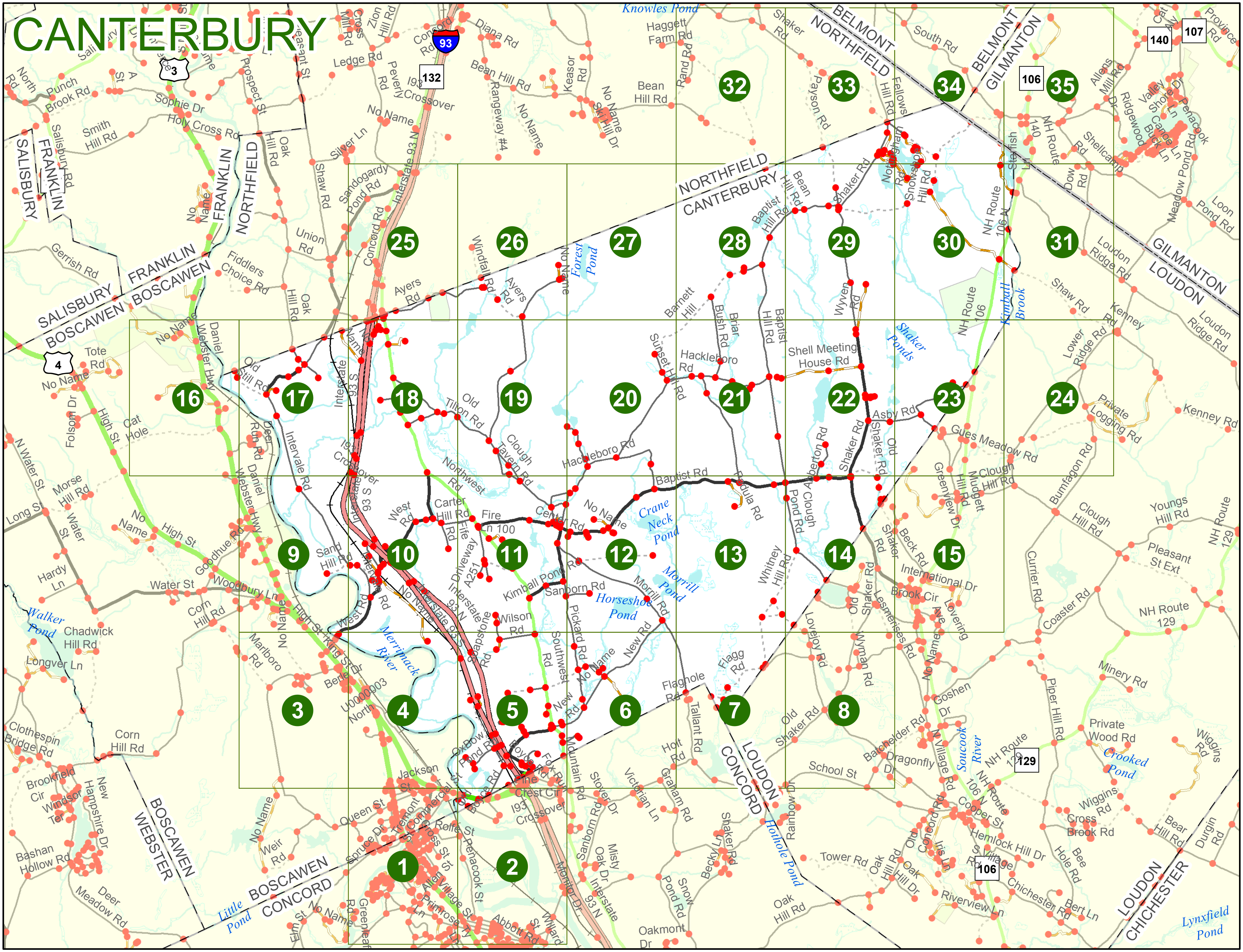
CANTERBURY
BELMONT
NORTHFIELD
GILMANTON
LOUDON
CONCORD
BOSCAWEN
SALISBURY
FRANKLIN
WEBSTER
CHICHESTER
1
2
3
4
5
6
7
8
9
10
11
12
13
14
15
16
17
18
19
20
21
22
23
24
25
26
27
28
29
30
31
32
33
34
35
Knowles Pond
Forest Pond
Shaker Ponds
Crane Neck Pond
Morrill Pond
Horseshoe Pond
Merrimack River
Walker Pond
Little Pond
Hothole Pond
Crooked Pond
Lynxfield Pond
Soucook River
Kimball Brook
Baptist Rd
Shaker Rd
Hackleboro Rd
Kimball Pond Rd
Shell Meeting House Rd
Gues Meadow Rd
Asby Rd
Clough Hill Rd
Whitney Hill Rd
Flaghole Rd
Morrill Rd
Pickard Rd
Sanborn Rd
West Rd
Carter Hill Rd
Northwest Rd
Old Tilton Rd
Intervale Rd
Depot Rd
Mountain Rd
Lovejoy Rd
Wyman Rd
NH Route 106
NH Route 129
NH Route 140
Interstate 93 N
Interstate 93 S
I93 Crossover
Ledge Rd
Bean Hill Rd
Shaker Rd
South Rd
Loudon Ridge Rd
Kenney Rd
Minery Rd
Piper Hill Rd
School St
Oak Hill Rd
Corn Hill Rd
Chadwick Hill Rd
High St
Water St
Goodhue Rd
Currier Rd
Bumfagon Rd
International Dr
Brook Cir

Date: 1/5/2016

CANTERBURY

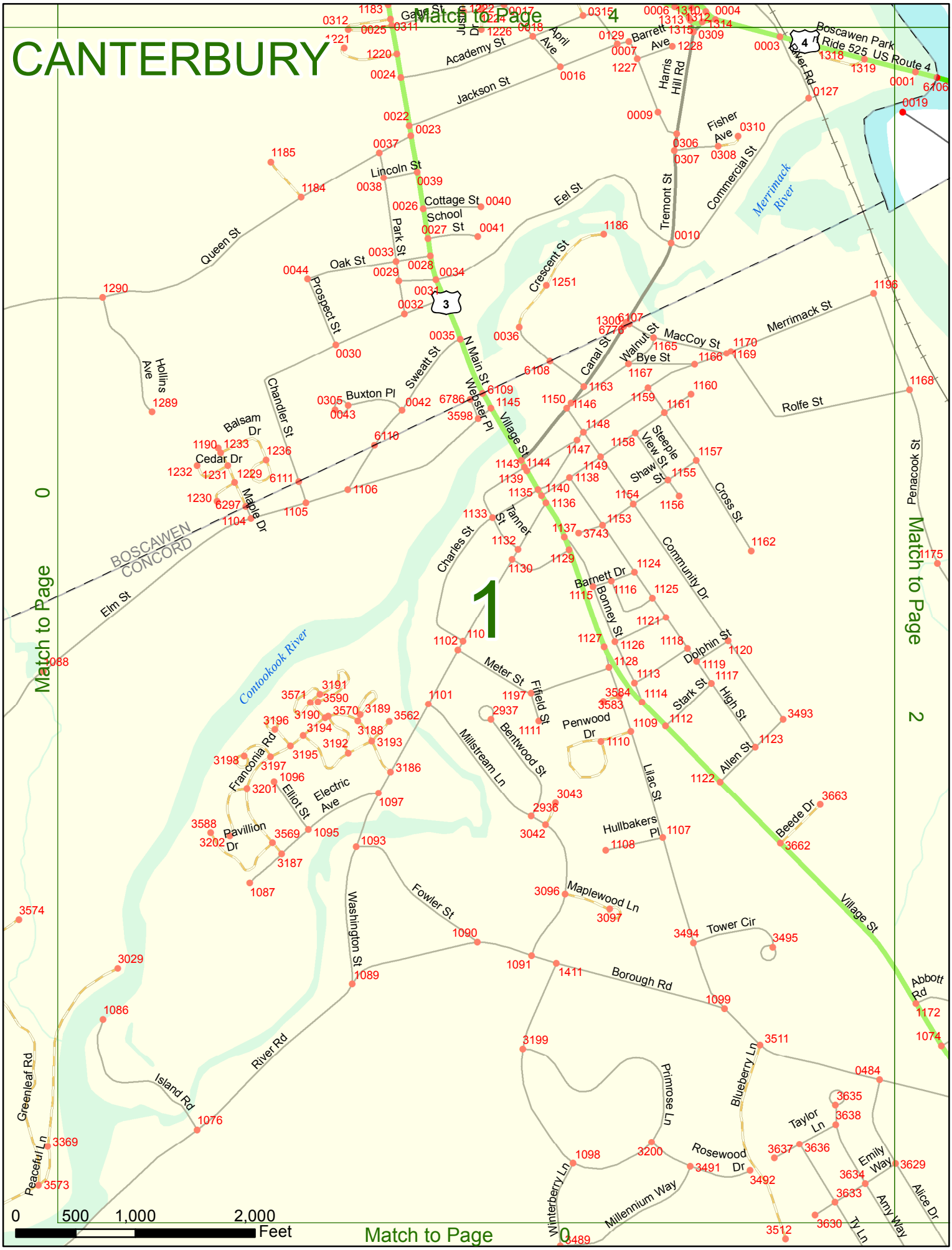
Match to Page 4
Match to Page 0
Match to Page 2
Match to Page 0
1
Academy St
Jackson St
April Ave
Barrett Ave
Harris Hill Rd
Boscawen Park Ride 525
US Route 4
River Rd
Fisher Ave
Commercial St
Tremont St
Merrimack River
Lincoln St
Cottage St
School St
Eel St
Queen St
Park St
Oak St
Prospect St
Crescent St
Canal St
Walnut St
MacCoy St
Merrimack St
Bye St
Rolfe St
Hollins Ave
Chandler St
Sweatt St
N Main St
Webster Pl
Village St
Buxton Pl
Balsam Dr
Cedar Dr
Maple Dr
Steeple View St
Shaw St
Cross St
Penacook St
Tanner St
Charles St
Community Dr
Barnett Dr
Bonney St
Dolphin St
Meter St
Fifield St
Bentwood St
Millstream Ln
Penwood Dr
Stark St
High St
Allen St
Lilac St
Hullbakers Pl
Beede Dr
Abbott Rd
BOSCAWEN
CONCORD
Elm St
Contookook River
Franconia Rd
Elliot St
Electric Ave
Pavillion Dr
Washington St
Fowler St
Maplewood Ln
Tower Cir
Borough Rd
Primrose Ln
Blueberry Ln
Taylor Ln
Rosewood Dr
Emily Way
Amy Way
Alice Dr
Ty Ln
Millennium Way
Winterberry Ln
Greenleaf Rd
Island Rd
Peaceful Ln
0 500 1,000 2,000
Feet

CANTERBURY

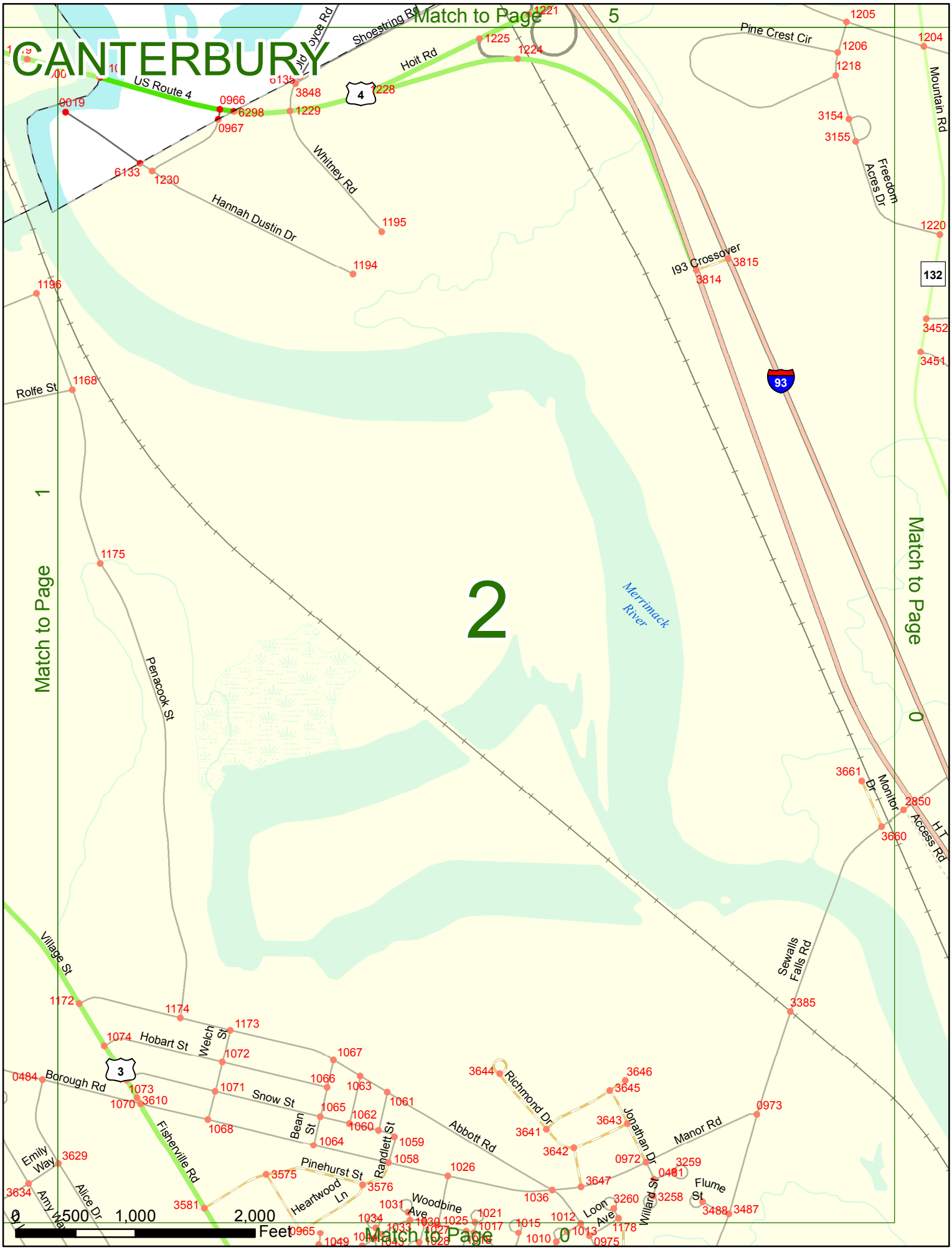
Match to Page 5
Match to Page 1
Match to Page 0
Match to Page 0
2
Merrimack River
US Route 4
Hoit Rd
Shoestring Rd
Joyce Rd
Whitney Rd
Hannah Dustin Dr
Pine Crest Cir
Mountain Rd
Freedom Acres Dr
I93 Crossover
Rolfe St
Penacook St
Village St
Hobart St
Welch St
Borough Rd
Snow St
Fisherville Rd
Bean St
Randlett St
Abbott Rd
Richmond Dr
Jonathan Dr
Manor Rd
Sewalls Falls Rd
Monitor Dr
H T Access Rd
Emily Way
Alice Dr
Amy Way
Pinehurst St
Heartwood Ln
Woodbine Ave
Loon Ave
Willard St
Flume St
0 500 1,000 2,000 Feet

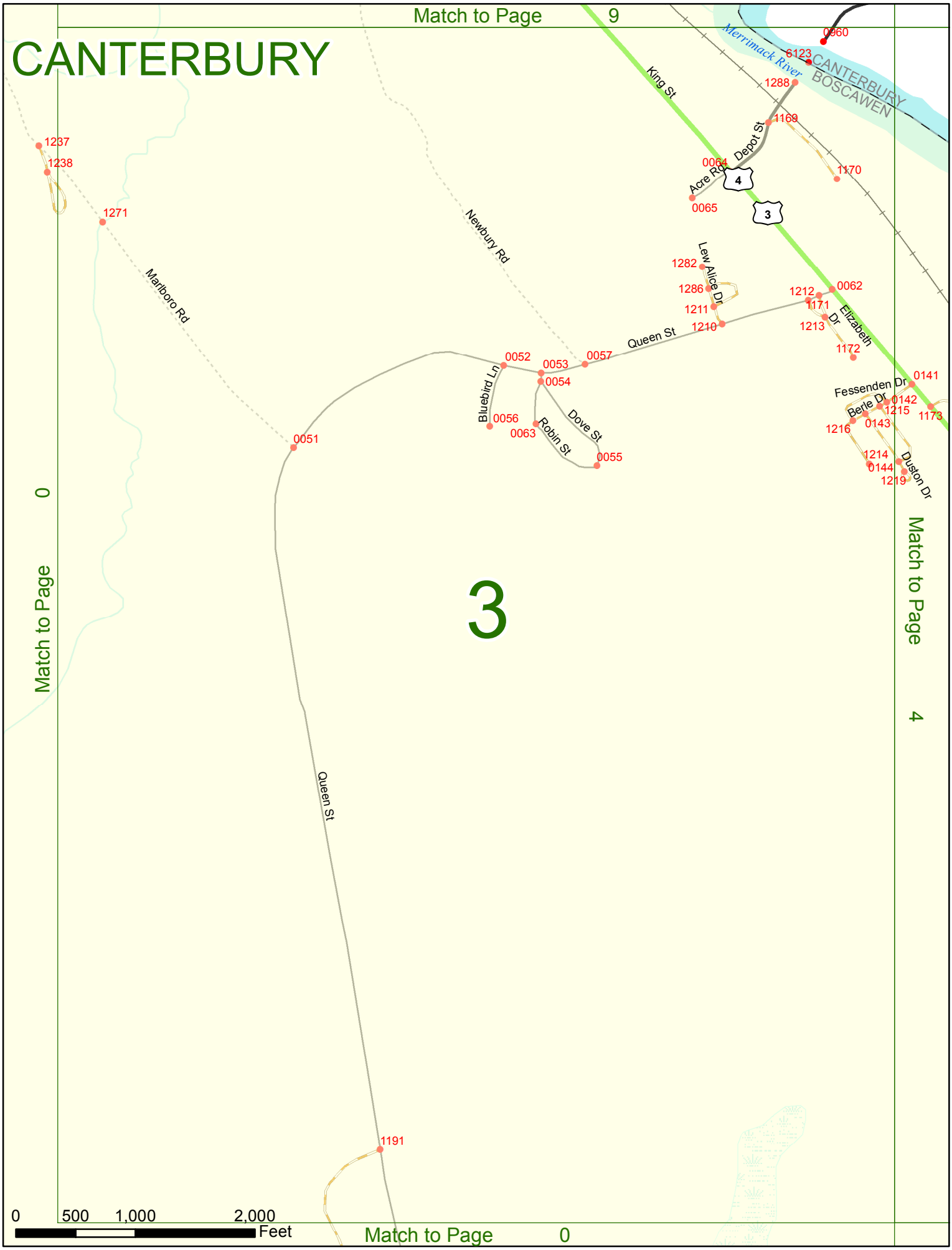
Match to Page 9
CANTERBURY
Merrimack River
CANTERBURY
BOSCAWEN
King St
Depot St
Acre Rd
Newbury Rd
Marlboro Rd
Lew Alice Dr
Queen St
Elizabeth Dr
Bluebird Ln
Dove St
Robin St
Fessenden Dr
Berle Dr
Duston Dr
Queen St
0960
6123
1288
1169
1170
0064
0065
1237
1238
1271
1282
1286
1211
1210
1212
1171
1213
1172
0062
0052
0053
0054
0057
0056
0063
0055
0051
0141
0142
1215
1173
0143
1216
1214
0144
1219
1191
3
4
Match to Page 0
Match to Page 4
Match to Page 0
0 500 1,000 2,000 Feet

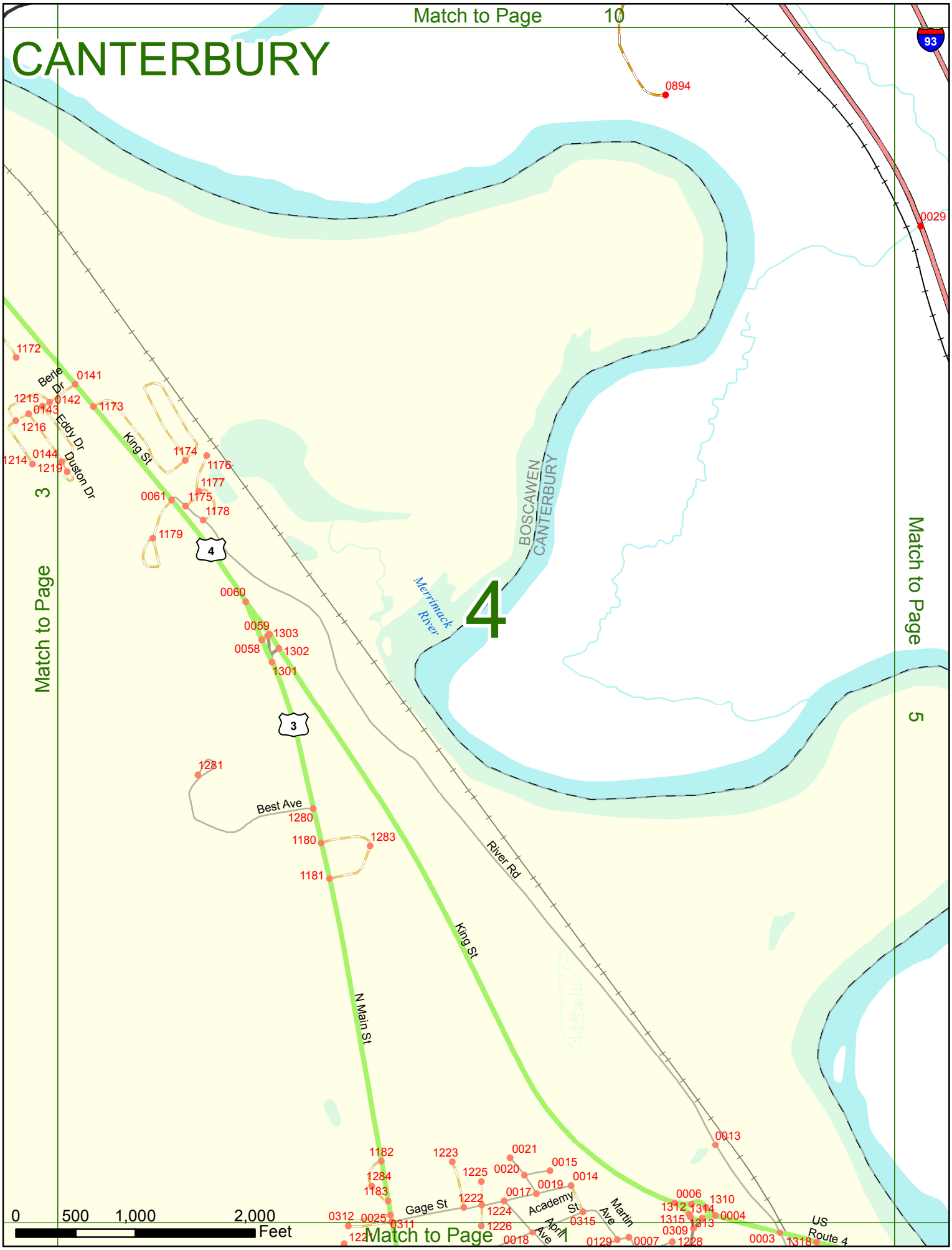
Match to Page 10
CANTERBURY
93
0894
0029
1172
Berle Dr
0141
1215
0142
0143
1173
1216
Eddy Dr
King St
1214
0144
1219
Duston Dr
1174
1176
1177
0061
1175
1178
1179
3
4
BOSCAWEN
CANTERBURY
Merrimack River
4
0060
0059
1303
0058
1302
1301
3
1281
Best Ave
1280
1180
1283
1181
River Rd
King St
N Main St
Match to Page 3
Match to Page 5
0013
1182
1223
0021
1284
1225
0020
0015
1183
0019
0014
Gage St
1222
0017
Academy St
0006
1310
1312
1314
0312
0025
1224
0315
Martin Ave
1315
1313
0004
0311
1226
April Ave
0309
US Route 4
0018
0129
0007
1228
0003
1318
0 500 1,000 2,000 Feet
Match to Page 1

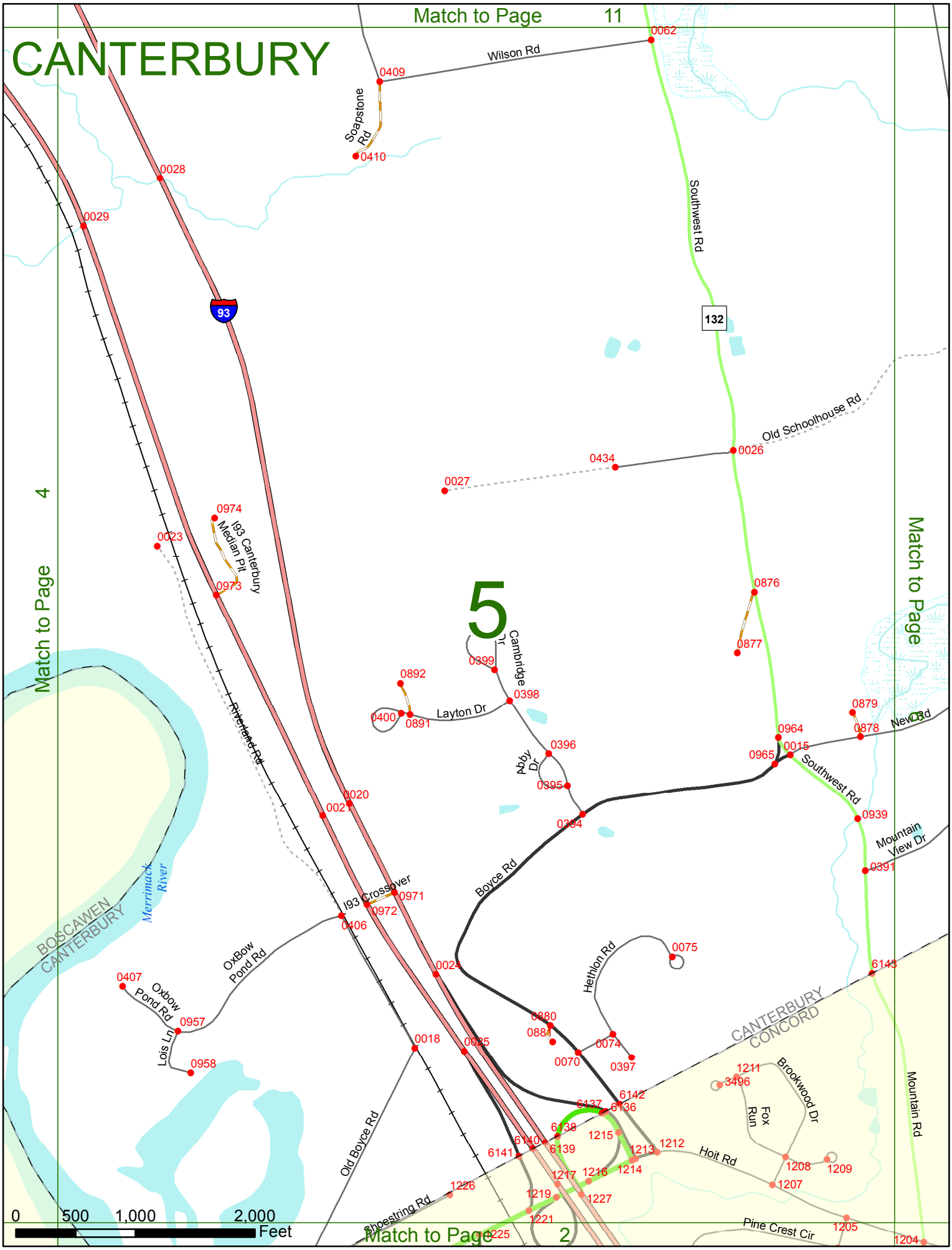
Match to Page 11
CANTERBURY
Wilson Rd
Soapstone Rd
Southwest Rd
132
93
Old Schoolhouse Rd
I93 Canterbury Median Pit
Riverland Rd
5
Cambridge Dr
Layton Dr
Abby Dr
Boyce Rd
Southwest Rd
New Rd
Mountain View Dr
Mountain Rd
I93 Crossover
Merrimack River
BOSCAWEN
CANTERBURY
OxBow Pond Rd
Oxbow Pond Rd
Lois Ln
Hethlon Rd
CANTERBURY
CONCORD
Brookwood Dr
Fox Run
Hoit Rd
Old Boyce Rd
Shoestring Rd
Pine Crest Cir
Match to Page 4
Match to Page
Match to Page 2
0 500 1,000 2,000 Feet

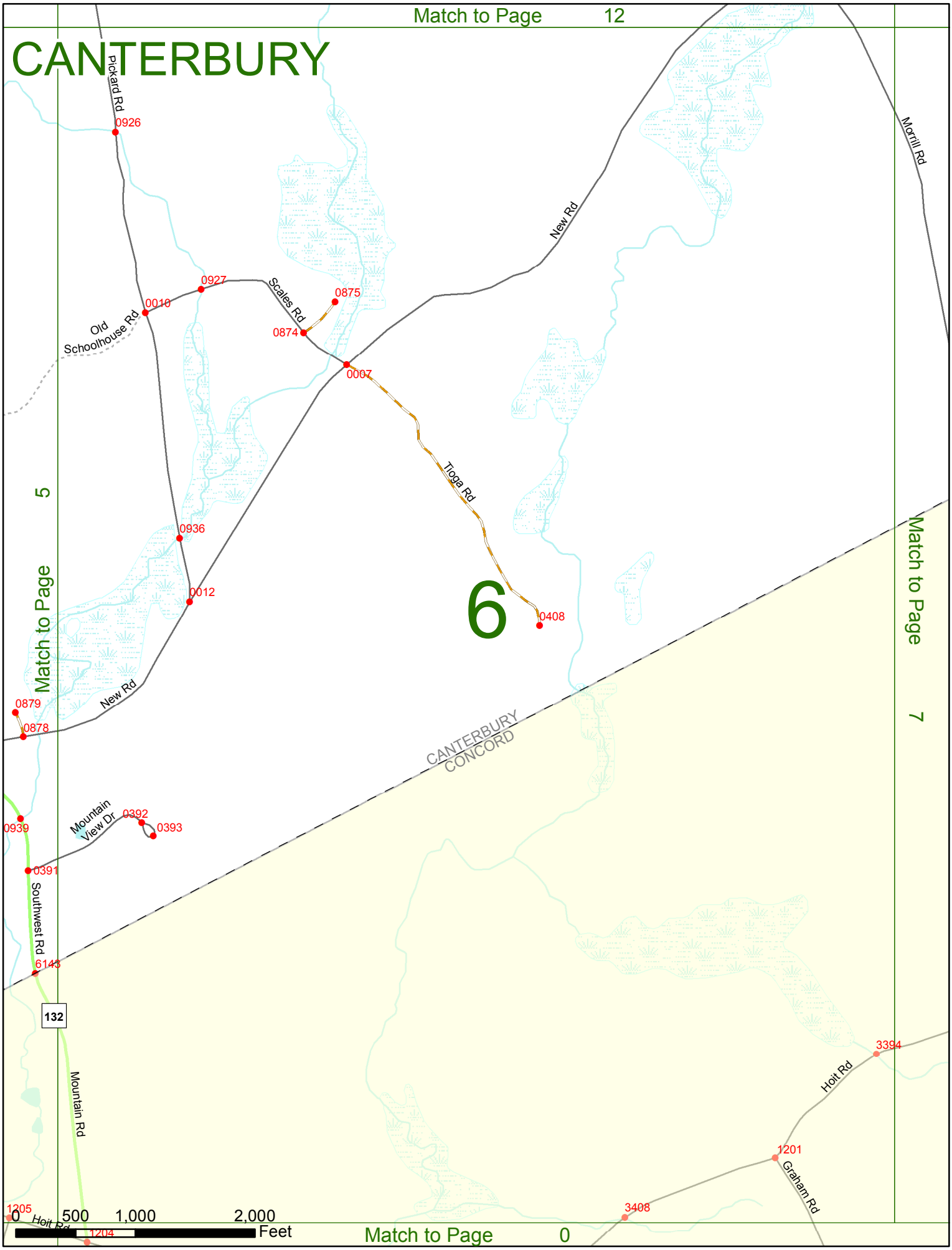
Match to Page 12
CANTERBURY
Pickard Rd
0926
Morrill Rd
New Rd
0927
Scales Rd
0875
0010
Old Schoolhouse Rd
0874
0007
Tioga Rd
Match to Page 5
0936
0012
6
0408
Match to Page 7
0879
0878
New Rd
CANTERBURY
CONCORD
Mountain View Dr
0392
0393
0939
0391
Southwest Rd
6143
132
Mountain Rd
3394
Hoit Rd
1201
Graham Rd
3408
1205
Hoit Rd
1204
0 500 1,000 2,000
Feet
Match to Page 0

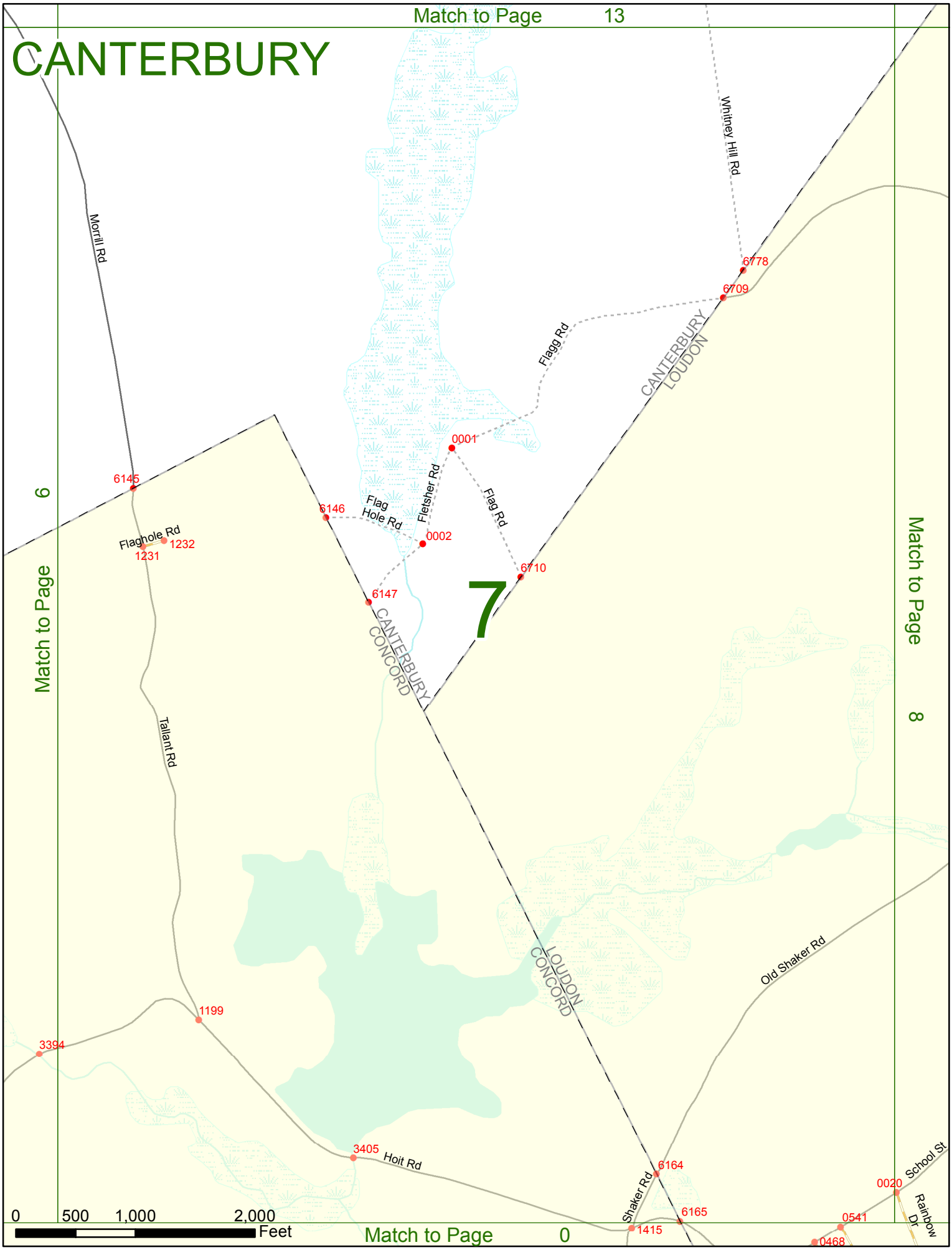
Match to Page 13
CANTERBURY
Whitney Hill Rd
Morrill Rd
6778
6709
Flagg Rd
CANTERBURY
LOUDON
0001
6145
6146
Flag Hole Rd
Fletsher Rd
Flag Rd
0002
Flaghole Rd
1232
1231
6710
6147
7
CANTERBURY
CONCORD
Match to Page 6
Match to Page 8
Tallant Rd
LOUDON
CONCORD
Old Shaker Rd
1199
3394
3405
Hoit Rd
6164
Shaker Rd
6165
1415
School St
0020
Rainbow Dr
0541
0468
0 500 1,000 2,000
Feet
Match to Page 0

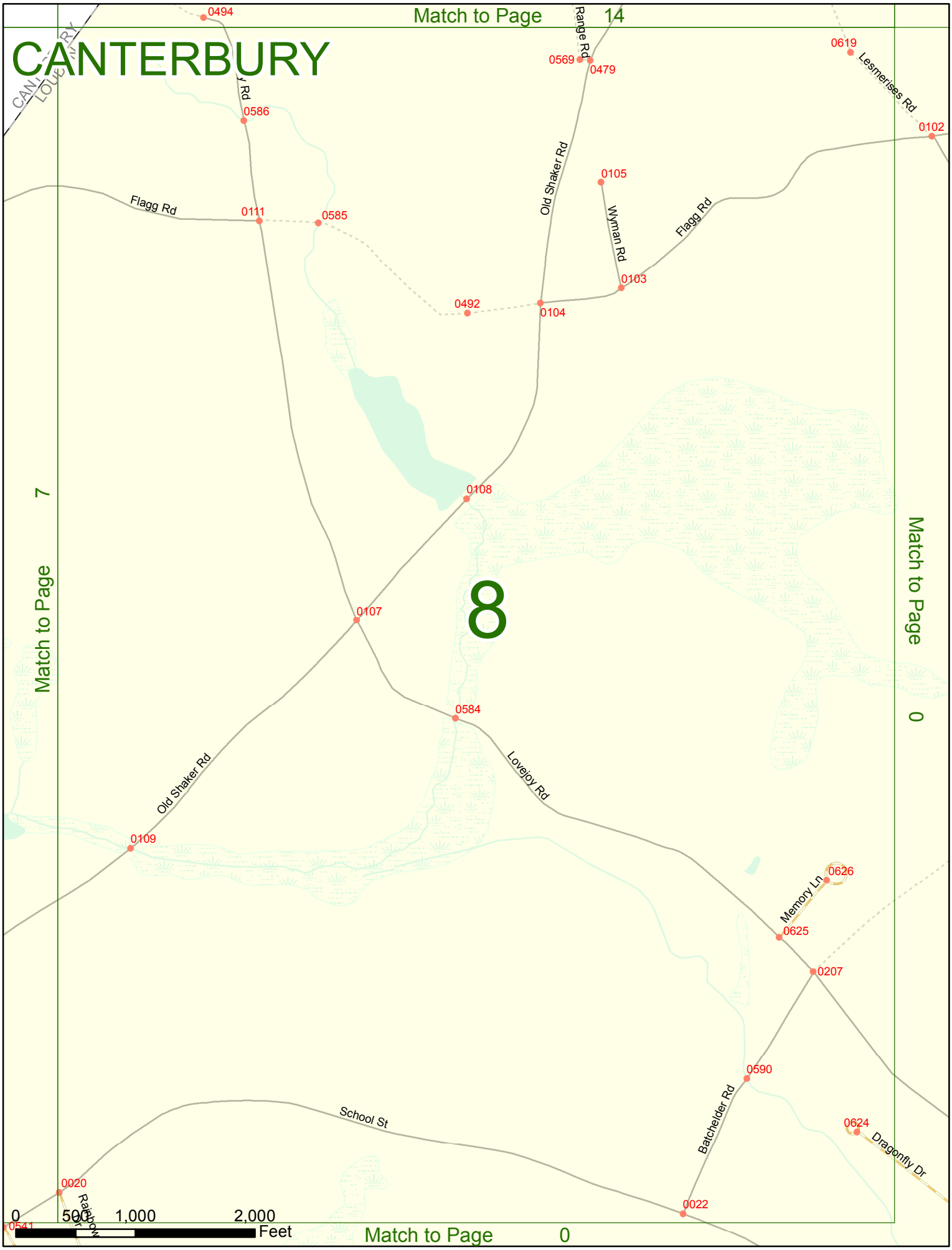
Match to Page 14
CANTERBURY
0494
0586
0569
0479
0619
Lesmerises Rd
0102
Range Rd
Old Shaker Rd
0105
Wyman Rd
Flagg Rd
0111
0585
0103
0492
0104
0108
8
0107
0584
Loveiloy Rd
Old Shaker Rd
0109
Memory Ln
0626
0625
0207
0590
Batchelder Rd
School St
0624
Dragonfly Dr
0020
0022
0541
Rainbow
0 500 1,000 2,000 Feet
Match to Page 0
Match to Page 7
Match to Page 0

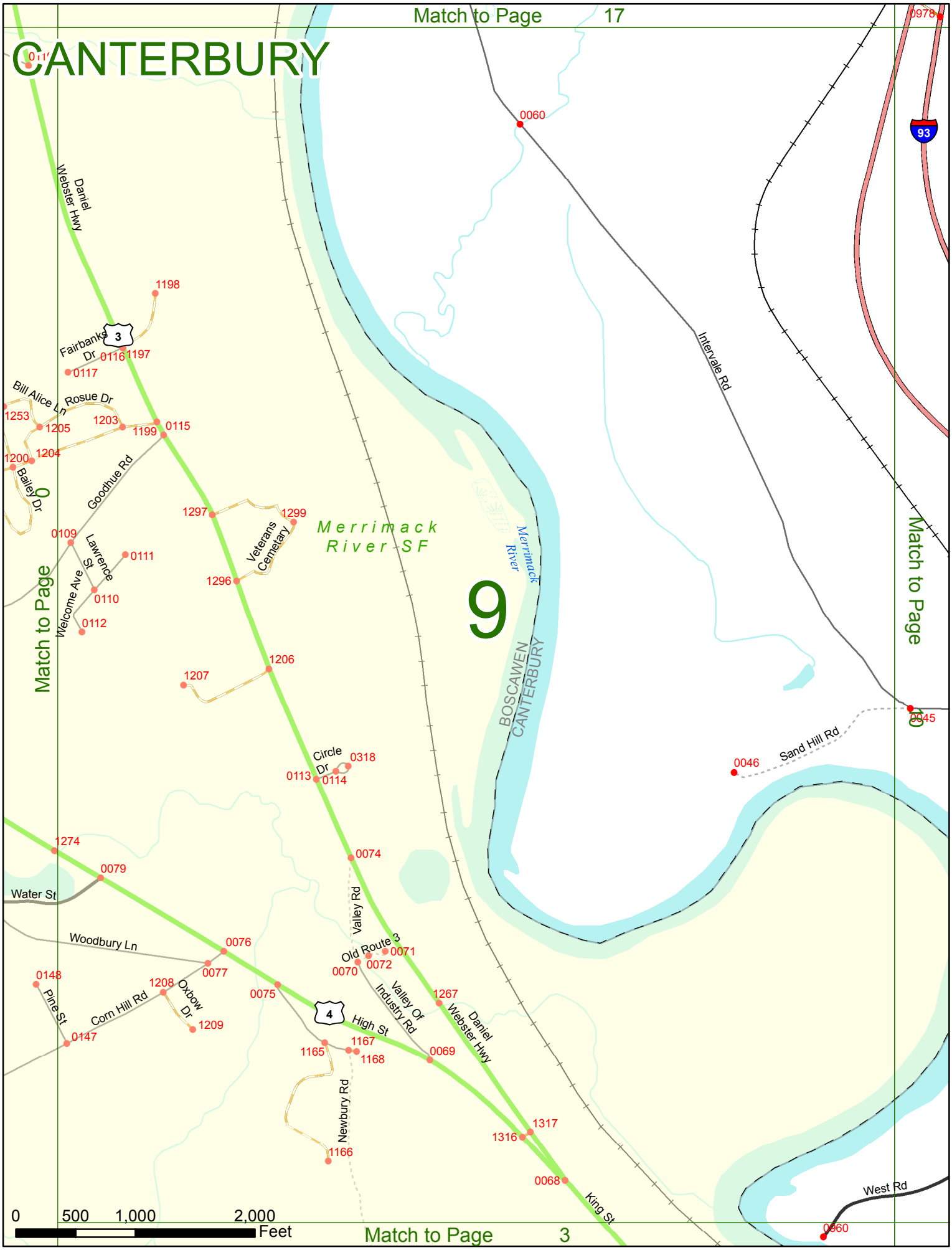
Match to Page 17
CANTERBURY
Match to Page 10
Match to Page 2
Match to Page 3
9
Merrimack River SF
Merrimack River
BOSCAWEN
CANTERBURY
Daniel Webster Hwy
Fairbanks Dr
Bill Alice Ln
Rosue Dr
Bailey Dr
Goodhue Rd
Lawrence St
Welcome Ave
Veterans Cemetary
Intervale Rd
Sand Hill Rd
Circle Dr
Water St
Woodbury Ln
Pine St
Corn Hill Rd
Oxbow Dr
Valley Rd
Old Route 3
Valley Of Industry Rd
High St
Newbury Rd
King St
West Rd
93
3
4
0
500
1,000
2,000
Feet

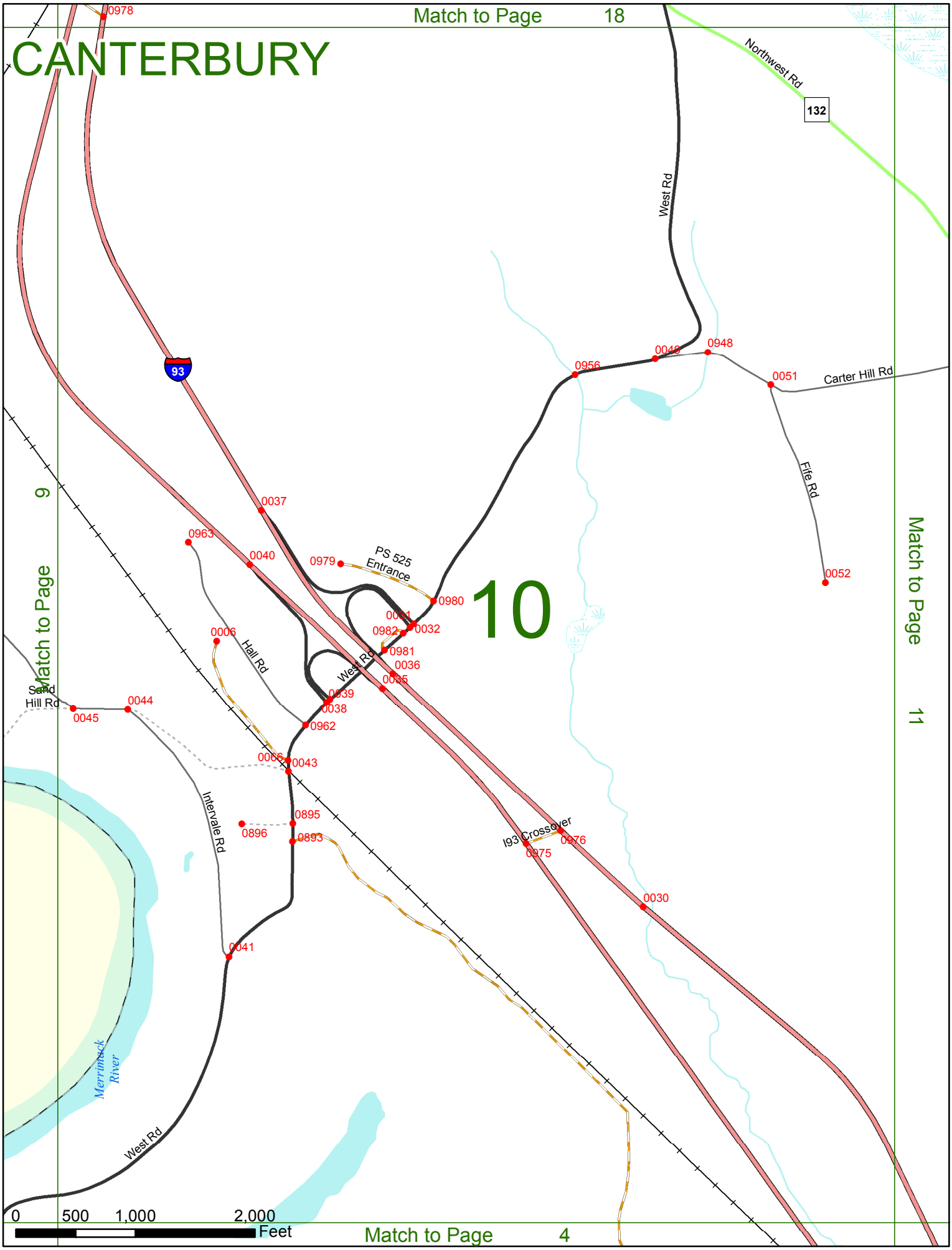
Match to Page 18
CANTERBURY
10
Match to Page 9
Match to Page 11
Match to Page 4
Northwest Rd
132
West Rd
93
Carter Hill Rd
Fife Rd
PS 525 Entrance
Hall Rd
Sand Hill Rd
Intervale Rd
I93 Crossover
Merrimack River
0978
0956
0949
0948
0051
0052
0037
0963
0040
0979
0980
0001
0032
0982
0981
0036
0035
0006
0039
0038
0962
0045
0044
0006
0043
0895
0896
0893
0975
0976
0030
0041
0
500
1,000
2,000
Feet

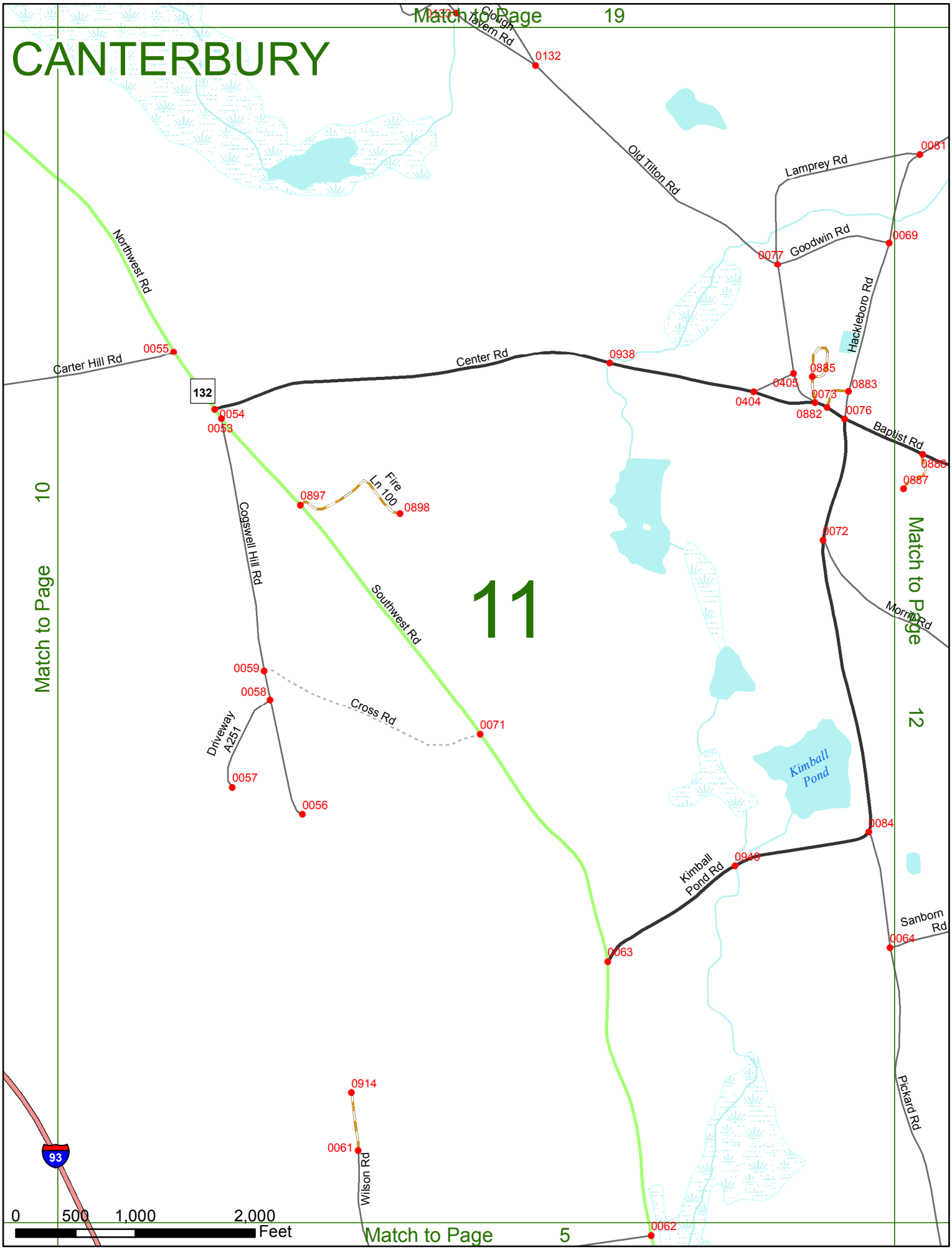
CANTERBURY
Match to Page 19
Match to Page 10
Match to Page 12
Match to Page 5
11
Clough Tavern Rd
Old Tilton Rd
Lamprey Rd
Goodwin Rd
Hackleboro Rd
Northwest Rd
Carter Hill Rd
Center Rd
Baptist Rd
Fire Ln 100
Cogswell Hill Rd
Southwest Rd
Morrill Rd
Cross Rd
Driveway A251
Kimball Pond
Kimball Pond Rd
Sanborn Rd
Pickard Rd
Wilson Rd
132
93
0132
0081
0069
0077
0055
0938
0405
0885
0883
0404
0073
0882
0076
0054
0053
0887
0886
0897
0898
0072
0059
0058
0071
0057
0056
0084
0949
0063
0064
0914
0061
0062
0 500 1,000 2,000 Feet

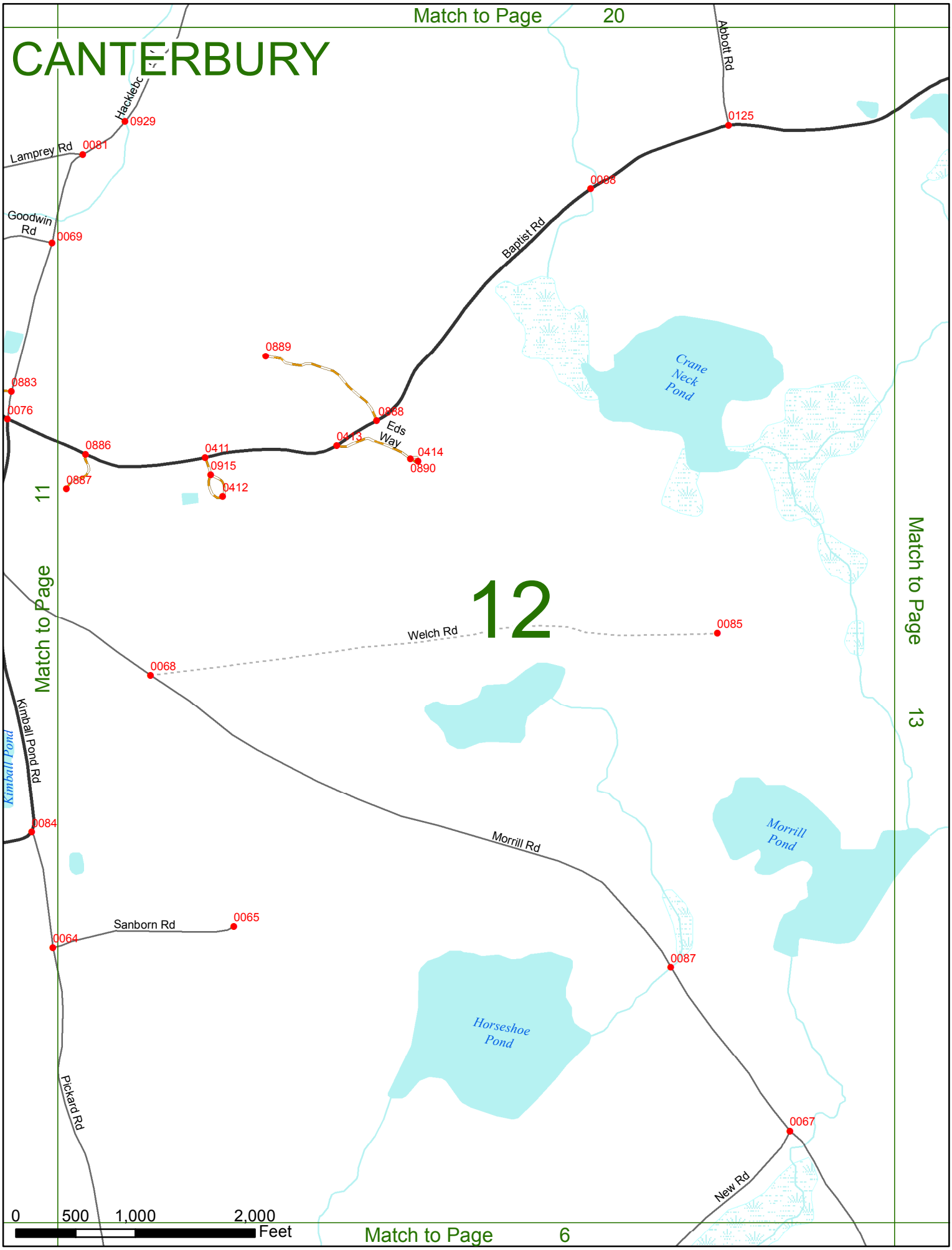
Match to Page 20
CANTERBURY
Hacklebc
0929
Lamprey Rd
0081
Goodwin Rd
0069
Abbott Rd
0125
0088
Baptist Rd
0889
0883
0076
0888
Eds Way
0413
0414
0890
0886
0411
0915
0412
0887
Crane Neck Pond
11
Match to Page
12
Welch Rd
0085
0068
Kimball Pond Rd
Kimball Pond
0084
Morrill Rd
Morrill Pond
Sanborn Rd
0065
0064
0087
Horseshoe Pond
Pickard Rd
0067
New Rd
Match to Page 13
0 500 1,000 2,000 Feet
Match to Page 6

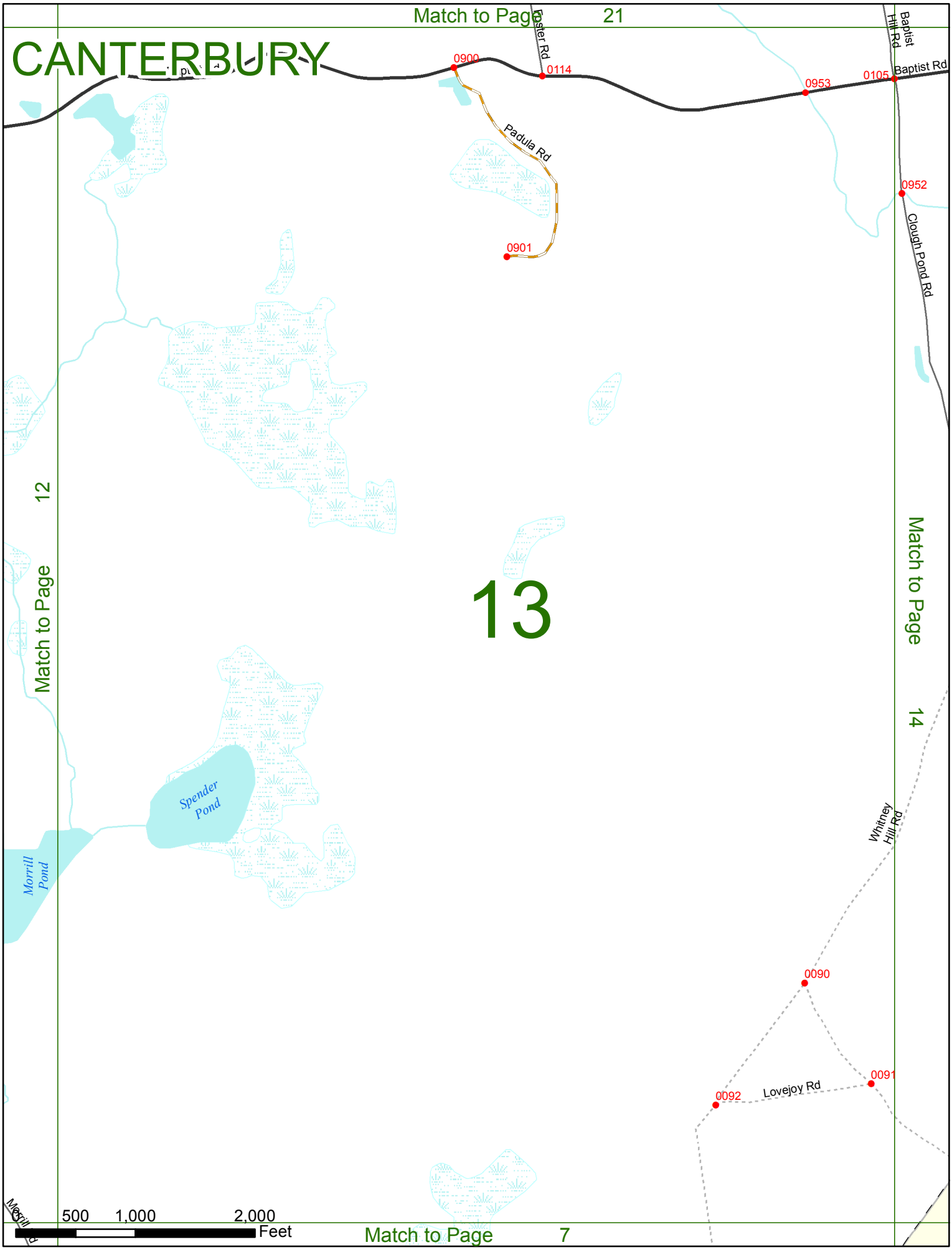
Match to Page 21
CANTERBURY
Foster Rd
Baptist Hill Rd
Baptist Rd
0900
0114
0953
0105
Padula Rd
0952
Clough Pond Rd
0901
Match to Page 12
13
Match to Page 14
Spender Pond
Morrill Pond
Whitney Hill Rd
0090
0091
0092
Lovejoy Rd
500 1,000 2,000
Feet
Match to Page 7

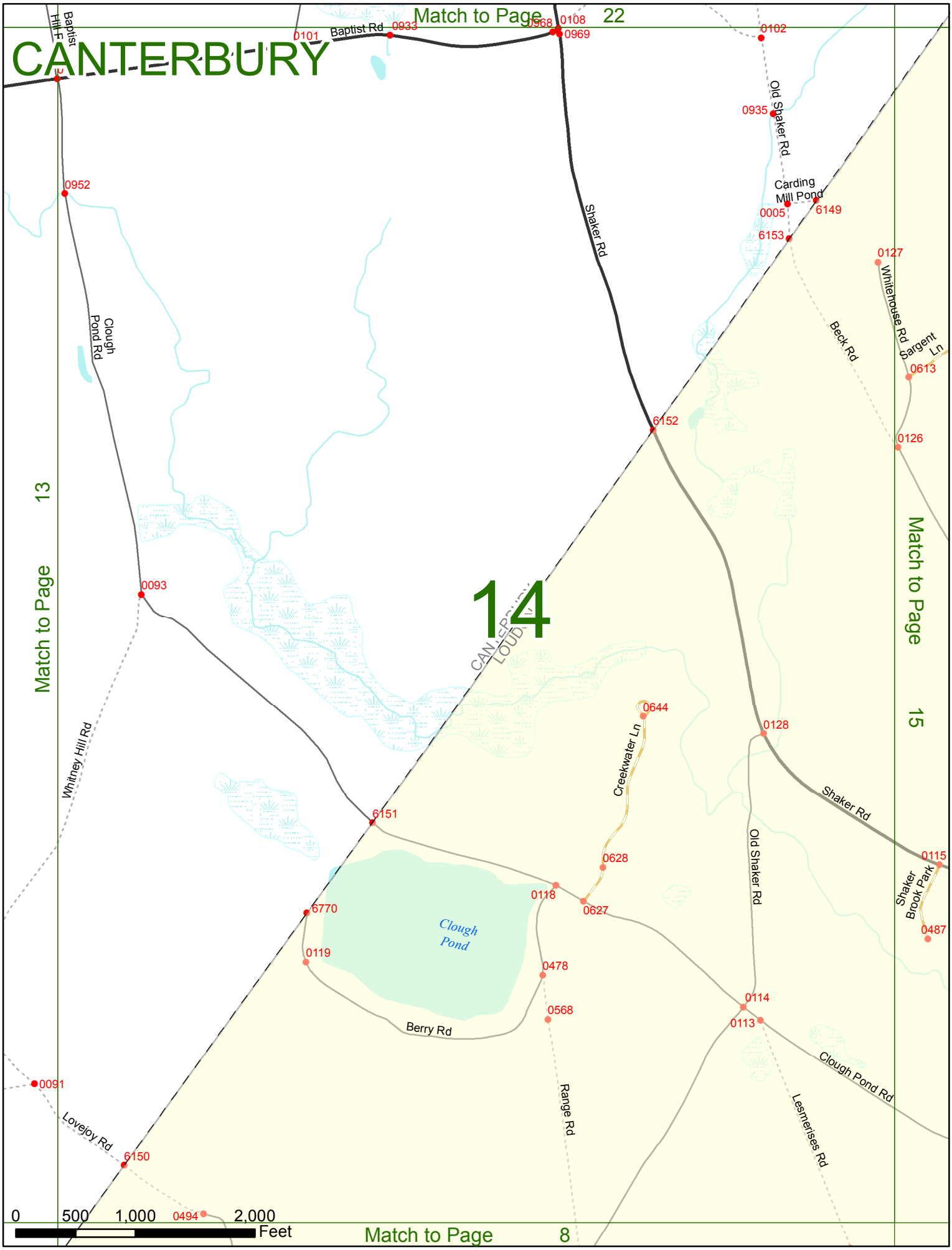
CANTERBURY
Match to Page 22
Match to Page 13
Match to Page 15
Match to Page 8
14
Baptist Rd
Baptist Hill Rd
Clough Pond Rd
Shaker Rd
Old Shaker Rd
Carding Mill Pond
Beck Rd
Whitehouse Rd
Sargent Ln
Whitney Hill Rd
Creekwater Ln
Clough Pond
Berry Rd
Range Rd
Lovejoy Rd
Lesmerises Rd
Shaker Brook Park
0101
0933
0968
0108
0969
0102
0935
0952
0005
6149
6153
0127
0613
6152
0126
0093
0644
0128
6151
0628
0115
0118
0627
6770
0487
0119
0478
0568
0114
0113
0091
6150
0494
0
500
1,000
2,000
Feet

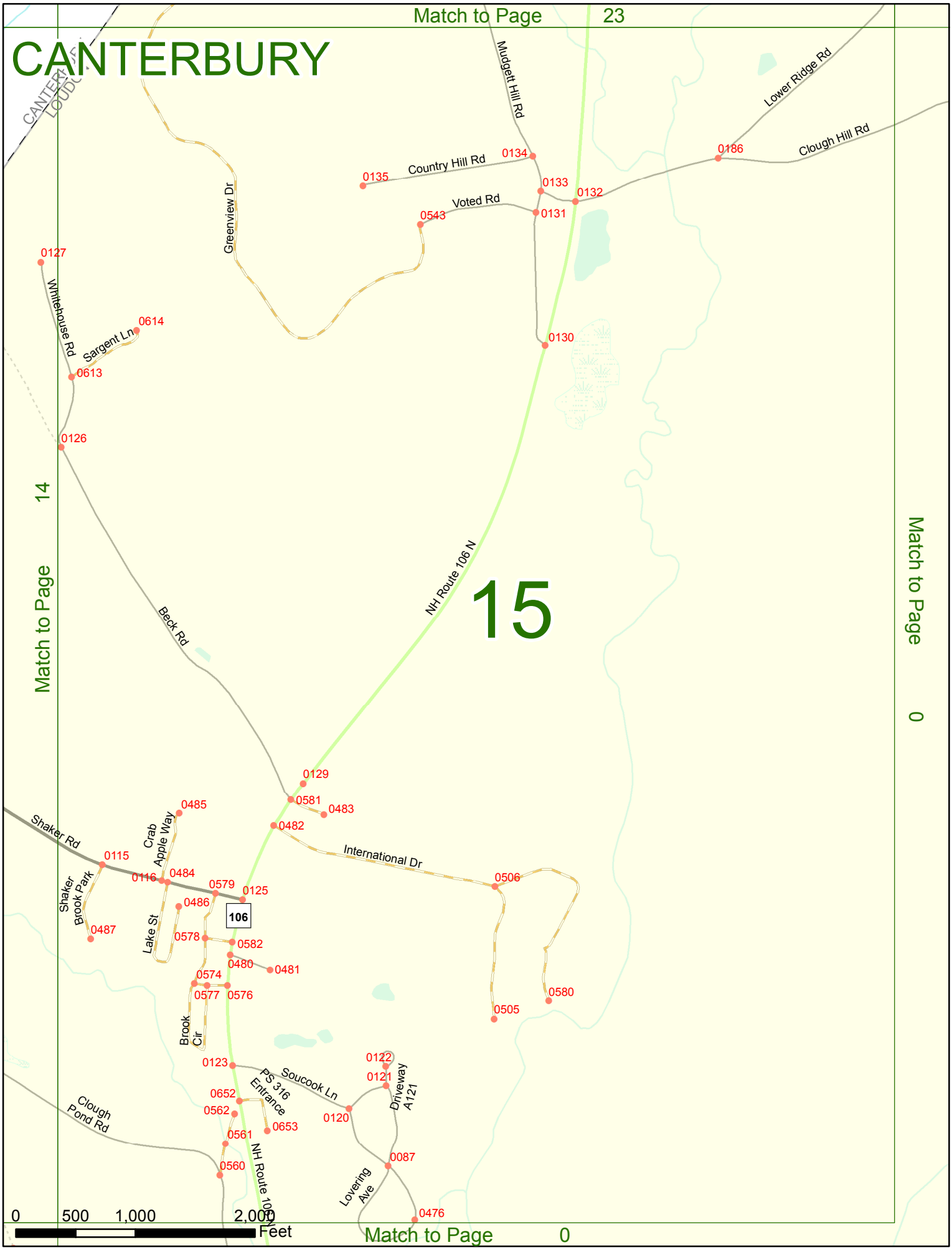
Match to Page 23
CANTERBURY
CANTERBURY
LOUDON
Mudgett Hill Rd
Lower Ridge Rd
Clough Hill Rd
Country Hill Rd
Voted Rd
Greenview Dr
Whitehouse Rd
Sargent Ln
Beck Rd
NH Route 106 N
15
Match to Page 14
Match to Page 0
Shaker Rd
Crab Apple Way
Shaker Brook Park
Lake St
International Dr
106
Brook Cir
PS 316 Entrance
Soucook Ln
Driveway A121
Clough Pond Rd
NH Route 106 N
Lovering Ave
0127
0614
0613
0126
0135
0134
0133
0132
0186
0543
0131
0130
0129
0581
0483
0482
0485
0115
0116
0484
0579
0125
0486
0487
0578
0582
0480
0481
0574
0577
0576
0506
0505
0580
0123
0122
0121
0120
0652
0562
0653
0561
0560
0087
0476
Match to Page 0
0 500 1,000 2,000 Feet

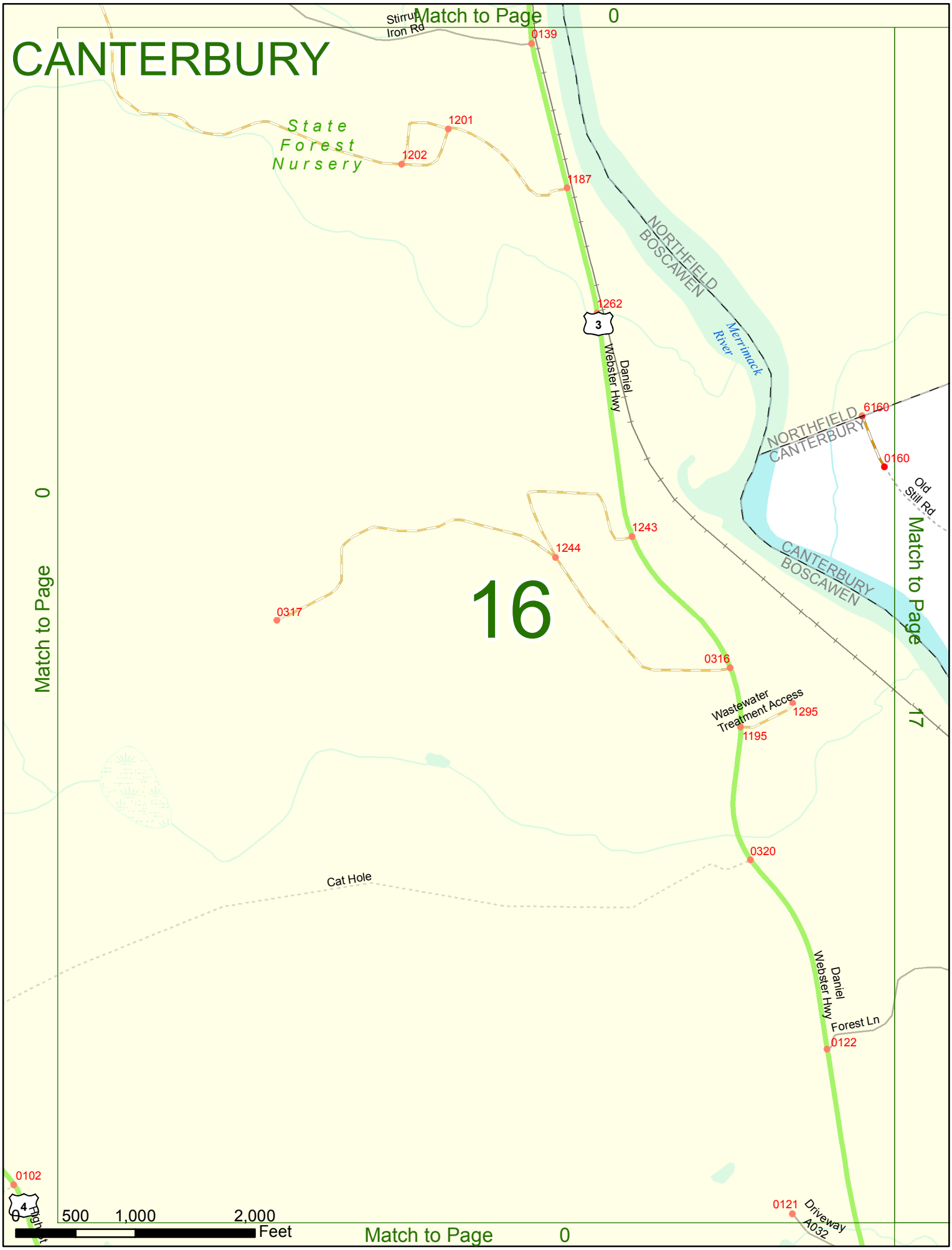
CANTERBURY
Match to Page 0
Stirrup Iron Rd
0139
State Forest Nursery
1201
1202
1187
NORTHFIELD
BOSCAWEN
Merrimack River
1262
3
Daniel Webster Hwy
NORTHFIELD
CANTERBURY
6160
0160
Old Still Rd
1243
1244
CANTERBURY
BOSCAWEN
16
0317
0316
Wastewater Treatment Access
1295
1195
17
Match to Page 0
Match to Page 0
0320
Cat Hole
Daniel Webster Hwy
Forest Ln
0122
0102
4
0121
Driveway A032
0 500 1,000 2,000 Feet
Match to Page 0

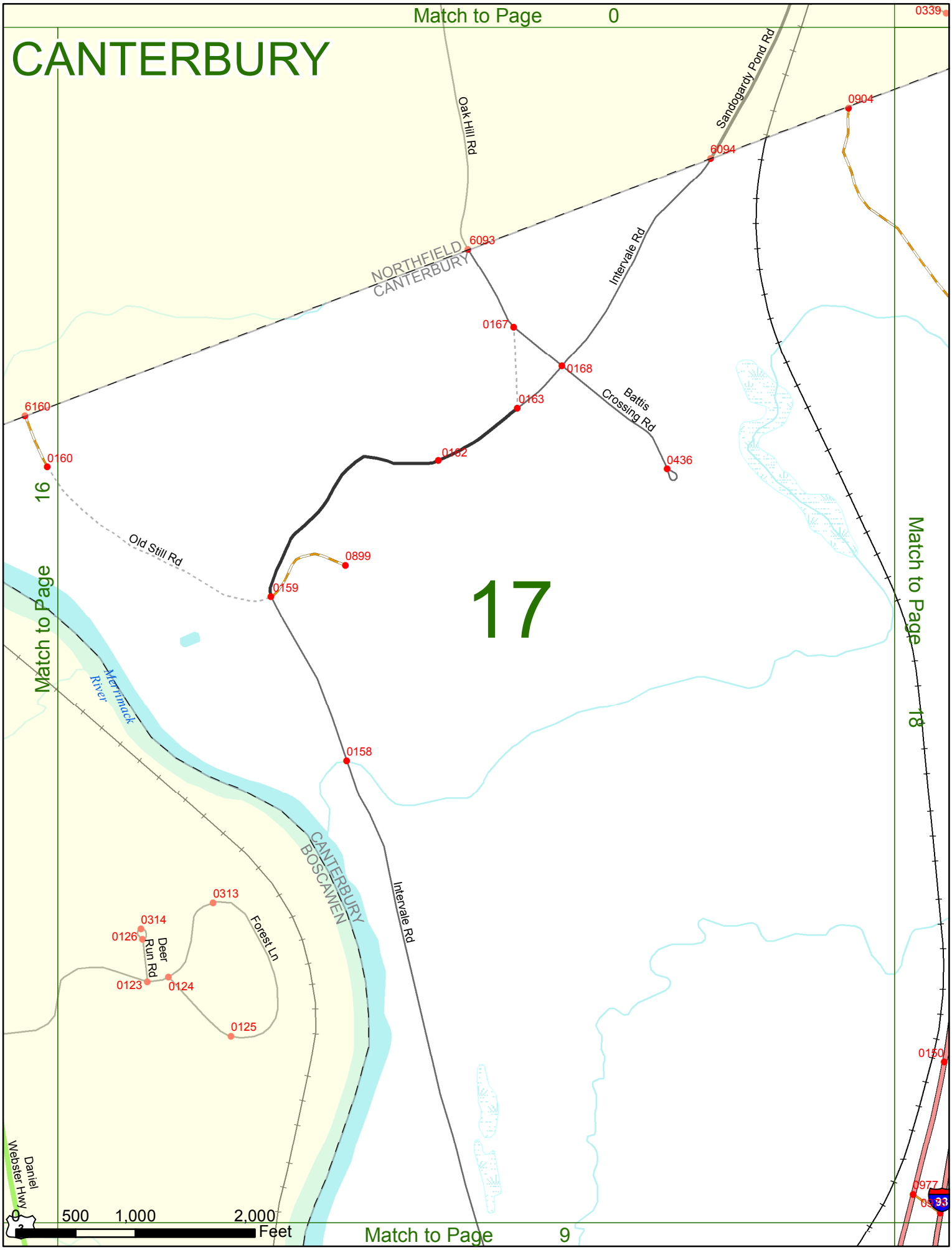
Match to Page 0
CANTERBURY
Oak Hill Rd
Sandogardy Pond Rd
0339
0904
6094
6093
NORTHFIELD
CANTERBURY
Intervale Rd
0167
0168
0163
Battis Crossing Rd
0436
6160
0160
0162
16
Old Still Rd
0899
0159
17
Match to Page
Merrimack River
Match to Page
18
0158
CANTERBURY
BOSCAWEN
Intervale Rd
0313
0314
0126
Deer Run Rd
Forest Ln
0123
0124
0125
0150
Daniel Webster Hwy
0977
93
0 500 1,000 2,000 Feet
Match to Page 9

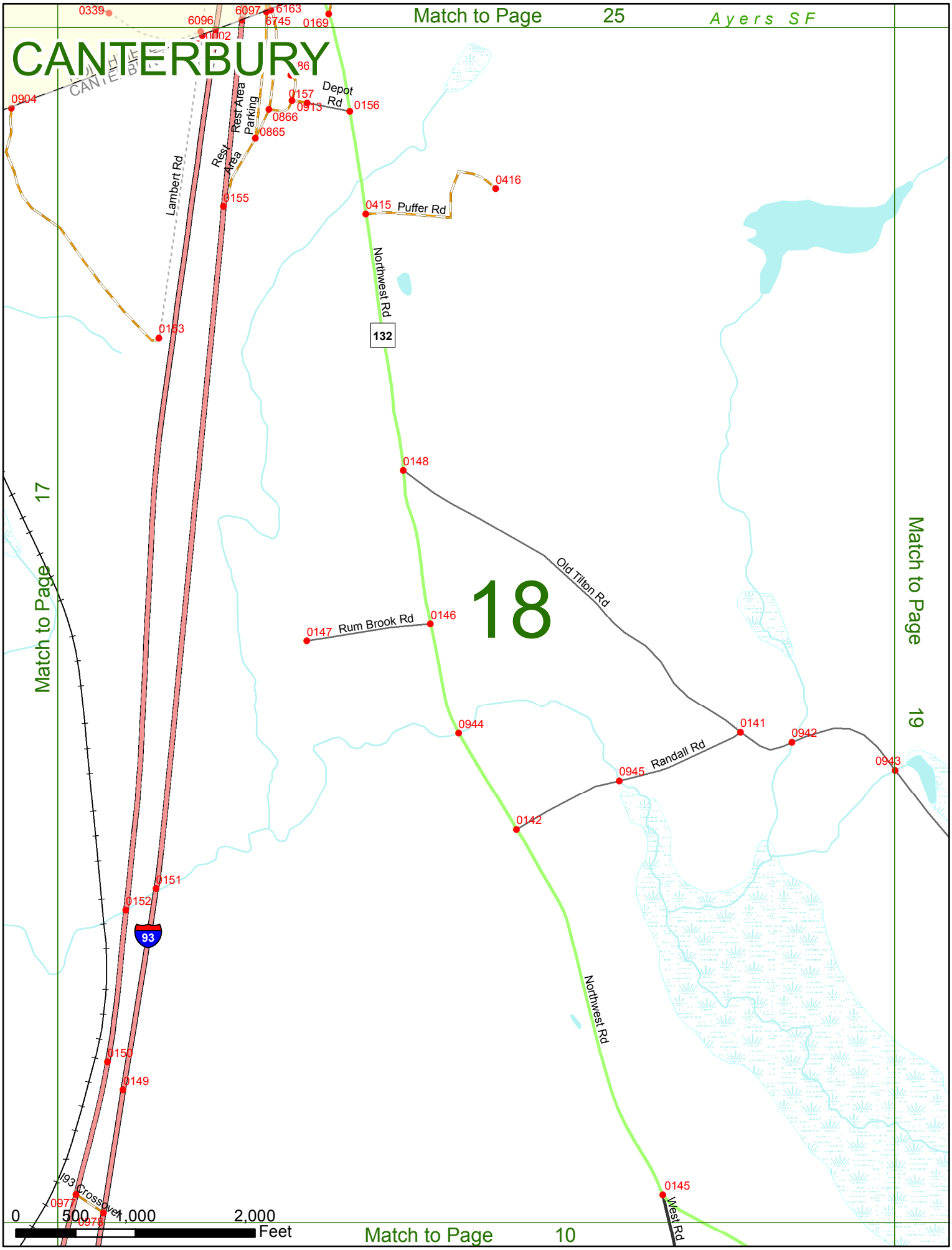
Match to Page 25
Ayers SF
CANTERBURY
0339
6097
6163
6096
6745
0169
0002
0904
Depot Rd
0156
0157
0913
0866
0865
Rest Area Parking
Rest Area
Lambert Rd
0155
0416
0415
Puffer Rd
Northwest Rd
132
0153
0148
Old Tilton Rd
18
0147
Rum Brook Rd
0146
0944
0141
0942
0943
0945
Randall Rd
0142
0151
0152
93
Northwest Rd
0150
0149
I93 Crossover
0977
0145
West Rd
0
500
1,000
2,000
Feet
Match to Page 10
Match to Page 17
Match to Page 19

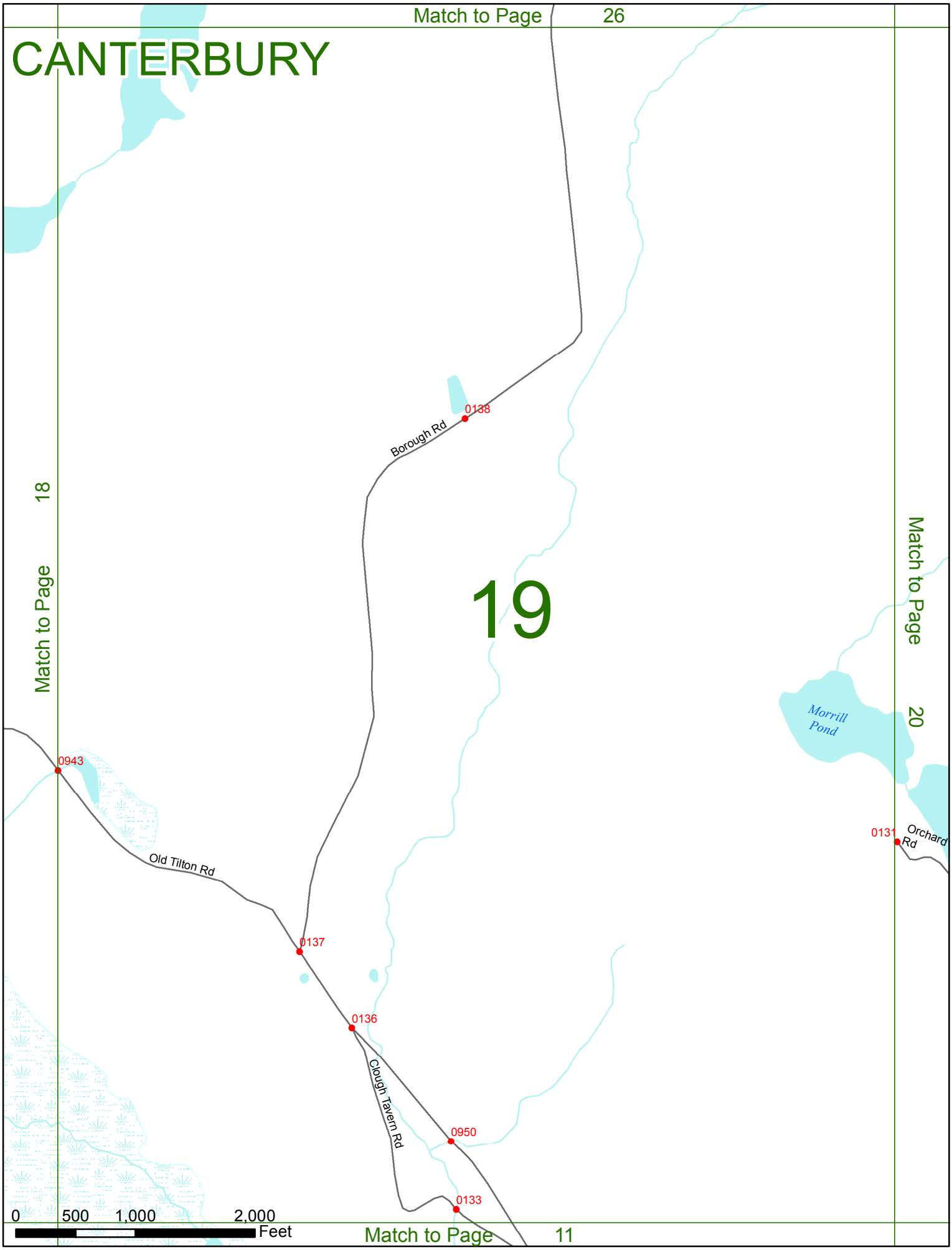
Match to Page 26
CANTERBURY
Match to Page 18
Match to Page 20
19
Borough Rd
0138
Morrill Pond
0943
Old Tilton Rd
0131
Orchard Rd
0137
0136
Clough Tavern Rd
0950
0133
0 500 1,000 2,000
Feet
Match to Page 11

Match to Page 27

CANTERBURY

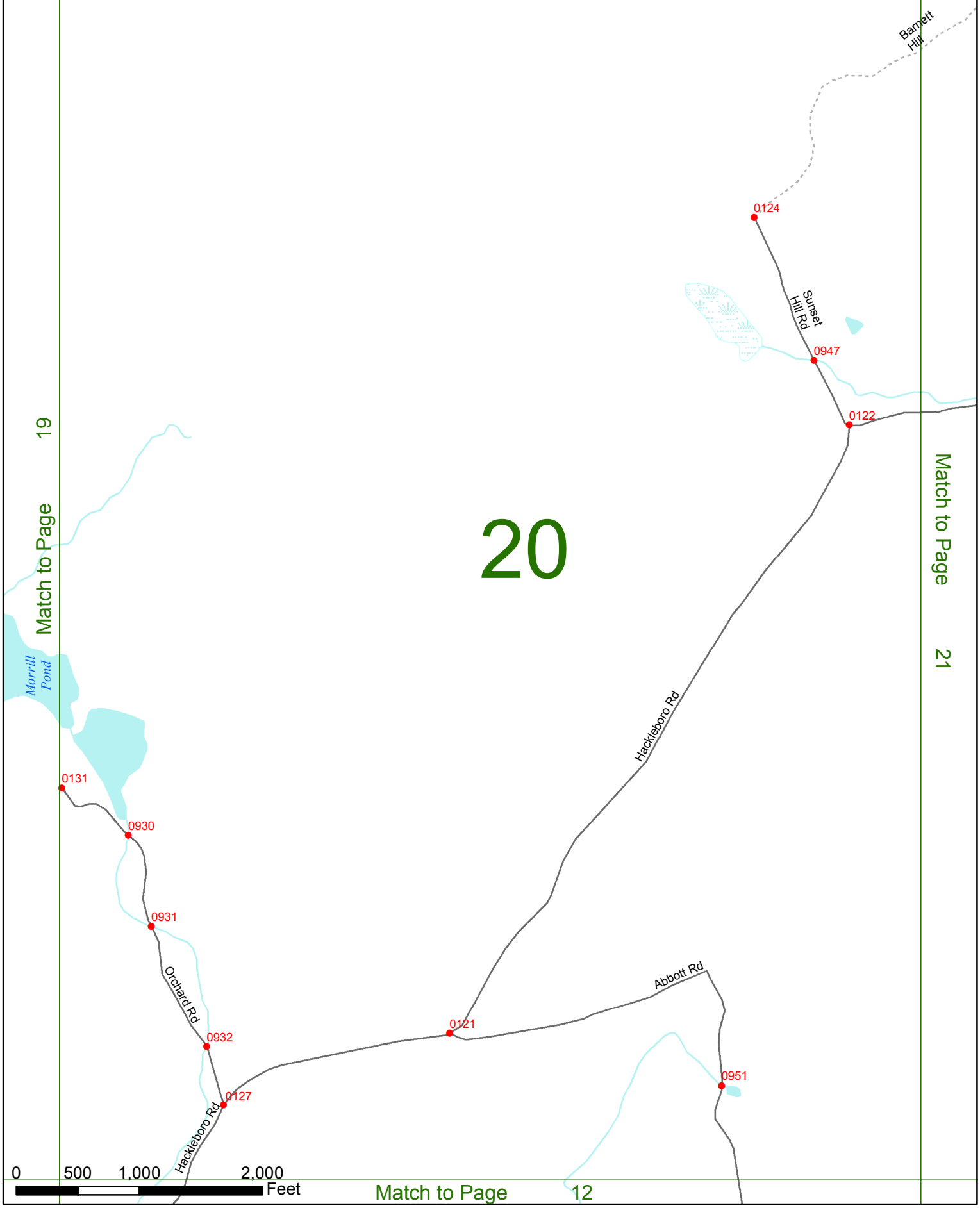

Match to Page 19

Match to Page 21

Match to Page 12

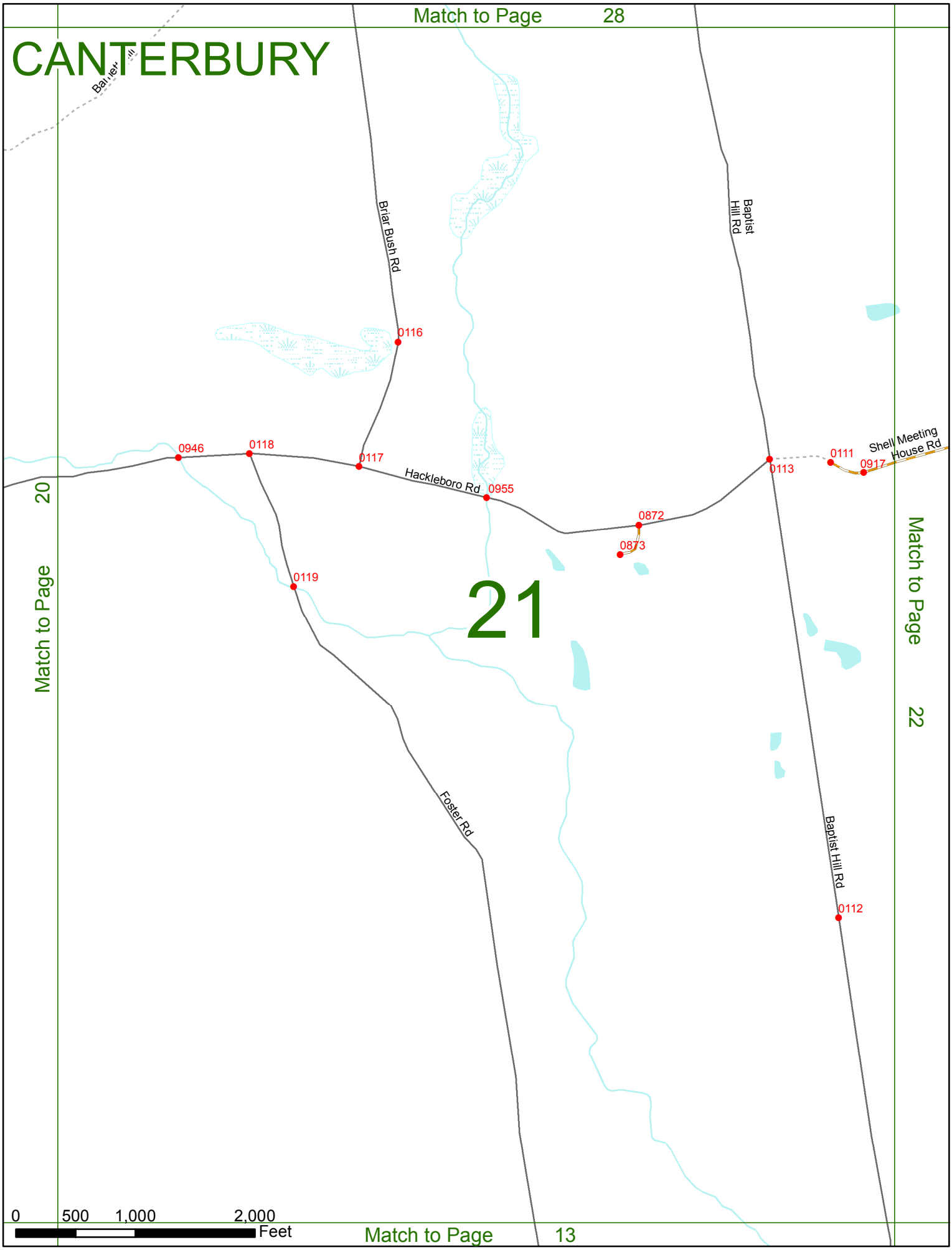
Match to Page 28
CANTERBURY
Briar Bush Rd
Baptist Hill Rd
0116
0946
0118
0117
Hackleboro Rd
0955
0113
0111
0917
Shell Meeting House Rd
0872
0873
0119
21
Match to Page 20
Match to Page 22
Foster Rd
Baptist Hill Rd
0112
0 500 1,000 2,000 Feet
Match to Page 13

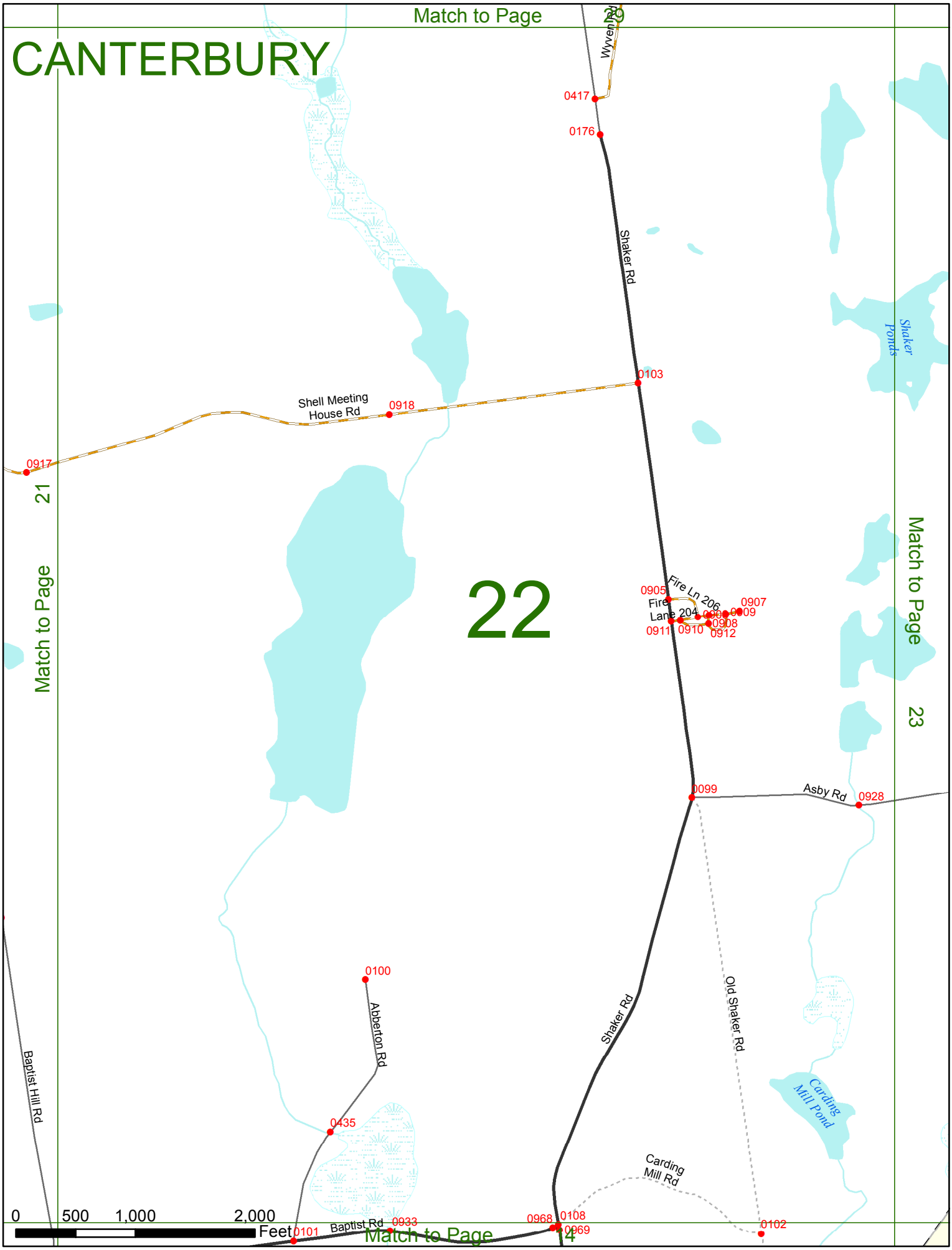
Match to Page 29
CANTERBURY
Wyvern Rd
0417
0176
Shaker Rd
Shaker Ponds
0103
Shell Meeting House Rd
0918
0917
21
Match to Page
22
Fire Ln 206
0905
Fire Lane 204
0907
0909
0908
0911
0910
0912
Match to Page
23
0099
Asby Rd
0928
0100
Abberton Rd
Baptist Hill Rd
Shaker Rd
Old Shaker Rd
Carding Mill Pond
0435
Carding Mill Rd
0968
0108
0969
0102
0933
Baptist Rd
0101
0 500 1,000 2,000 Feet
Match to Page 14

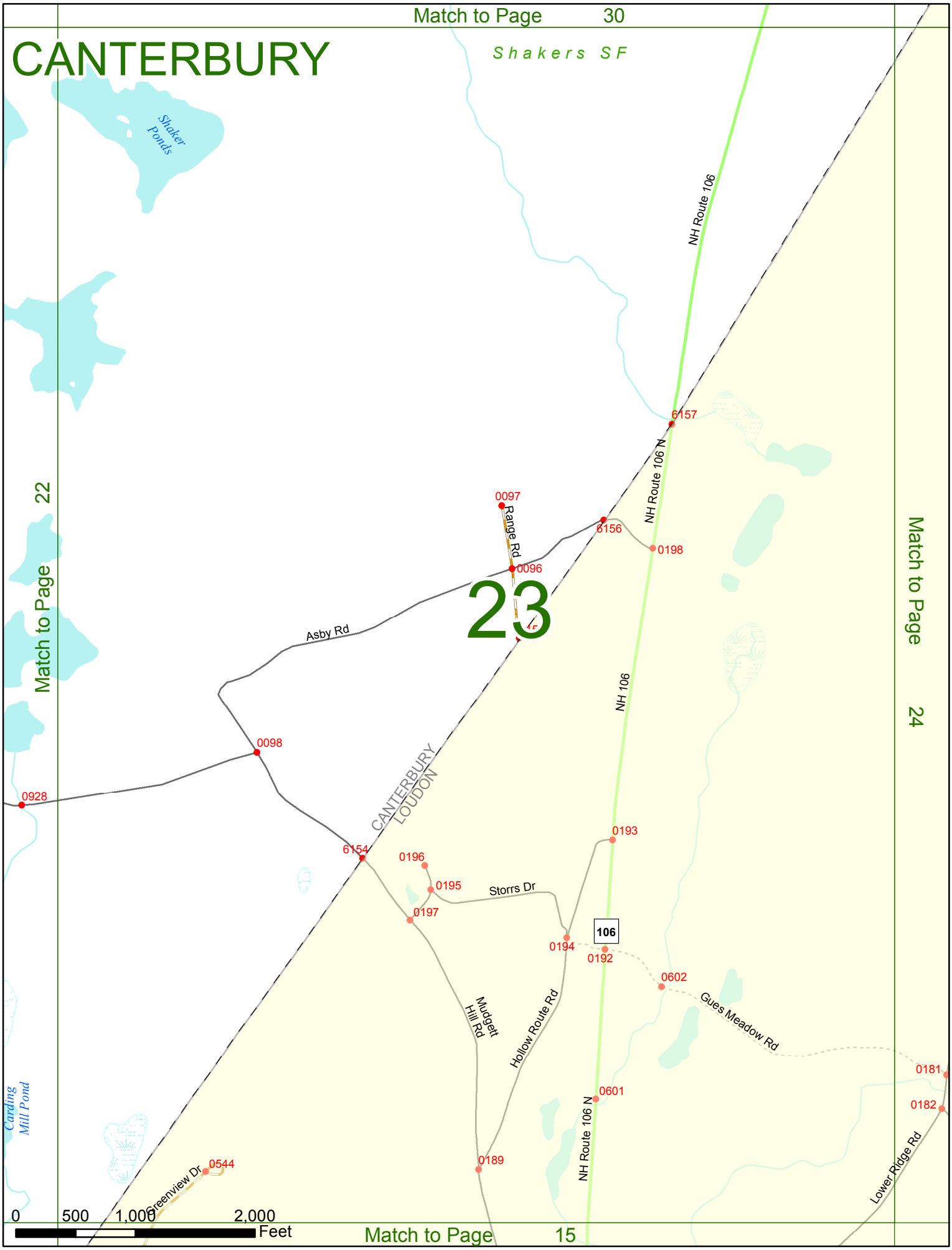
Match to Page 30
CANTERBURY
Shakers SF
Shaker Ponds
NH Route 106
6157
NH Route 106 N
0097
Range Rd
6156
0198
0096
23
Asby Rd
NH 106
Match to Page 22
Match to Page 24
0098
0928
CANTERBURY
LOUDON
6154
0196
0195
Storrs Dr
0197
0193
106
0194
0192
0602
Gues Meadow Rd
Mudgett Hill Rd
Hollow Route Rd
0181
0601
0182
NH Route 106 N
0189
Lower Ridge Rd
Carding Mill Pond
Greenview Dr
0544
0
500
1,000
2,000
Feet
Match to Page 15

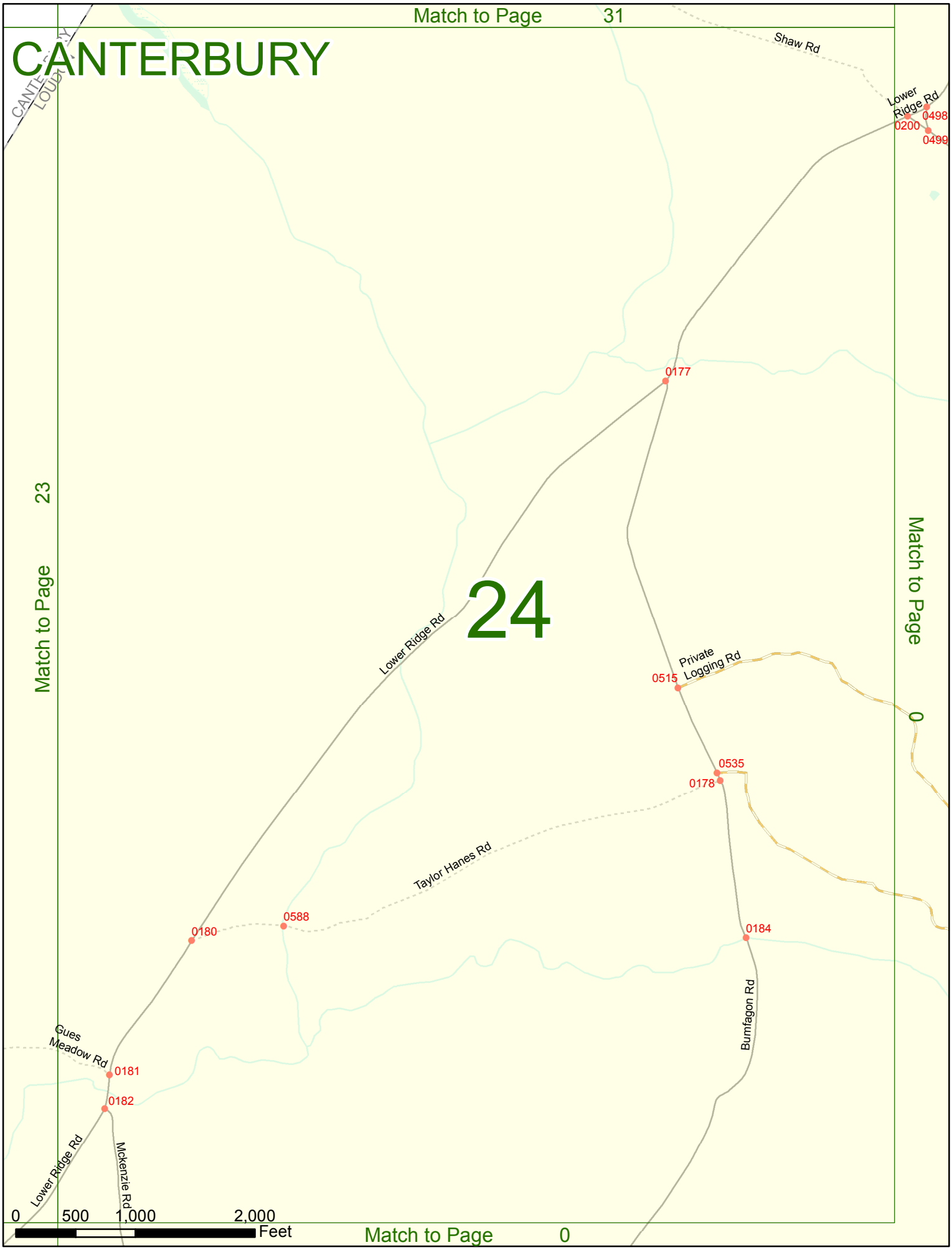
Match to Page 31
CANTERBURY
CANTERBURY
LOUDOUN
Shaw Rd
Lower Ridge Rd
0498
0200
0499
0177
Match to Page 23
Match to Page 0
24
Lower Ridge Rd
Private Logging Rd
0515
0535
0178
Taylor Hanes Rd
0588
0180
0184
Bumfagon Rd
Gues Meadow Rd
0181
0182
Lower Ridge Rd
Mckenzie Rd
0 500 1,000 2,000
Feet
Match to Page 0

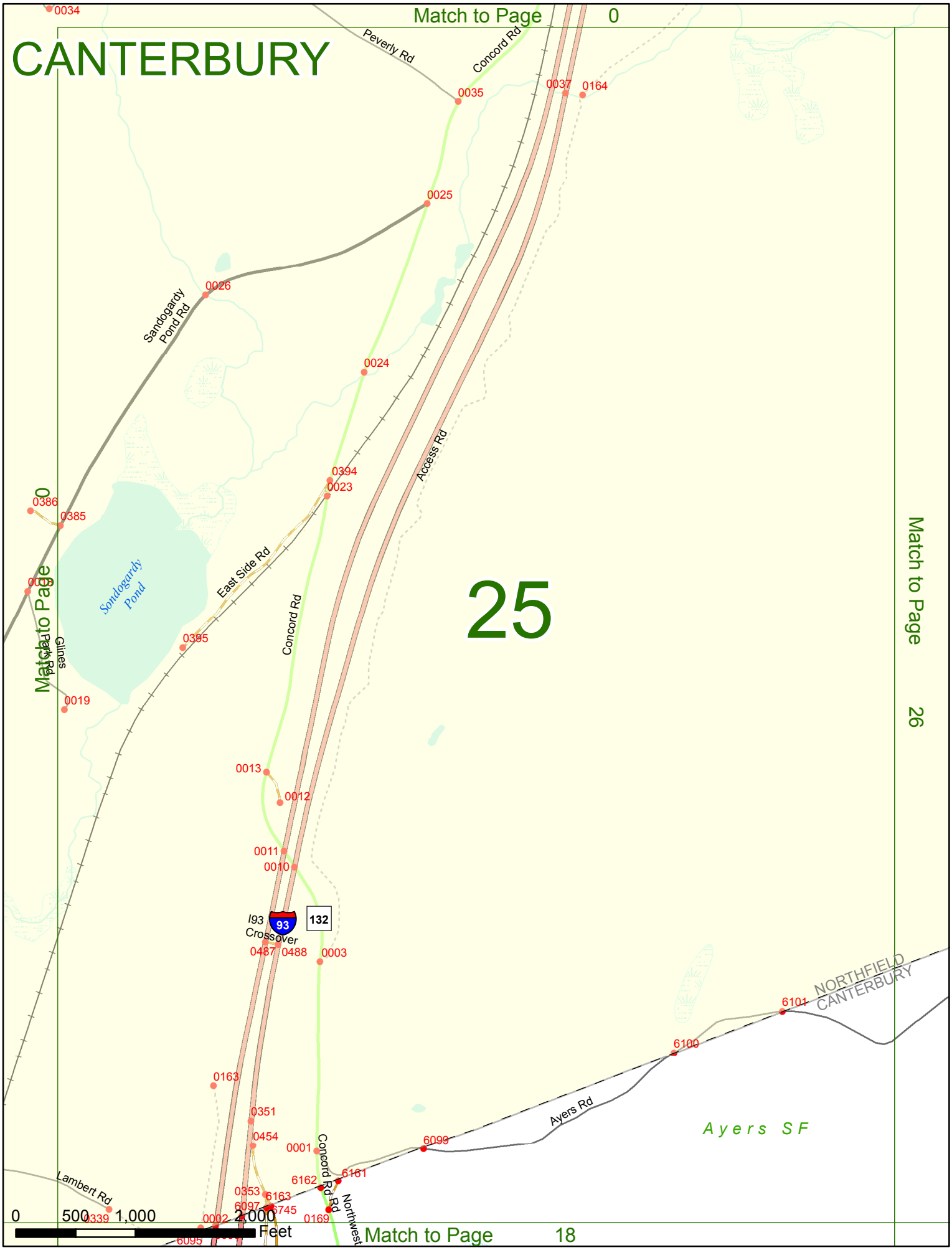
CANTERBURY
25
Match to Page 0
Match to Page 18
Match to Page 26
Match to Page 0
Peverly Rd
Concord Rd
Sandogardy Pond Rd
Access Rd
East Side Rd
Sondogardy Pond
Glines Rd
I93 Crossover
93
132
Ayers Rd
Ayers SF
NORTHFIELD
CANTERBURY
Lambert Rd
Northwest
0034
0035
0037
0164
0025
0026
0024
0394
0023
0386
0385
0395
0019
0013
0012
0011
0010
0487
0488
0003
6101
6100
6099
0163
0351
0454
0001
6162
6161
0353
6163
6097
6745
0169
0339
0002
6095
0
500
1,000
2,000
Feet

Match to Page 0

CANTERBURY

Match to Page 25

Match to Page 27

26

0340

Windfall Rd

NORTHFIELD
CANTERBURY

6102

0438

0170

0941

Ayers Rd

0172

Borough Rd

0420

0173

0419

0 500 1,000 2,000 Feet

Match to Page 19

Match to Page 0

CANTERBURY

Match to Page 26

Match to Page 28

NORTHFIELD
CANTERBURY

27

Forest Pond

0173

0 500 1,000 2,000 Feet

Match to Page 20

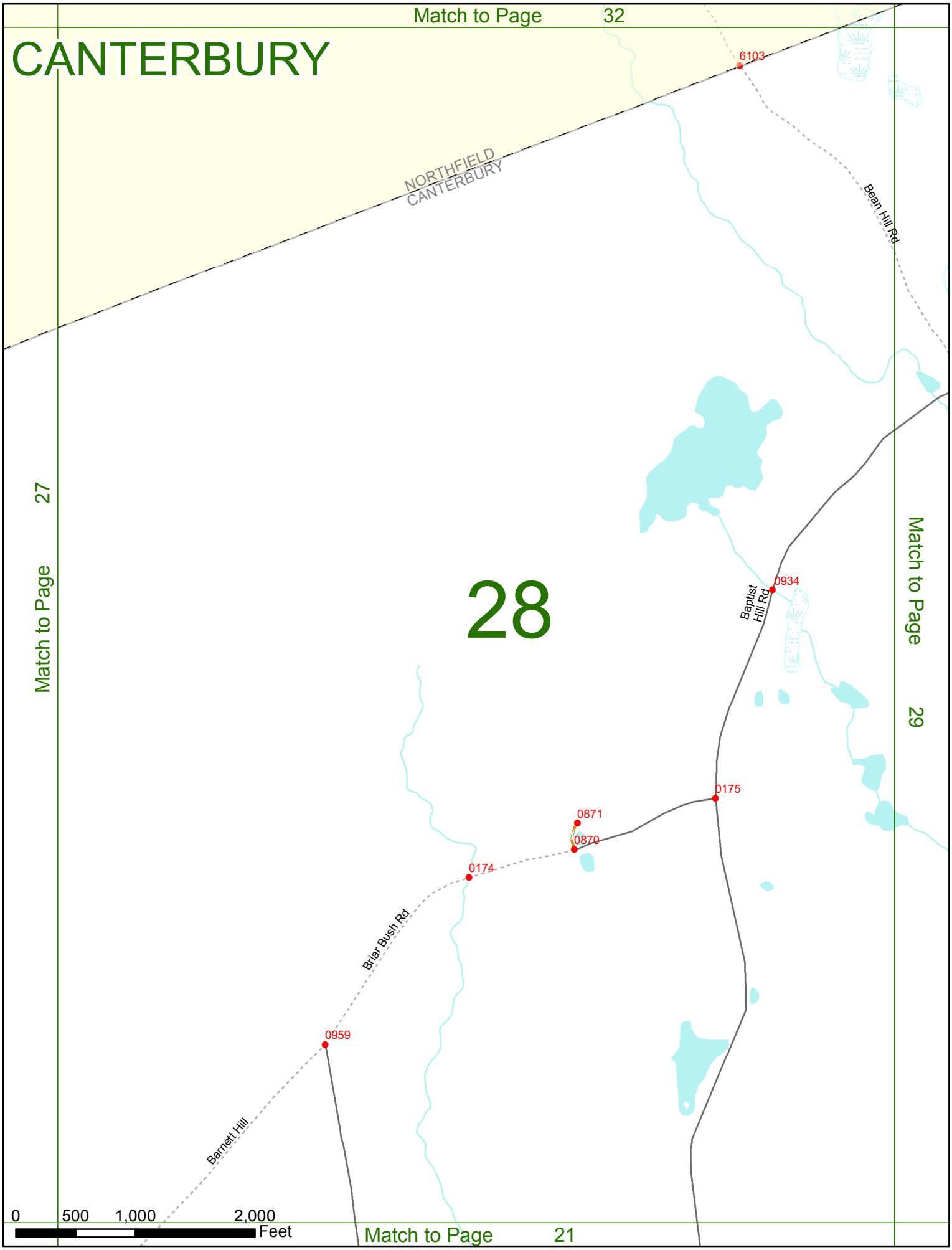
Match to Page 32
CANTERBURY
6103
NORTHFIELD
CANTERBURY
Bean Hill Rd
Match to Page 27
28
Baptist Hill Rd
0934
Match to Page 29
0175
0871
0870
0174
Briar Bush Rd
0959
Barnett Hill
0 500 1,000 2,000
Feet
Match to Page 21

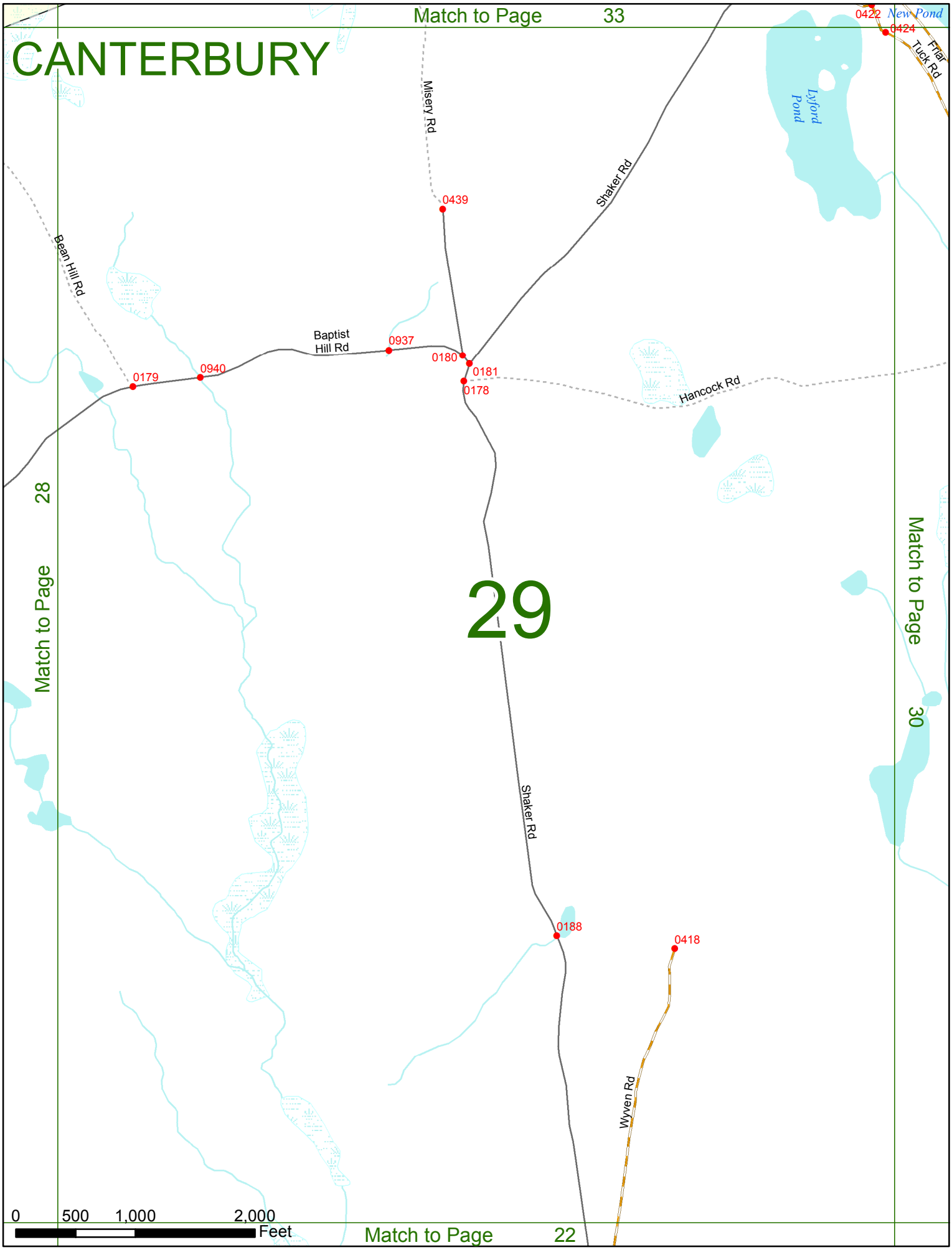
Match to Page 33
CANTERBURY
0422
New Pond
0424
Friar Tuck Rd
Lyford Pond
Misery Rd
Shaker Rd
0439
Bean Hill Rd
Baptist Hill Rd
0937
0180
0181
0178
0179
0940
Hancock Rd
28
29
30
Match to Page
Match to Page
Shaker Rd
0188
0418
Wyven Rd
0
500
1,000
2,000
Feet
Match to Page 22

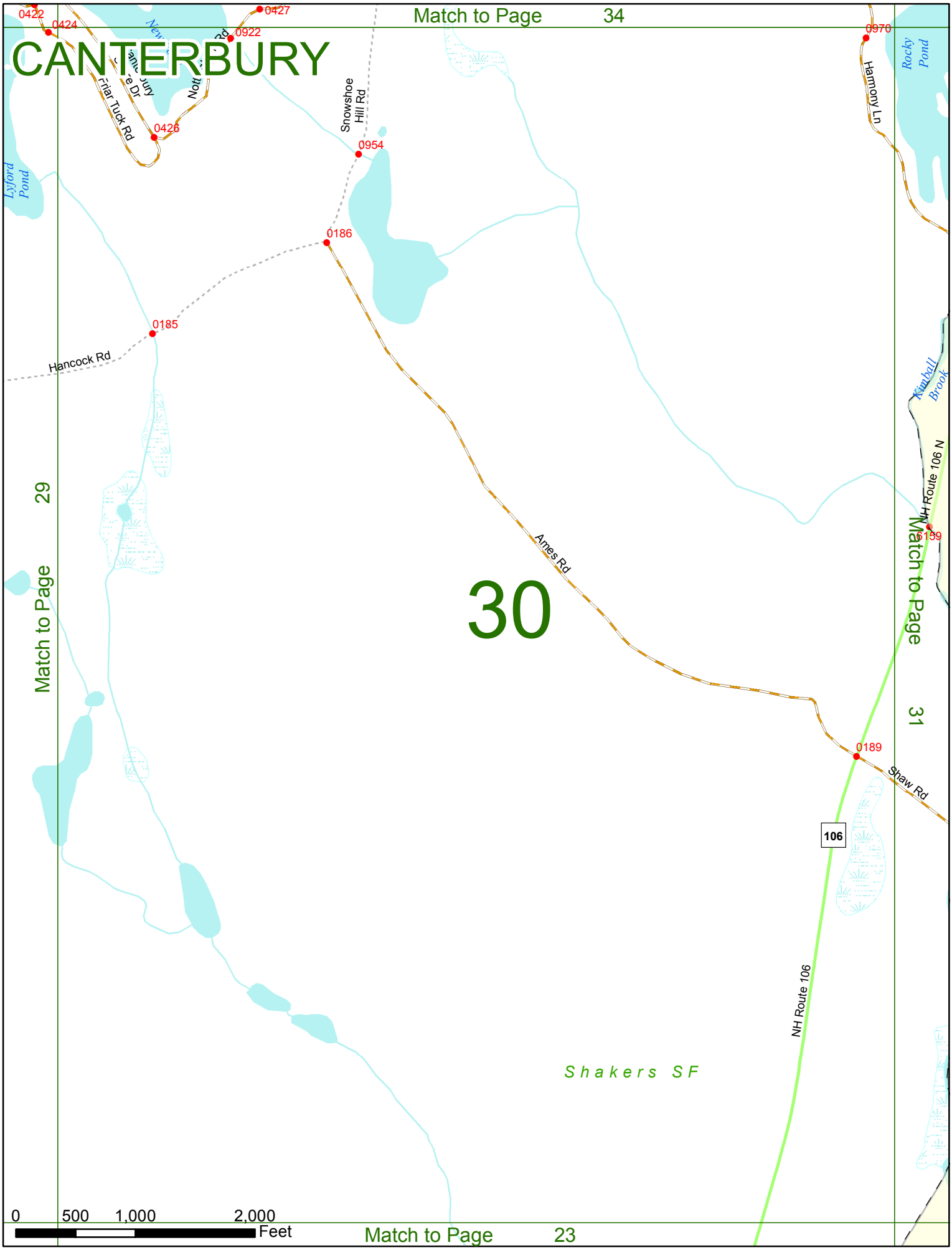
Match to Page 34
CANTERBURY
0422
0424
0427
0922
0970
Friar Tuck Rd
0426
Snowshoe Hill Rd
0954
Harmony Ln
Rocky Pond
Lyford Pond
0186
0185
Hancock Rd
Kimball Brook
NH Route 106 N
0199
Ames Rd
30
Match to Page 29
Match to Page 31
0189
Shaw Rd
106
NH Route 106
Shakers SF
0 500 1,000 2,000 Feet
Match to Page 23

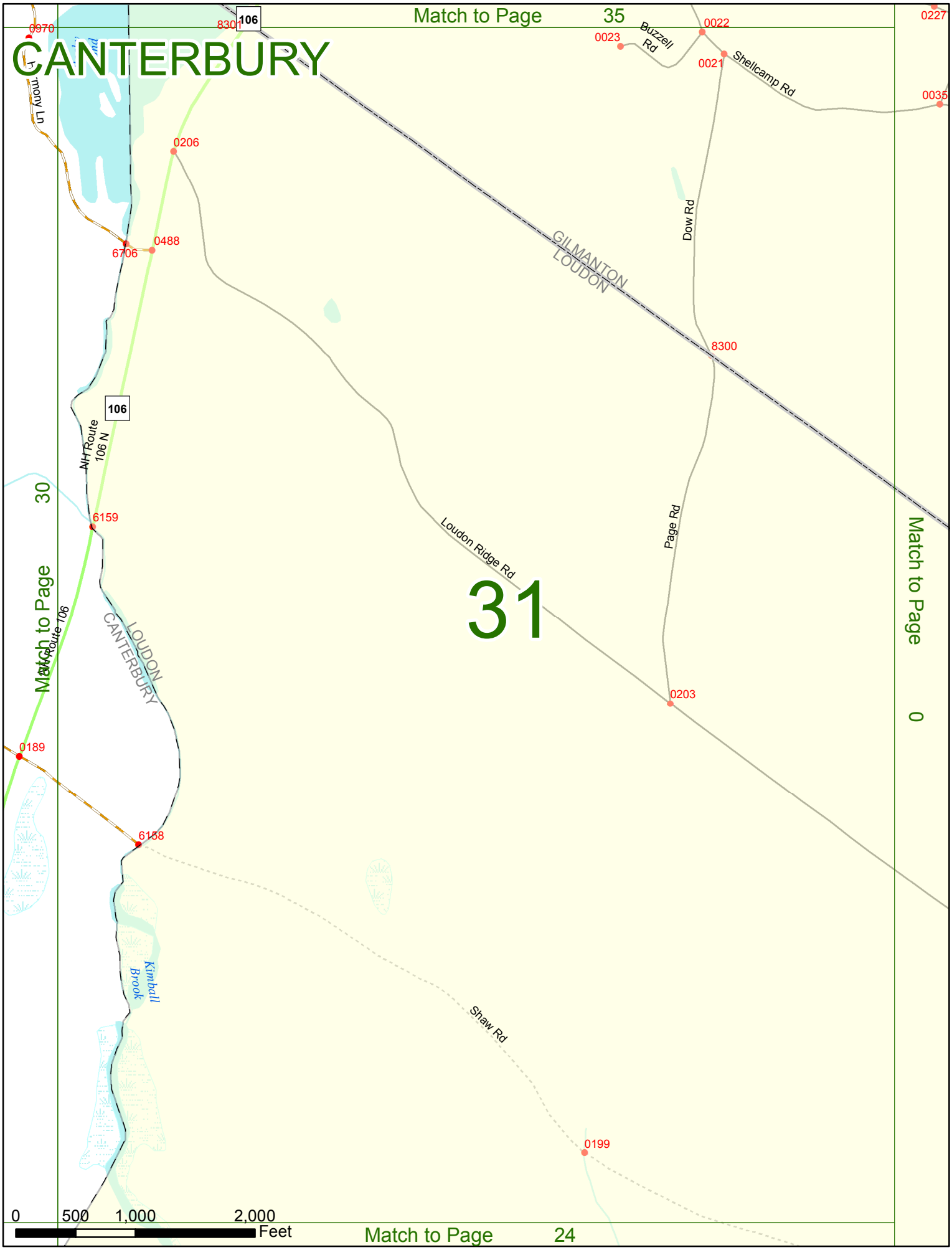
CANTERBURY
31
Match to Page 35
Match to Page 30
Match to Page 0
Match to Page 24
106
0970
8301
0023
Buzzell Rd
0022
0021
Shellcamp Rd
0227
0035
0206
0488
6706
GILMANTON
LOUDON
Dow Rd
8300
NH Route 106 N
6159
Loudon Ridge Rd
Page Rd
NH Route 106
LOUDON
CANTERBURY
0203
0189
6158
Kimball Brook
Shaw Rd
0199
0
500
1,000
2,000
Feet

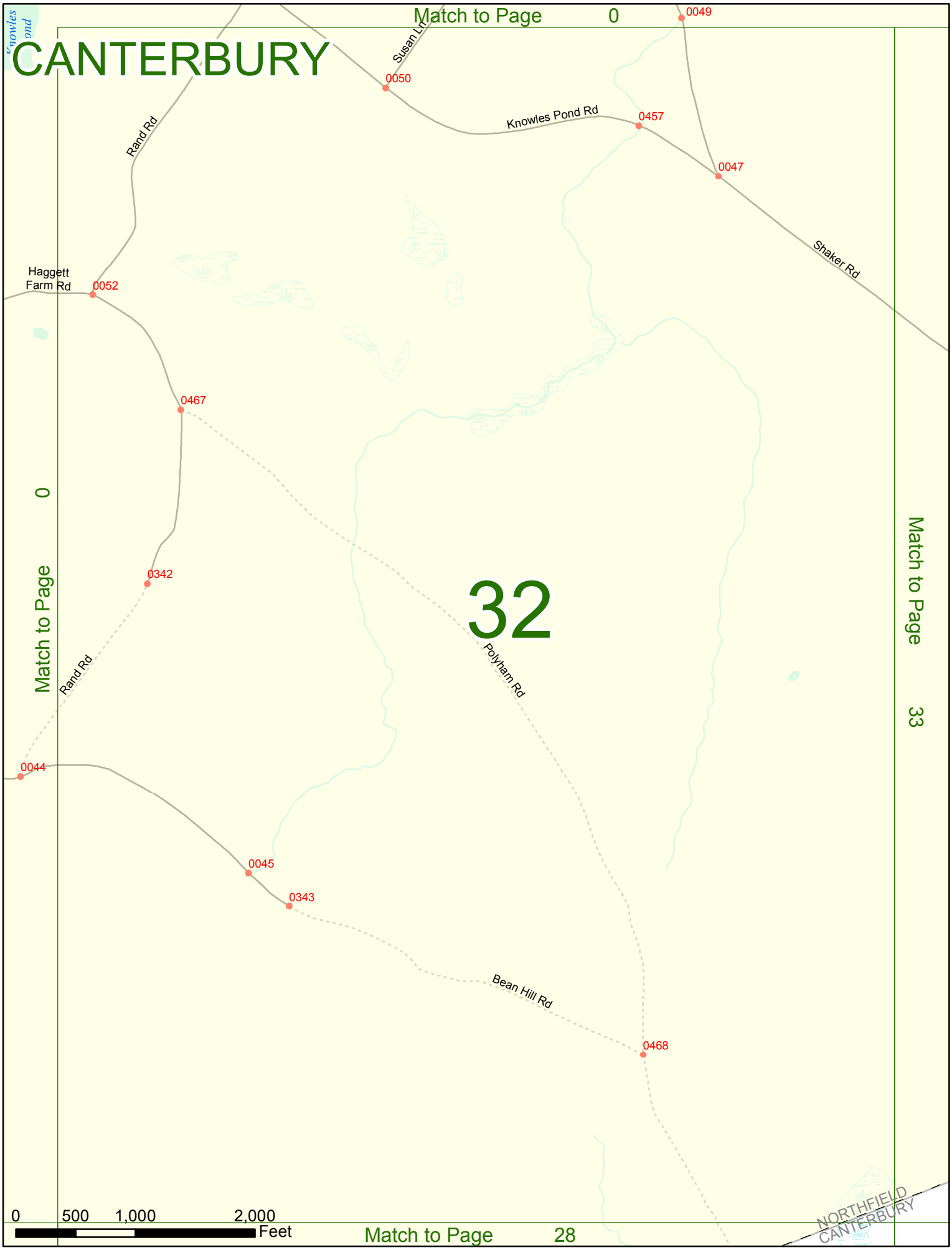
Match to Page 0
CANTERBURY
Knowles Pond
Susan Ln
0049
0050
Knowles Pond Rd
0457
0047
Rand Rd
Shaker Rd
Haggett Farm Rd
0052
0467
0342
32
Polyham Rd
Rand Rd
0044
0045
0343
Bean Hill Rd
0468
Match to Page 0
Match to Page 33
0 500 1,000 2,000 Feet
Match to Page 28
NORTHFIELD
CANTERBURY

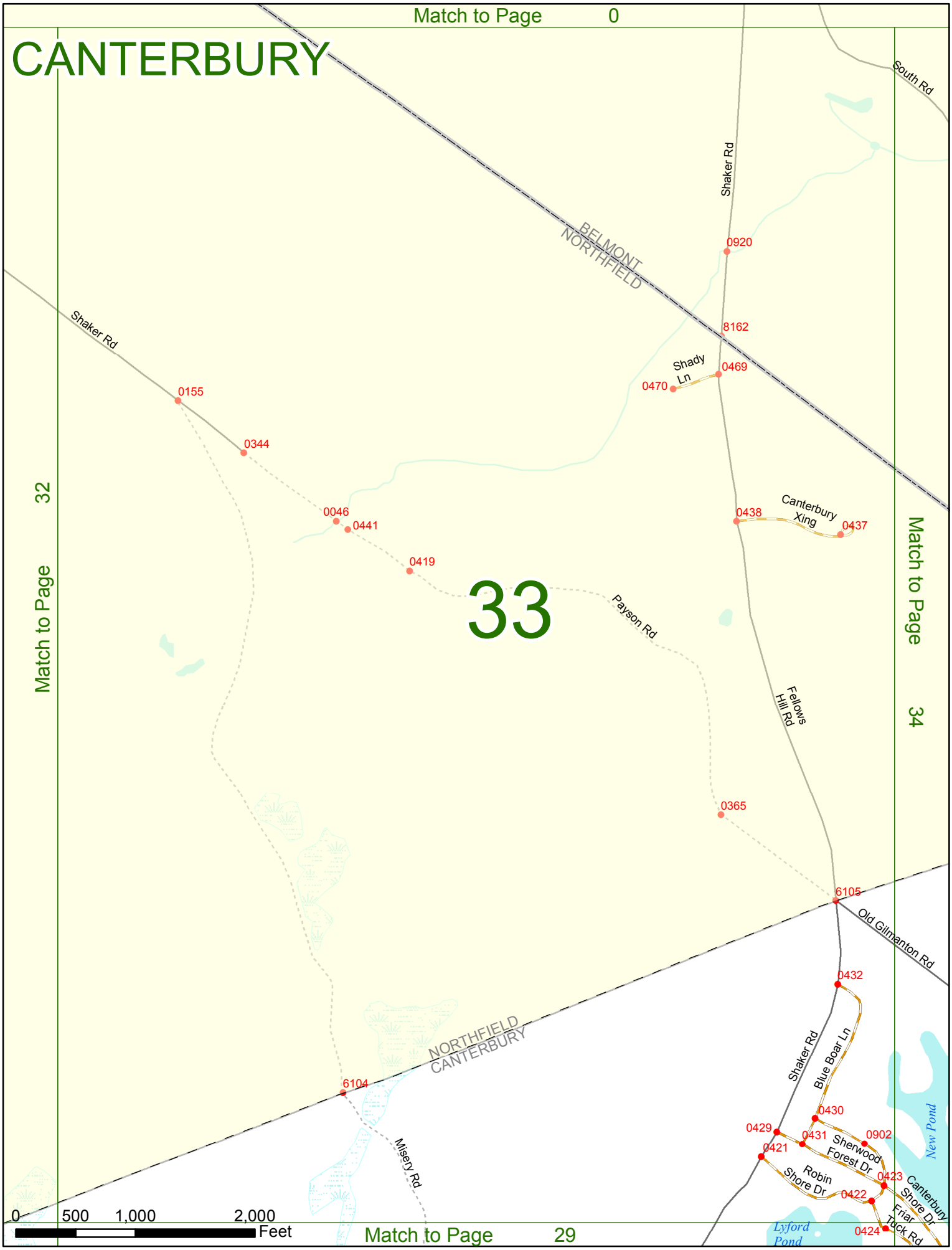
Match to Page 0
CANTERBURY
South Rd
Shaker Rd
BELMONT
NORTHFIELD
0920
8162
Shady Ln
0469
0470
Shaker Rd
0155
0344
0046
0441
0419
0438
Canterbury Xing
0437
33
Payson Rd
Fellows Hill Rd
0365
6105
Old Gilmanton Rd
0432
Shaker Rd
Blue Boar Ln
NORTHFIELD
CANTERBURY
6104
Misery Rd
0430
0429
0431
0902
0421
Sherwood Forest Dr
Robin Shore Dr
0423
0422
Canterbury Shore Dr
Friar Tuck Rd
0424
New Pond
Lyford Pond
Match to Page 32
Match to Page 34
Match to Page 29
0 500 1,000 2,000 Feet

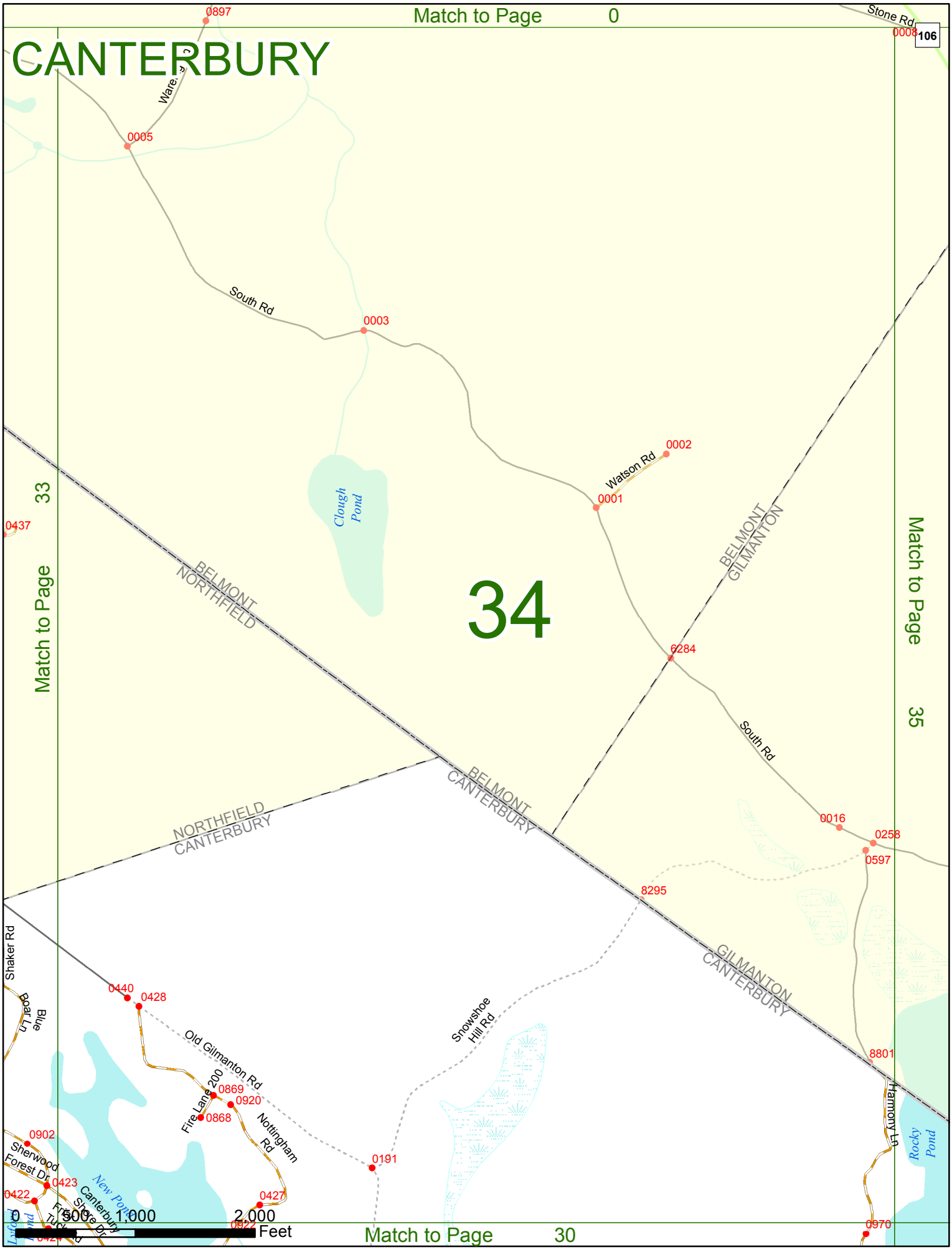
Match to Page 0
CANTERBURY
Stone Rd
106
0897
0008
0005
South Rd
0003
Watson Rd
0002
0001
Clough Pond
BELMONT
GILMANTON
BELMONT
NORTHFIELD
34
0437
Match to Page 33
Match to Page 35
6284
South Rd
BELMONT
CANTERBURY
NORTHFIELD
CANTERBURY
0016
0258
0597
8295
GILMANTON
CANTERBURY
Shaker Rd
Blue Jay Ln
0440
0428
Old Gilmanton Rd
Snowshoe Hill Rd
8801
Fire Lane 200
0869
0920
0868
Nottingham Rd
Harmony Ln
Rocky Pond
0902
Sherwood Forest Dr
0423
0422
New Pond
Canterbury Shore Dr
0427
0191
Tucker Rd
0970
0 500 1,000 2,000
Feet
Match to Page 30

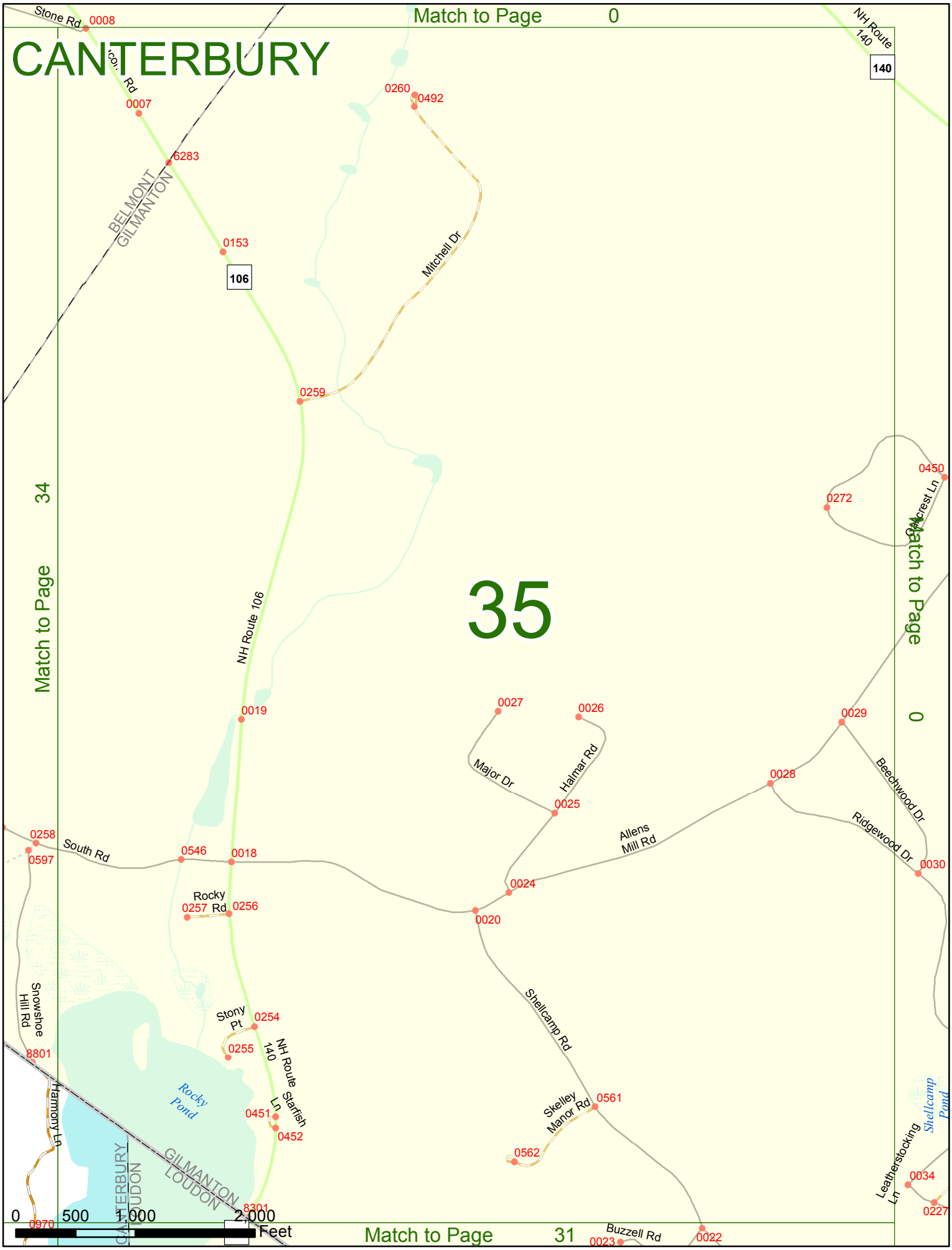
CANTERBURY
35
Match to Page 0
Match to Page 34
Match to Page 0
Match to Page 31
Stone Rd
0008
0007
6283
0153
106
BELMONT
GILMANTON
NH Route 140
140
0260
0492
Mitchell Dr
0259
NH Route 106
0450
0272
Oakcrest Ln
0019
0027
0026
0029
Major Dr
Halmar Rd
0025
0028
Beechwood Dr
Ridgewood Dr
0030
Allens Mill Rd
0258
0597
South Rd
0546
0018
0024
0020
Rocky Rd
0257
0256
Snowshoe Hill Rd
8801
Stony Pt
0254
0255
NH Route 140
Starfish Ln
0451
0452
Rocky Pond
Harmony Ln
Shellcamp Rd
Skelley Manor Rd
0561
0562
Shellcamp Pond
Leatherstocking Ln
0034
0227
GILMANTON
LOUDON
CANTERBURY
LOUDON
8301
0970
0
500
1,000
2,000
Feet
Buzzell Rd
0023
0022