



*Department of Transportation*

Maps and data sets are not guaranteed to be free from errors and omissions. Data is in a constant state of update and correction by various groups and agencies. Information displayed on this map is the best available at the time of publication.

# 2015 Nodal Reference Bookmap

## LEGEND

**Divided Highway  
Limited Access**

**Turnpike  
Toll Road**

**U.S. Route**

**N.H. Route**

**State Roads  
(Carries NO Route Number)**

**Local Roads**

**Class 6 Roads  
(Not Maintained)**

**Private Roads**

 **State Line**

 **County Line**

 **Town Line**

 **Rivers & Streams**



**Lakes & Ponds**



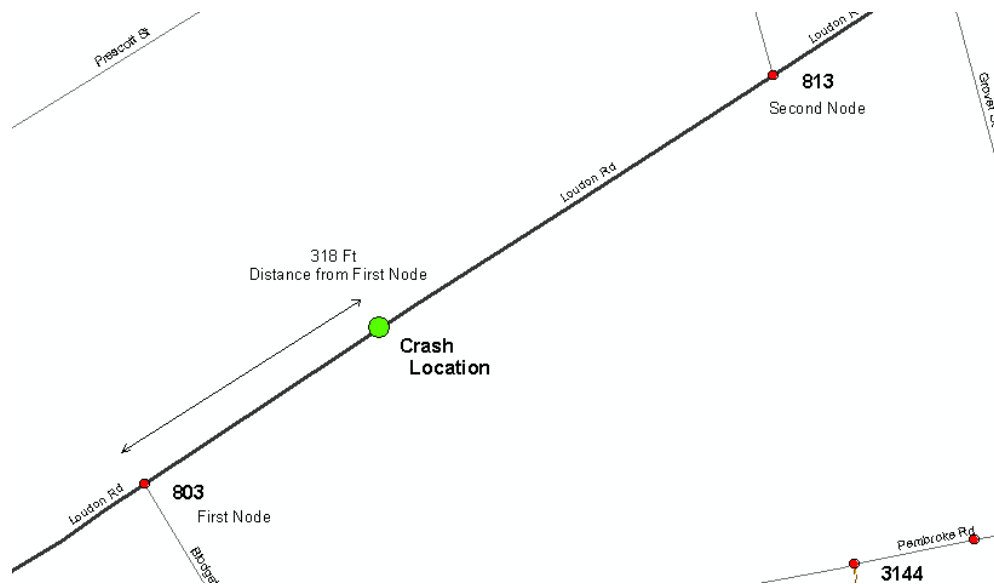
**State Parks**



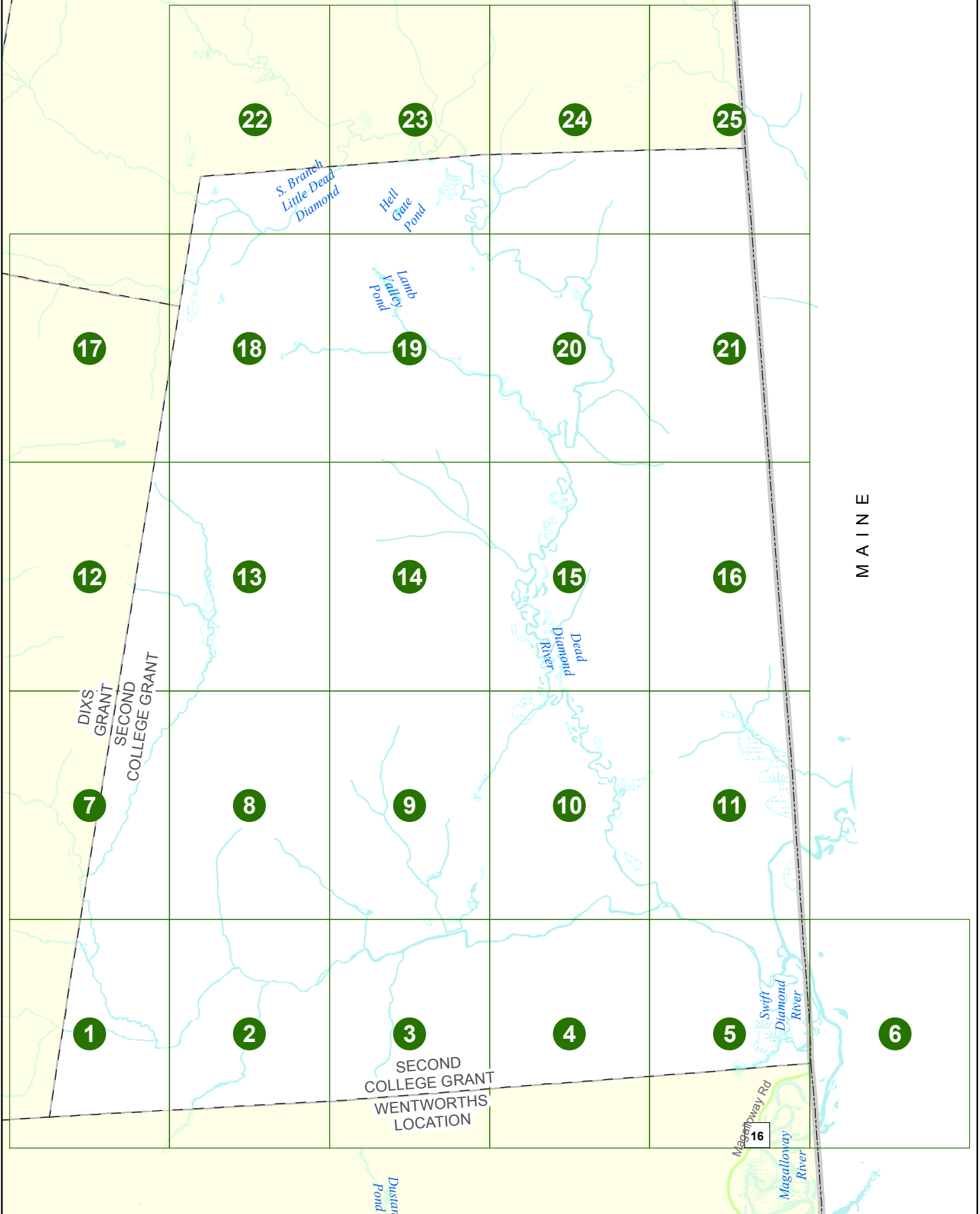
**National & State Forests**



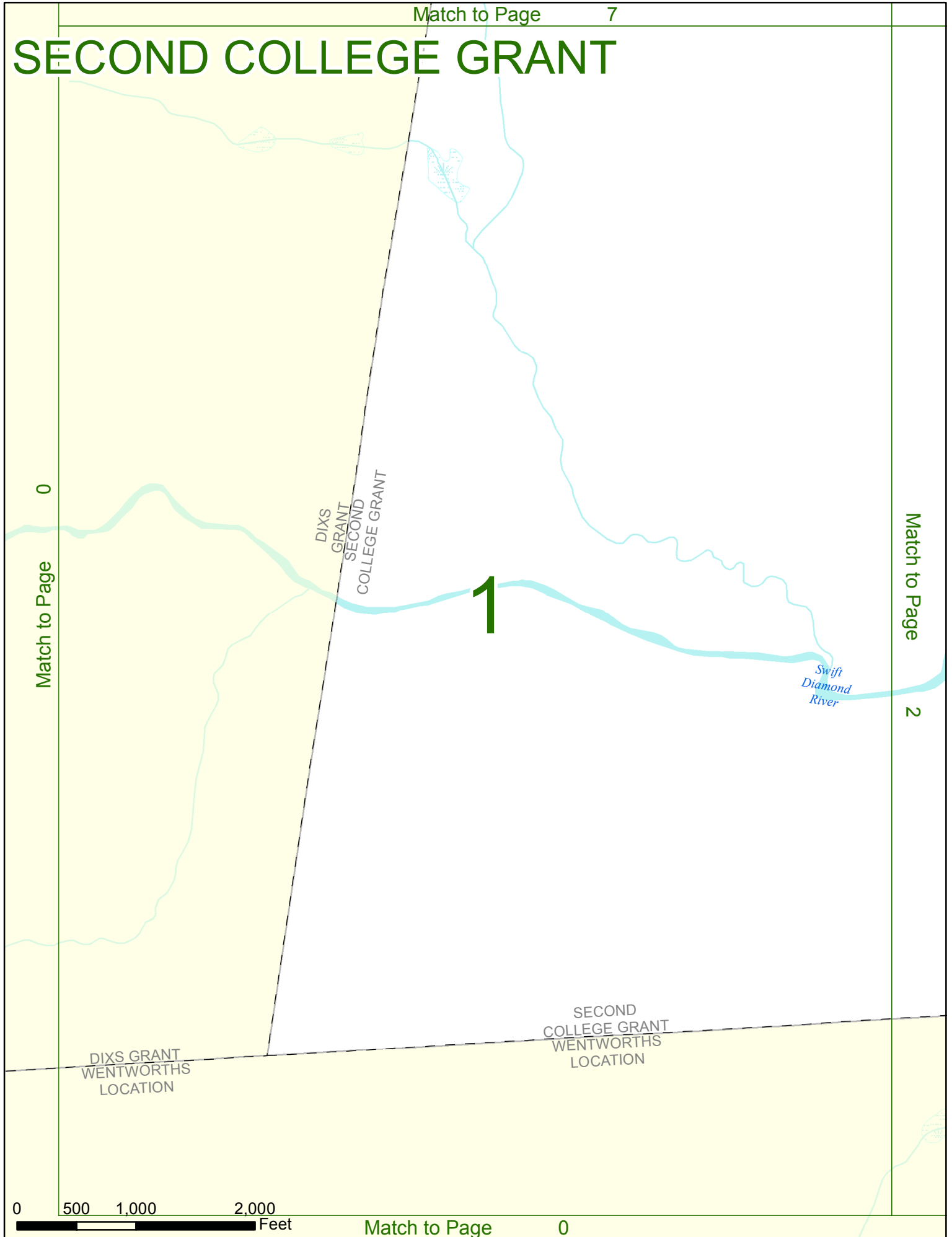
**Reference Nodes**



# SECOND COLLEGE GRANT



# SECOND COLLEGE GRANT



Match to Page 0

Match to Page 2

# SECOND COLLEGE GRANT

Match to Page 1

Match to Page 3

2

Swift  
Diamond  
River

SECOND  
COLLEGE GRANT  
WENTWORTHS  
LOCATION

# SECOND COLLEGE GRANT

Swift  
Diamond  
River

Match to Page 2

Match to Page 4

3

SECOND  
COLLEGE GRANT  
WENTWORTHS  
LOCATION

# SECOND COLLEGE GRANT

Swift  
Diamond  
River

3

Match to Page

Match to Page 5

4

SECOND  
COLLEGE GRANT  
WENTWORTHS  
LOCATION

# SECOND COLLEGE GRANT

Match to Page 4

5

Match to Page 6

SECOND COLLEGE GRANT  
WENTWORTHS  
LOCATION

8021

16

Magalloway Rd  
0005

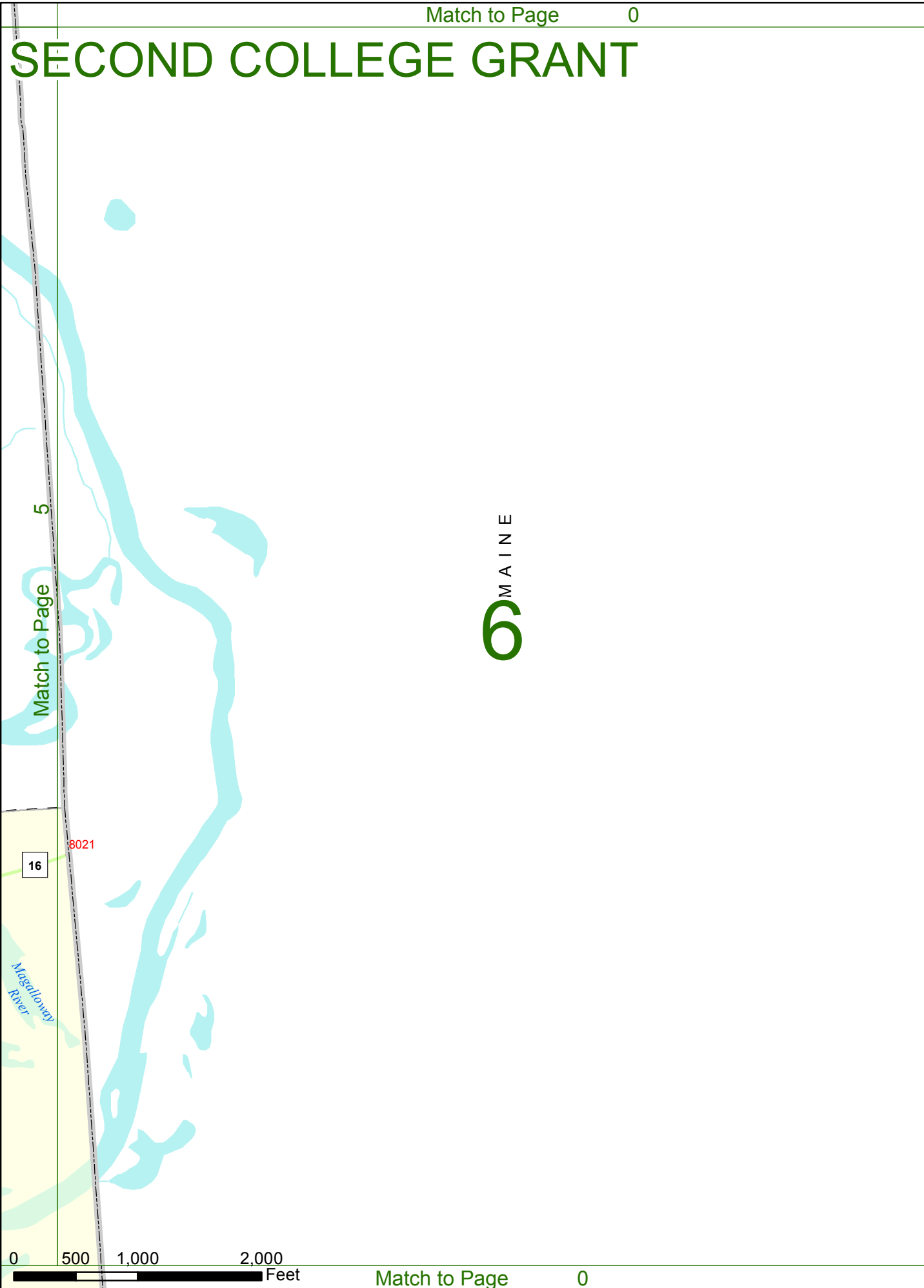
Magalloway  
River

0 500 1,000 2,000 Feet

Match to Page

0

# SECOND COLLEGE GRANT



# SECOND COLLEGE GRANT

0

Match to Page

7

DIXS  
GRANT  
SECOND  
COLLEGE GRANT

Match to Page

8

# SECOND COLLEGE GRANT

Match to Page 7

8

Match to Page 9

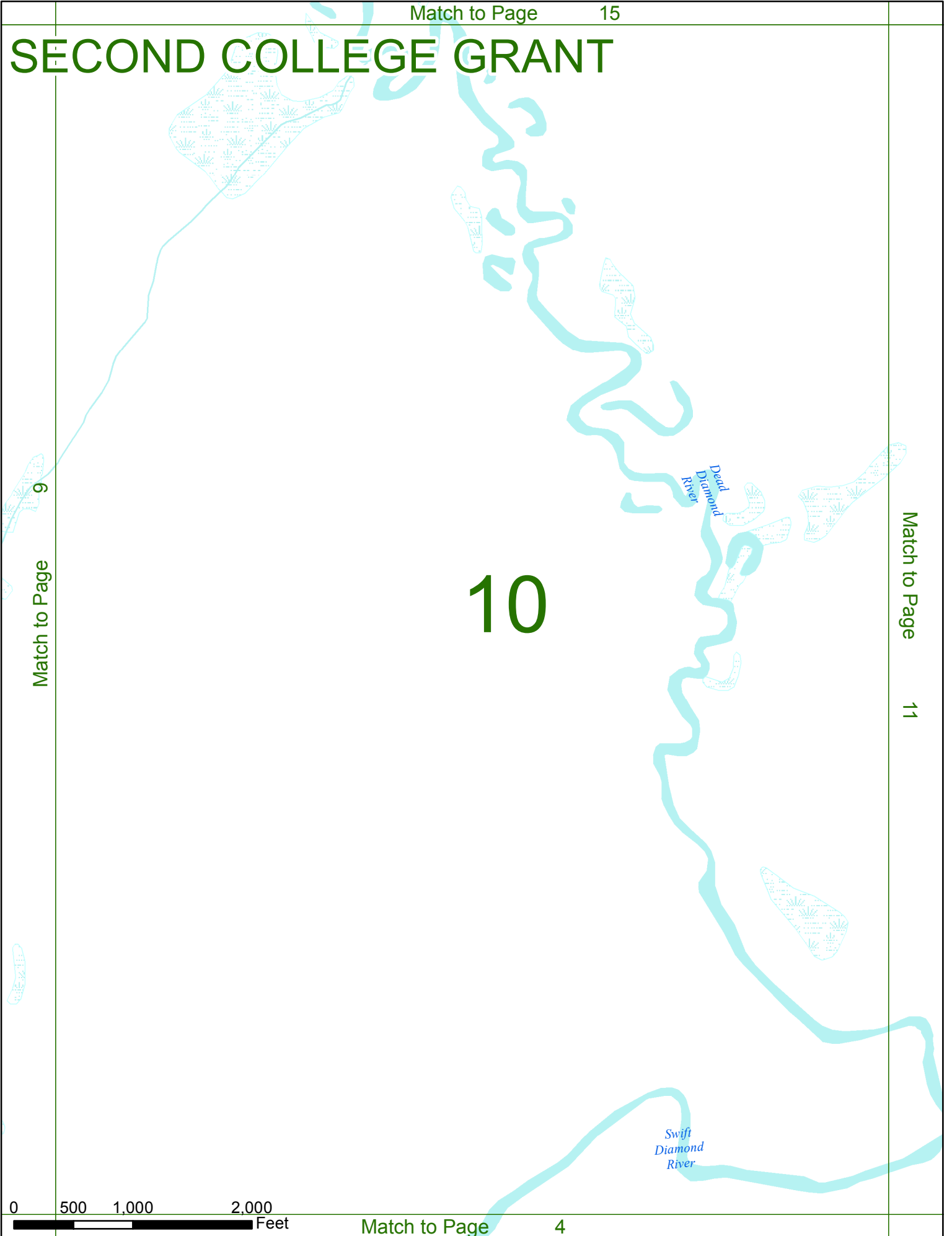
# SECOND COLLEGE GRANT

Match to Page 8

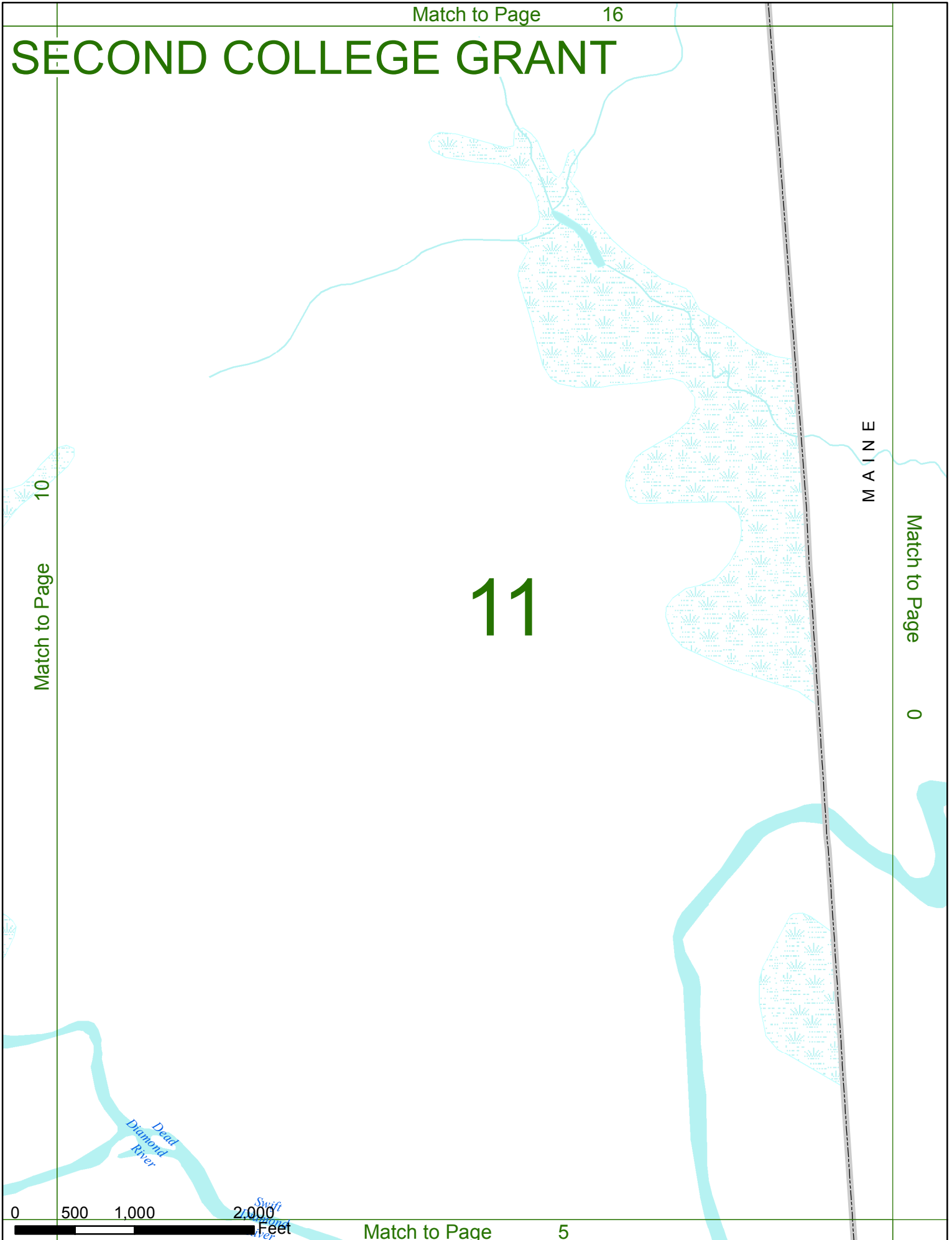
Match to Page 10

9

# SECOND COLLEGE GRANT



# SECOND COLLEGE GRANT



Match to Page

10

Match to Page

0

MAINE

11

0 500 1,000 2,000 Feet

Match to Page

5

# SECOND COLLEGE GRANT

0

Match to Page

12

DIXS  
GRANT  
SECOND  
COLLEGE GRANT

Match to Page

13

# SECOND COLLEGE GRANT

13

12

Match to Page

Match to Page 14

# SECOND COLLEGE GRANT

Match to Page 13

Match to Page 15

14

# SECOND COLLEGE GRANT

Match to Page 14

Match to Page 16

15

Dead  
Diamond  
River

# SECOND COLLEGE GRANT

Match to Page 15

16

M A I N E

Match to Page 0

# SECOND COLLEGE GRANT

Match to Page 0

ATKINSON - GILMANTON  
ACADEMY GRANT  
DIXS GRANT

17

Match to Page 18

DIXS  
GRANT  
SECOND  
COLLEGE GRANT

# SECOND COLLEGE GRANT

ATKINSON - GILMANTON  
ACADEMY GRANT  
SECOND  
COLLEGE GRANT

17

Match to Page

DIXS  
GRANT  
SECOND  
COLLEGE GRANT

18

Match to Page

19

# SECOND COLLEGE GRANT

Match to Page 18

Match to Page 20

19

Dead  
Diamond  
River

Lamb  
Valley  
Pond

# SECOND COLLEGE GRANT

Match to Page 19

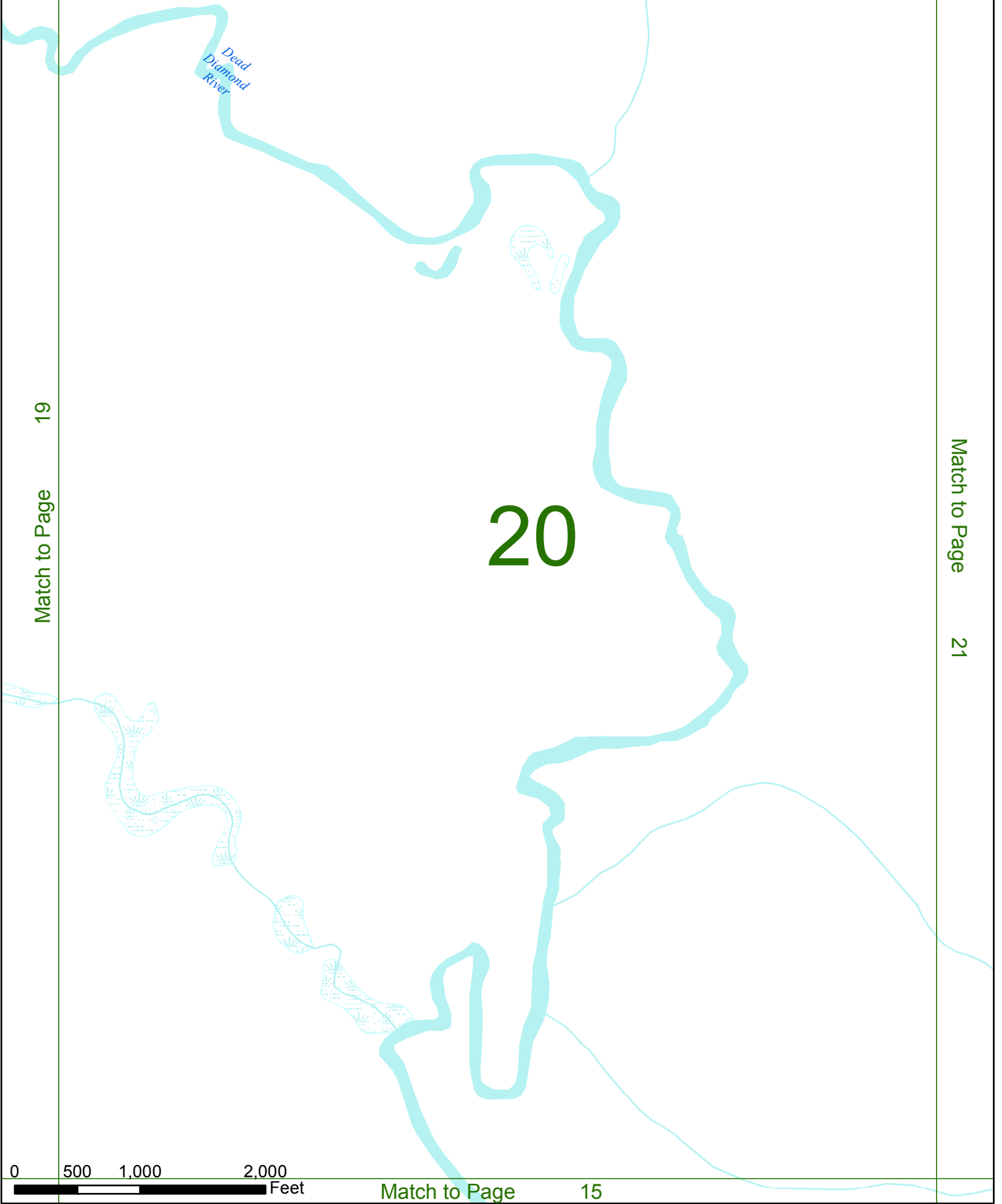
Match to Page 21

20

Dead  
Diamond  
River

0 500 1,000 2,000 Feet

Match to Page 15



# SECOND COLLEGE GRANT

20

Match to Page

21

M A I N E

Match to Page

0

# SECOND COLLEGE GRANT

Match to Page 0

22

Match to Page

23

Little Dead  
Diamond River

ATKINSON - GILMANTON  
ACADEMY GRANT  
SECOND  
COLLEGE GRANT

S. Branch  
Little Dead  
Diamond

# SECOND COLLEGE GRANT

22

Match to Page

23

Match to Page

24

Little Dead  
Diamond  
River

ATKINSON - GILMANTON  
ACADEMY GRANT  
SECOND  
COLLEGE GRANT

S. Branch  
Little Dead  
Diamond

Hell Gate  
Pond

Dead  
Diamond  
River

# SECOND COLLEGE GRANT

Match to Page 23

Match to Page 25

24

ATKINSON - GILMANTON  
ACADEMY GRANT  
SECOND  
COLLEGE GRANT

Dead  
Diamond  
River

0 500 1,000 2,000 Feet

Match to Page 20

# SECOND COLLEGE GRANT

24

Match to Page

25

MAINE

Match to Page 0

ATKINSON - GILMANTON  
ACADEMY GRANT  
SECOND  
COLLEGE GRANT