New Hampshire DOT
Department of Transportation

Maps and data sets are not guaranteed to be free from errors and omissions. Data is in a constant state of update and correction by various groups and agencies. Information displayed on this map is the best available at the time of publication.

2015 Nodal Reference Bookmap

LEGEND

Divided Highway
Linited Access

Turnpike
Toll Road

U.S. Route

N.H. Route

State Roads
(Carries NO Route Number)

Local Roads

Class 6 Roads
(Not Maintained)

Private Roads

State Line

County Line

Town Line

Rivers & Streams

Lakes & Ponds

State Parks

National & State Forests

Reference Nodes

NHDOT will accept crash locations based on the State of NH Uniform Police Traffic Accident Report.

Crash occurred on:

Option 1 Street Address

123 Main Street

Option 2

Route No and/or Street name	Distance from Intersecting Street	NESW	Intesecting Road, Bridge, Town/County line
Main Street	*500*	*E*	*Oak Street*

Option 3

First Node	Distance from First Node	Second Node
515	*212*	*632*

Option 4

Route No and/or Street name	Mile Marker on Interstate Only	NESW	Mile (Marker)
I89S	*700 feet*	*S*	*36.8*

Option 3 – Example

Street Name	*Loudon Road*
First Node	*803*
Distance from First Node	318 Ft
Second Node	*813*

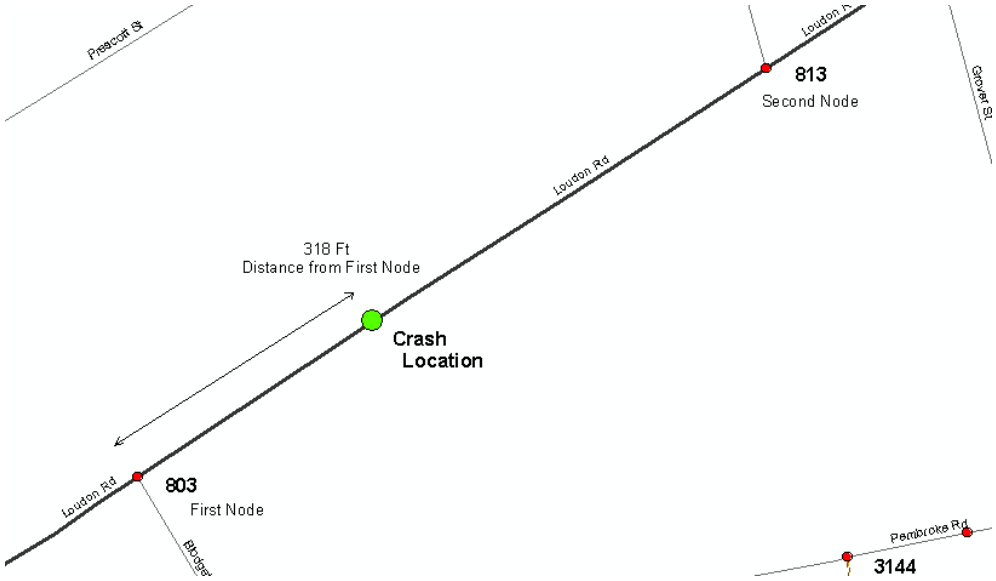

KEENE

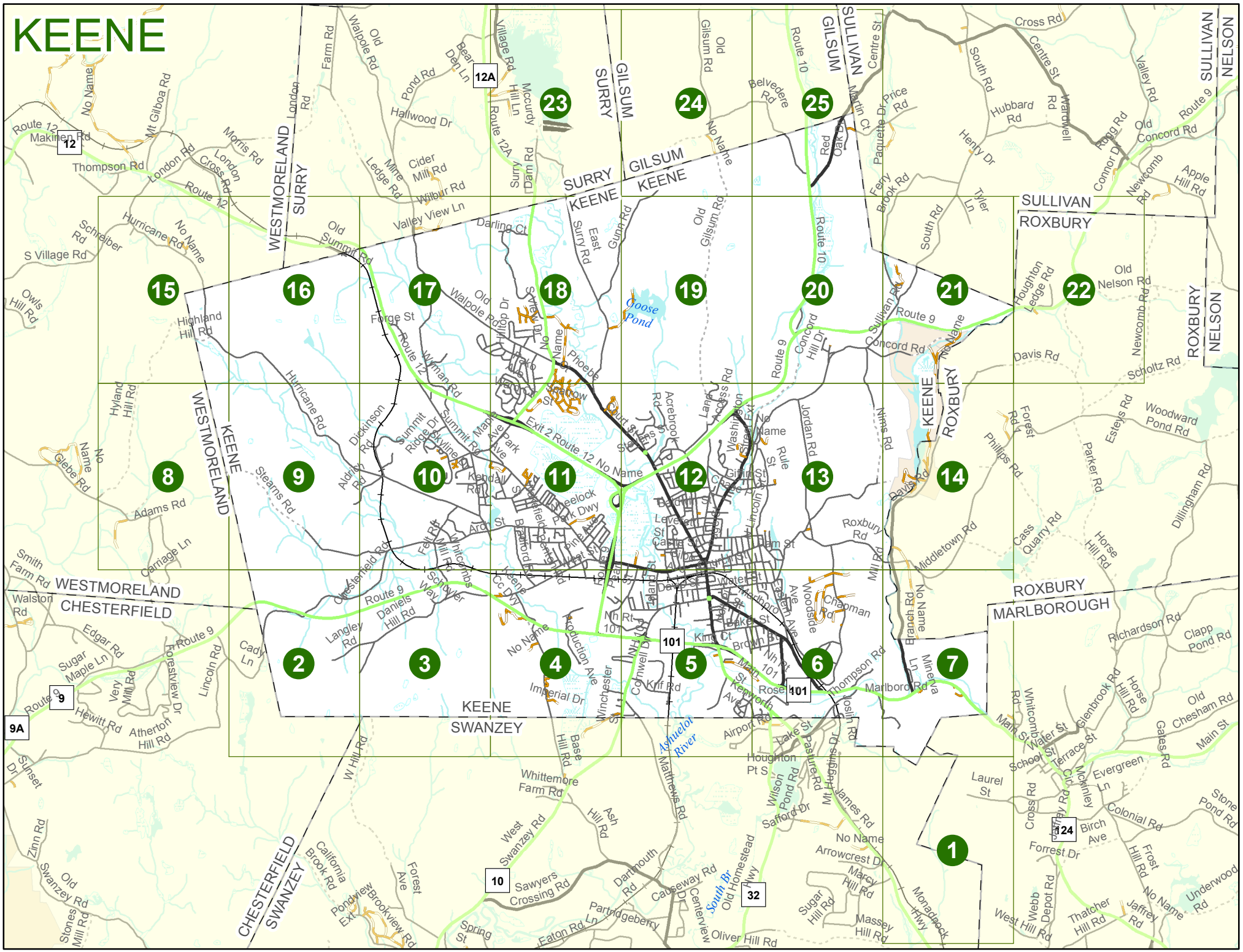

Date: 12/4/2014

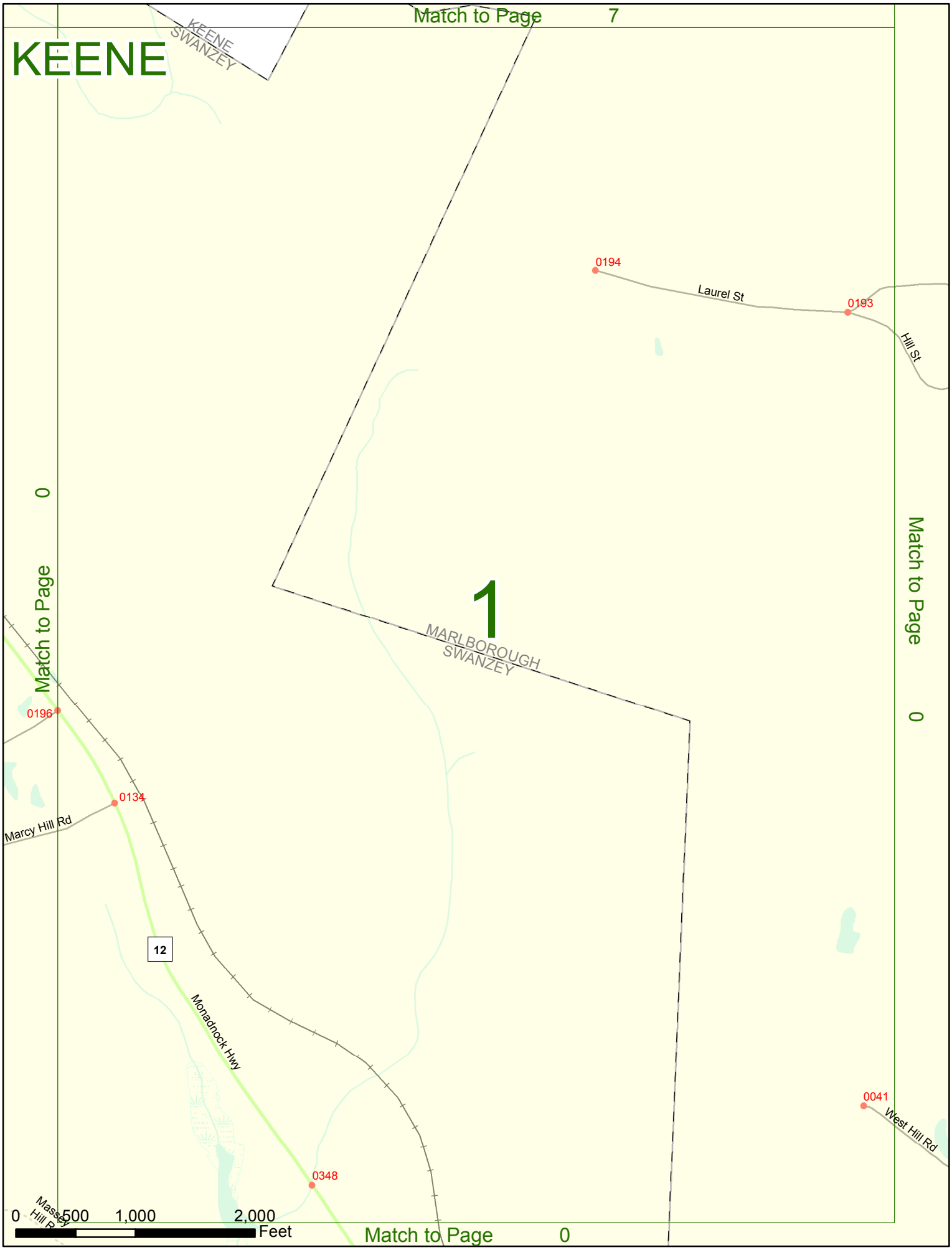
Match to Page 7
KEENE
KEENE
SWANZEY
0194
Laurel St
0193
Hill St
Match to Page 0
Match to Page 0
1
MARLBOROUGH
SWANZEY
0196
0134
Marcy Hill Rd
12
Monadnock Hwy
0041
West Hill Rd
0348
Massey Hill Rd
0 500 1,000 2,000
Feet
Match to Page 0

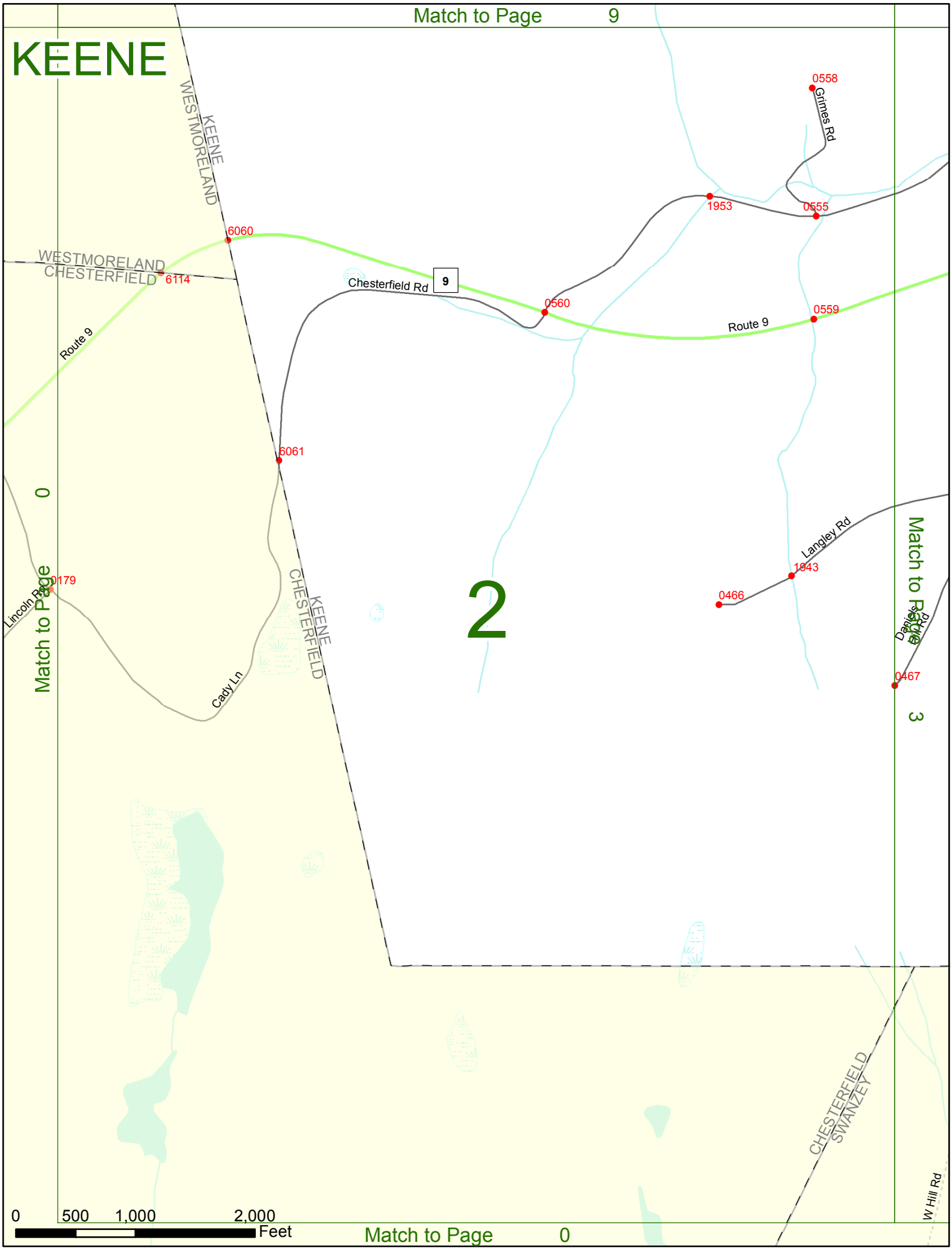
Match to Page 9
KEENE
KEENE
WESTMORELAND
WESTMORELAND
CHESTERFIELD
6060
6114
Route 9
Chesterfield Rd
9
0558
Grimes Rd
1953
0555
0560
0559
Route 9
6061
Match to Page 0
0179
Lincoln Rd
Cady Ln
KEENE
CHESTERFIELD
2
Langley Rd
1943
0466
Daniels Rd
0467
Match to Page 3
CHESTERFIELD
SWANZEY
W Hill Rd
0
500
1,000
2,000
Feet
Match to Page 0

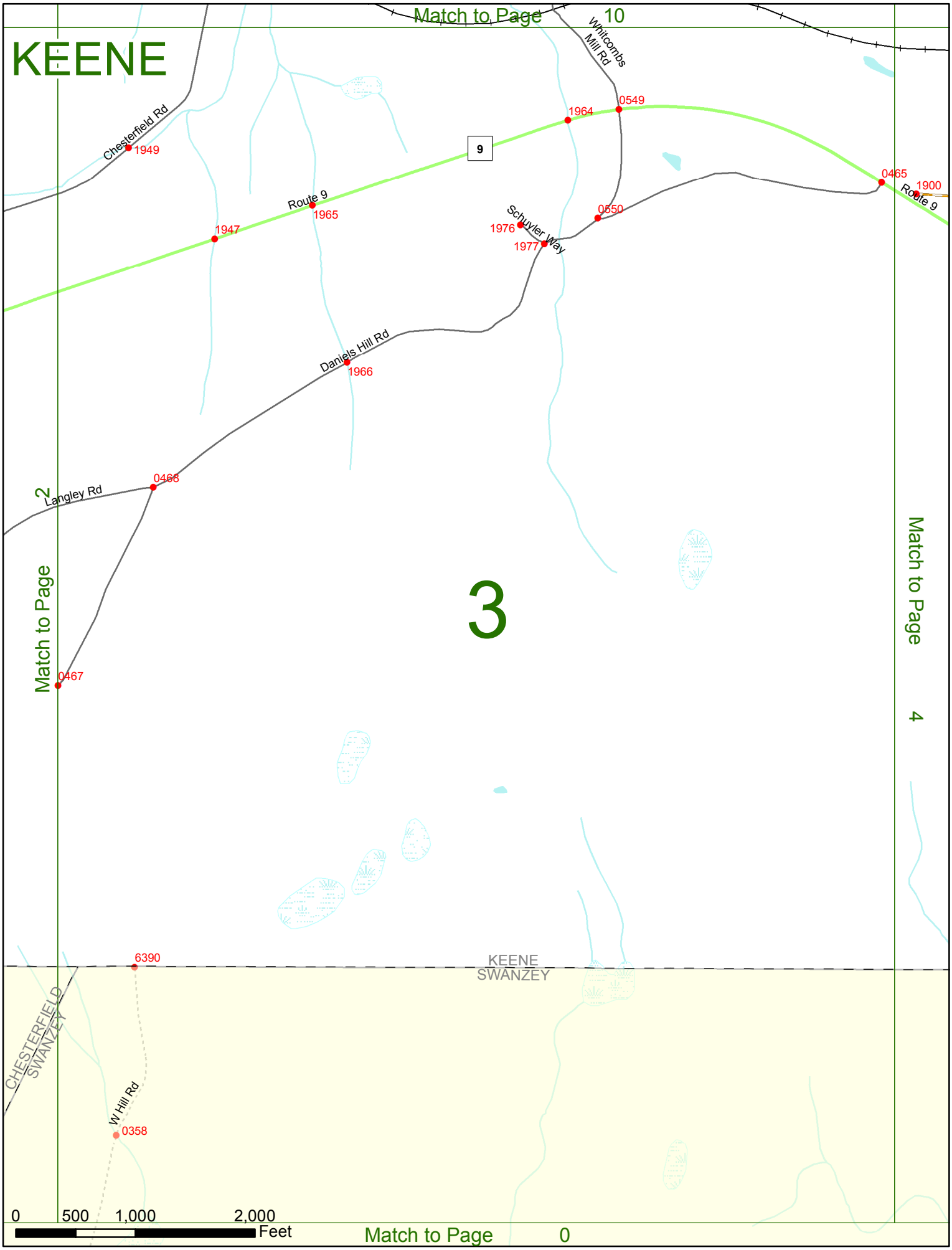
Match to Page 10
KEENE
Whitcombs Mill Rd
Chesterfield Rd
1949
1964
0549
9
0465
1900
Route 9
Route 9
1965
1947
Schuyler Way
0550
1976
1977
Daniels Hill Rd
1966
0466
Langley Rd
2
Match to Page
3
Match to Page
4
0467
6390
KEENE
SWANZEY
CHESTERFIELD
SWANZEY
W Hill Rd
0358
0
500
1,000
2,000
Feet
Match to Page 0

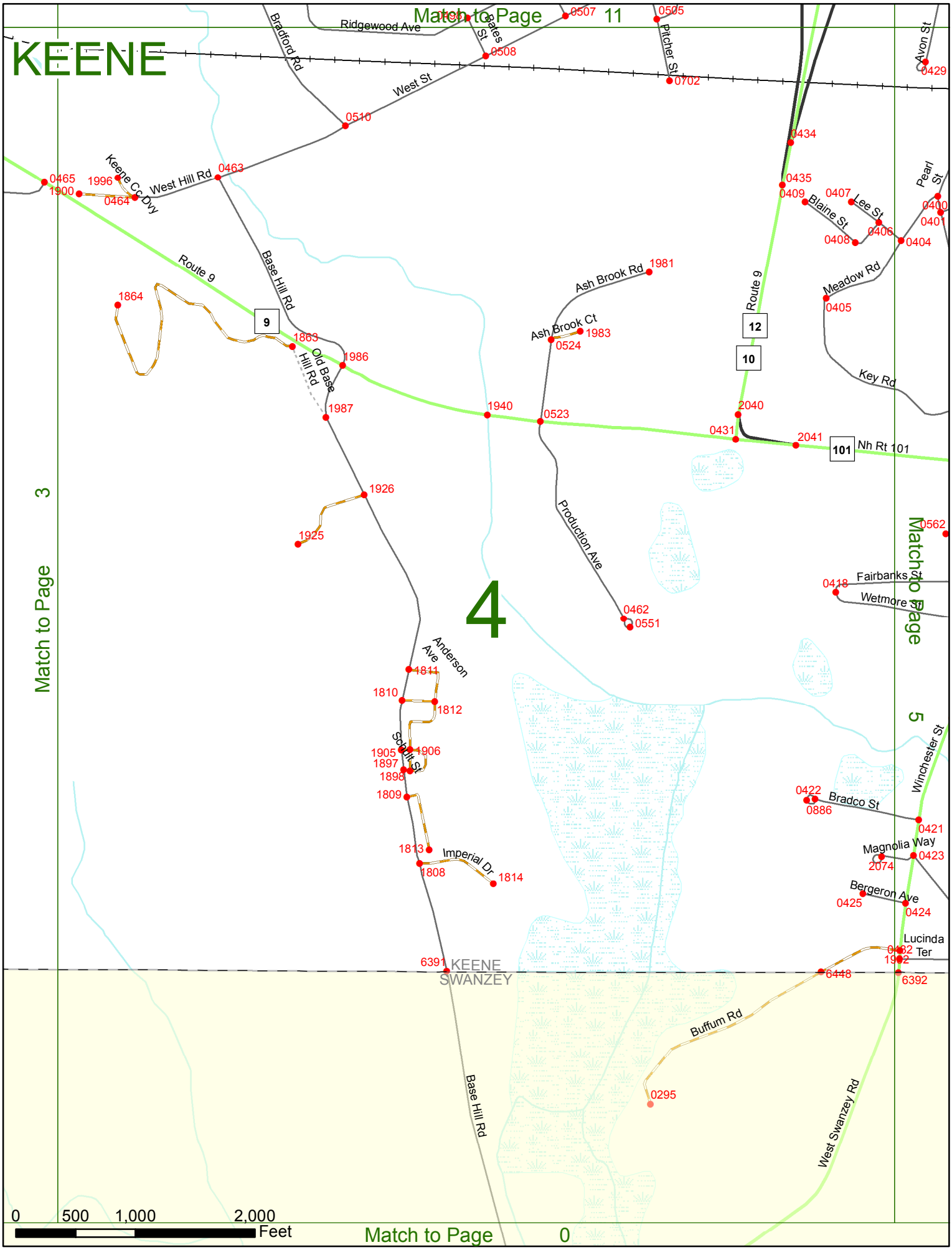
KEENE
Match to Page 11
Match to Page 3
Match to Page 5
Match to Page 0
4
Ridgewood Ave
Bradford Rd
Bates St
Pitcher St
Avon St
West St
West Hill Rd
Keene Cc Dwy
Route 9
Base Hill Rd
Old Base Hill Rd
Ash Brook Rd
Ash Brook Ct
Route 9
Meadow Rd
Key Rd
Blaine St
Lee St
Pearl St
Nh Rt 101
Production Ave
Fairbanks St
Wetmore St
Anderson Ave
Schult St
Imperial Dr
Bradco St
Winchester St
Magnolia Way
Bergeron Ave
Lucinda Ter
KEENE
SWANZEY
Buffum Rd
West Swanzey Rd
Base Hill Rd
0 500 1,000 2,000
Feet

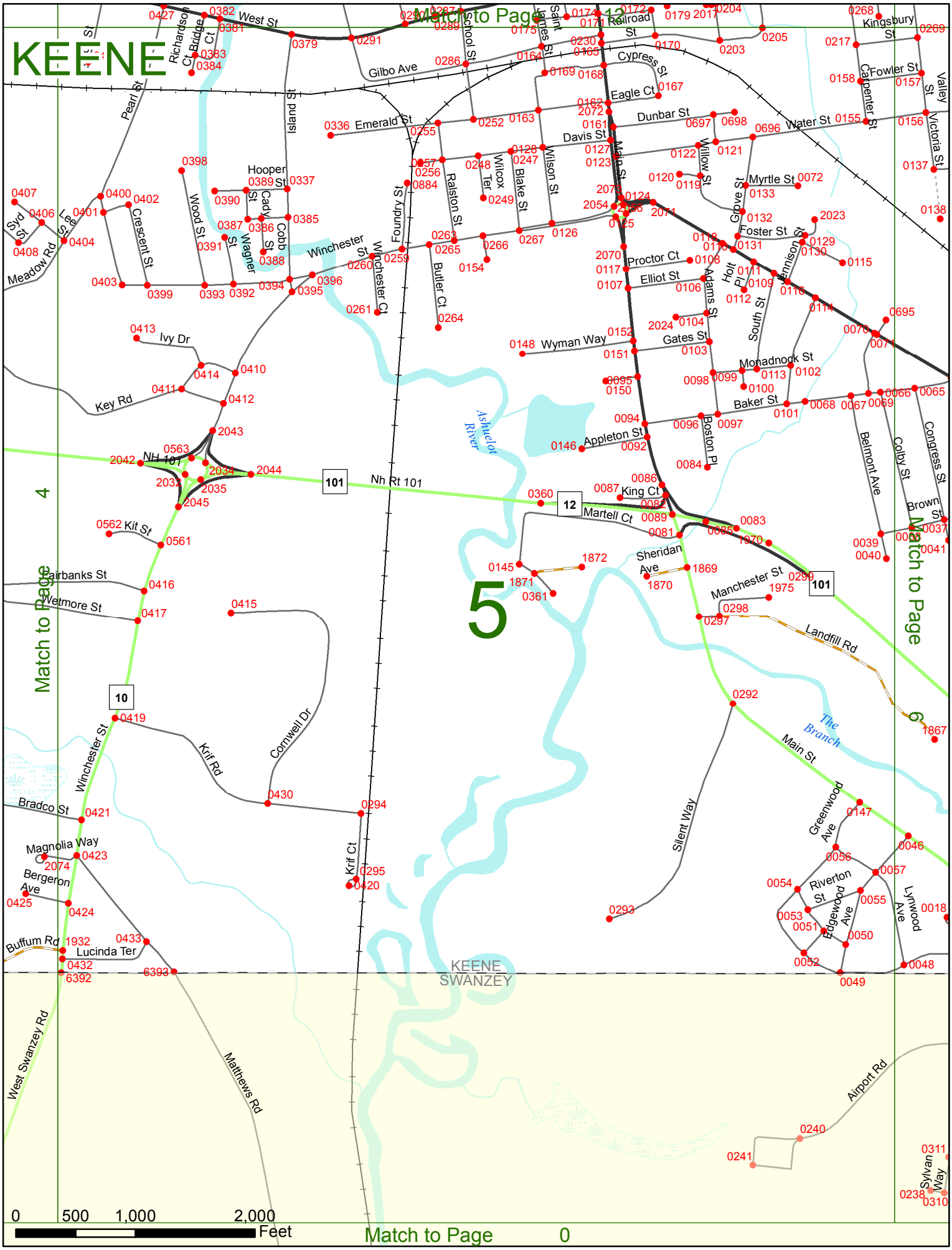
KEENE
Match to Page 12
Match to Page 4
Match to Page 6
Match to Page 0
5
West St
Richardson Ct
Bridge Ct
Gilbo Ave
Pearl St
Island St
Emerald St
Hooper St
Cady St
Cobb St
Wagner St
Wood St
Crescent St
Meadow Rd
Syd St
Leg St
Winchester St
Winchester Ct
Foundry St
Ralston St
Butler Ct
Wilcox Ter
Blake St
Wilson St
School St
Saint James St
Railroad St
Cypress St
Eagle Ct
Dunbar St
Davis St
Main St
Willow St
Grove St
Myrtle St
Foster St
Water St
Kingsbury St
Fowler St
Carpenter St
Valley St
Victoria St
Proctor Ct
Elliot St
Adams St
Holt Pl
Jennison St
South St
Gates St
Monadnock St
Baker St
Boston Pl
Appleton St
King Ct
Martell Ct
Sheridan Ave
Manchester St
Landfill Rd
Belmont Ave
Colby St
Congress St
Brown St
Lynwood Ave
Greenwood Ave
Riverton St
Edgewood Ave
Silent Way
Ashuelot River
The Branch
Nh Rt 101
NH 101
Ivy Dr
Key Rd
Wyman Way
Kit St
Fairbanks St
Wetmore St
Cornwell Dr
Krif Rd
Krif Ct
Bradco St
Magnolia Way
Bergeron Ave
Buffum Rd
Lucinda Ter
West Swanzey Rd
Matthews Rd
Airport Rd
Sylvan Way
KEENE
SWANZEY
0 500 1,000 2,000
Feet

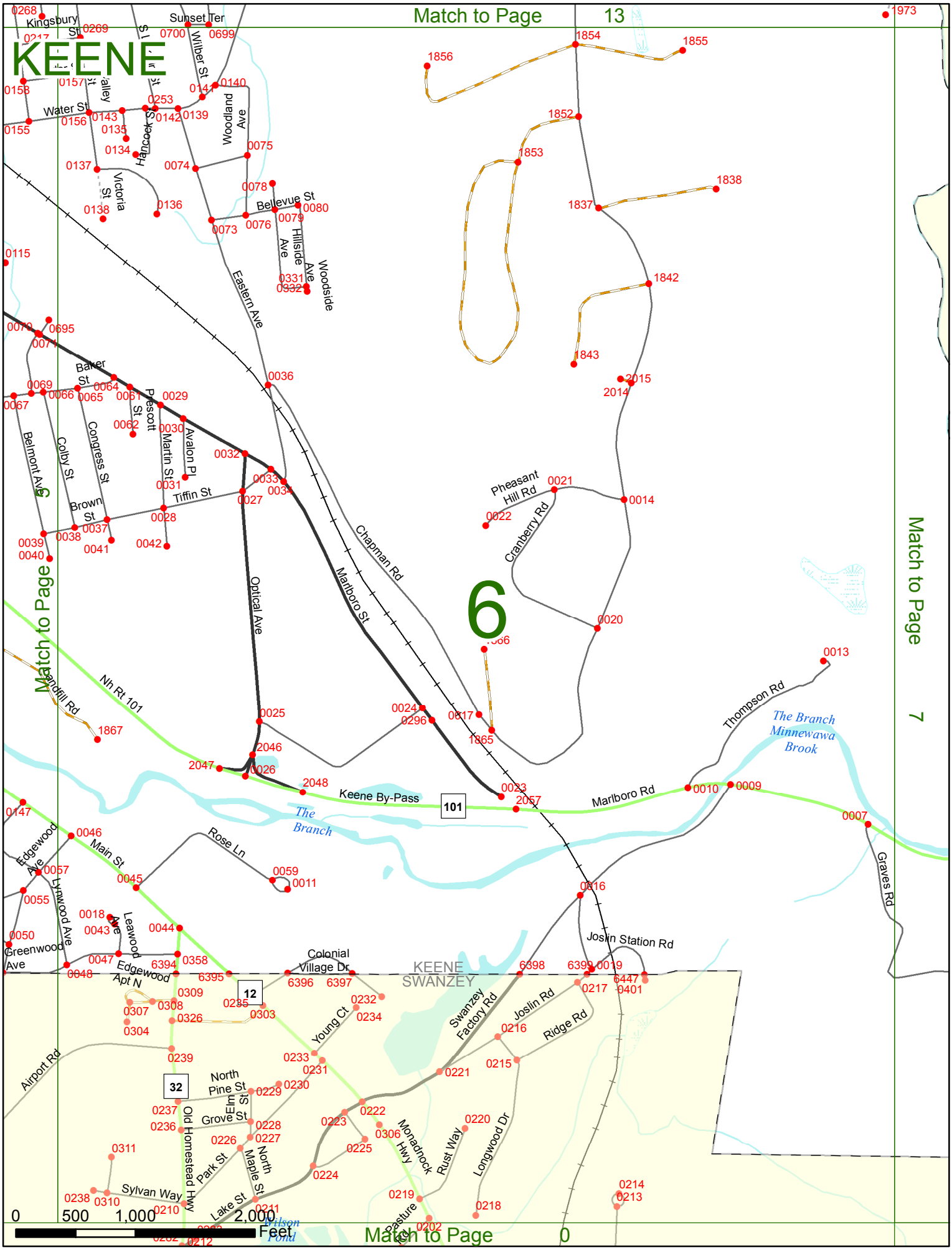
Match to Page 13
KEENE
Kingsbury St
Sunset Ter
Wilber St
Water St
Hancock St
Woodland Ave
Victoria St
Bellevue St
Hillside Ave
Woodside Ave
Eastern Ave
Baker St
Prescott St
Martin St
Avalon Pl
Belmont Ave
Colby St
Congress St
Brown St
Tiffin St
Chapman Rd
Marlboro St
Optical Ave
Pheasant Hill Rd
Cranberry Rd
6
Nh Rt 101
Landfill Rd
Keene By-Pass
101
Marlboro Rd
Thompson Rd
The Branch
Minnewawa Brook
Rose Ln
Main St
Edgewood Ave
Lynwood Ave
Leawood Ave
Greenwood Ave
Edgewood Apt N
Colonial Village Dr
KEENE
SWANZEY
12
Joslin Station Rd
Graves Rd
Young Ct
Swanzey Factory Rd
Joslin Rd
Ridge Rd
Airport Rd
32
North Pine St
Elm St
Grove St
Old Homestead Hwy
Park St
North Maple St
Monadnock Hwy
Rust Way
Longwood Dr
Sylvan Way
Lake St
Pasture Rd
Wilson Pond
0 500 1,000 2,000 Feet
Match to Page 9
Match to Page 7
Match to Page 0

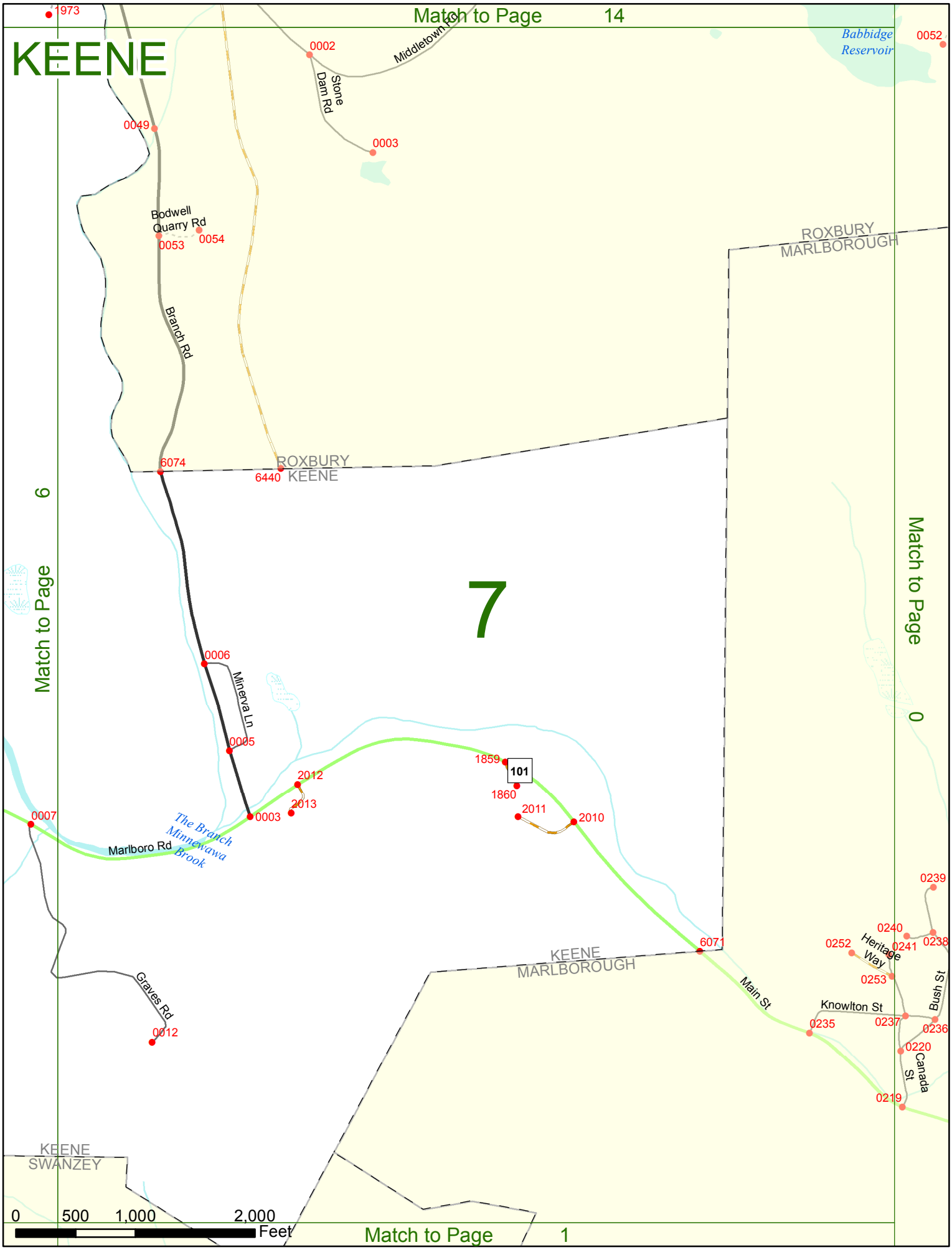
KEENE
Match to Page 14
Match to Page 6
Match to Page 0
Match to Page 1
7
1973
0002
Middletown Rd
Stone Dam Rd
0003
0049
Bodwell Quarry Rd
0053
0054
Branch Rd
Babbidge Reservoir
0052
ROXBURY
MARLBOROUGH
6074
6440
ROXBURY
KEENE
0006
Minerva Ln
0005
1859
101
1860
2012
2013
2011
2010
0007
0003
The Branch Minnewawa Brook
Marlboro Rd
Graves Rd
0012
KEENE
MARLBOROUGH
6071
Main St
0239
0240
0241
0238
0252
Heritage Way
0253
Bush St
Knowlton St
0235
0237
0236
0220
Canada St
0219
KEENE
SWANZEY
0
500
1,000
2,000
Feet

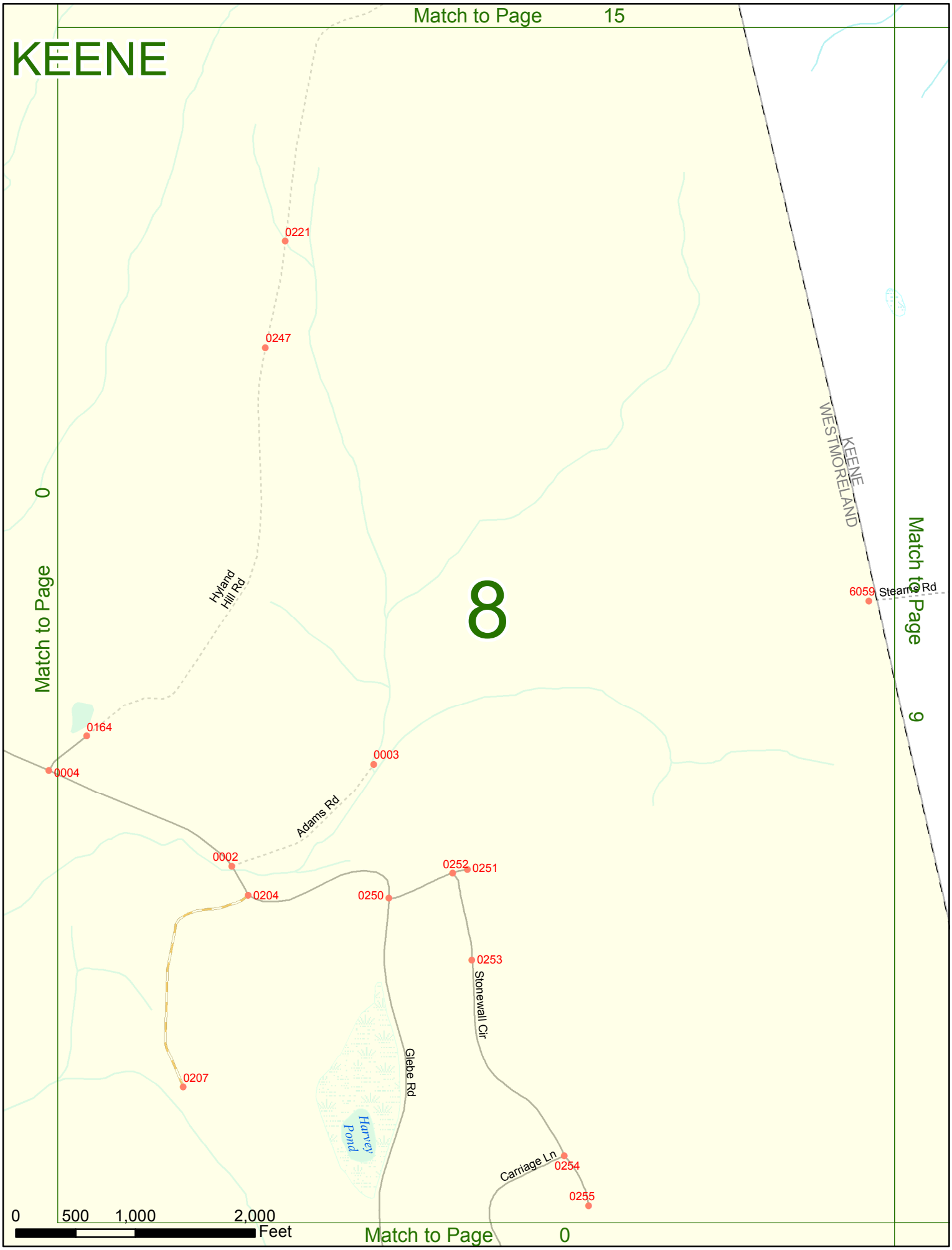
Match to Page 15
KEENE
0221
0247
Hyland Hill Rd
8
KEENE
WESTMORELAND
6059
Steams Rd
Match to Page 0
Match to Page 9
0164
0004
0003
Adams Rd
0002
0204
0252
0251
0250
0253
Stonewall Cir
Glebe Rd
0207
Harvey Pond
Carriage Ln
0254
0255
0
500
1,000
2,000
Feet
Match to Page 0

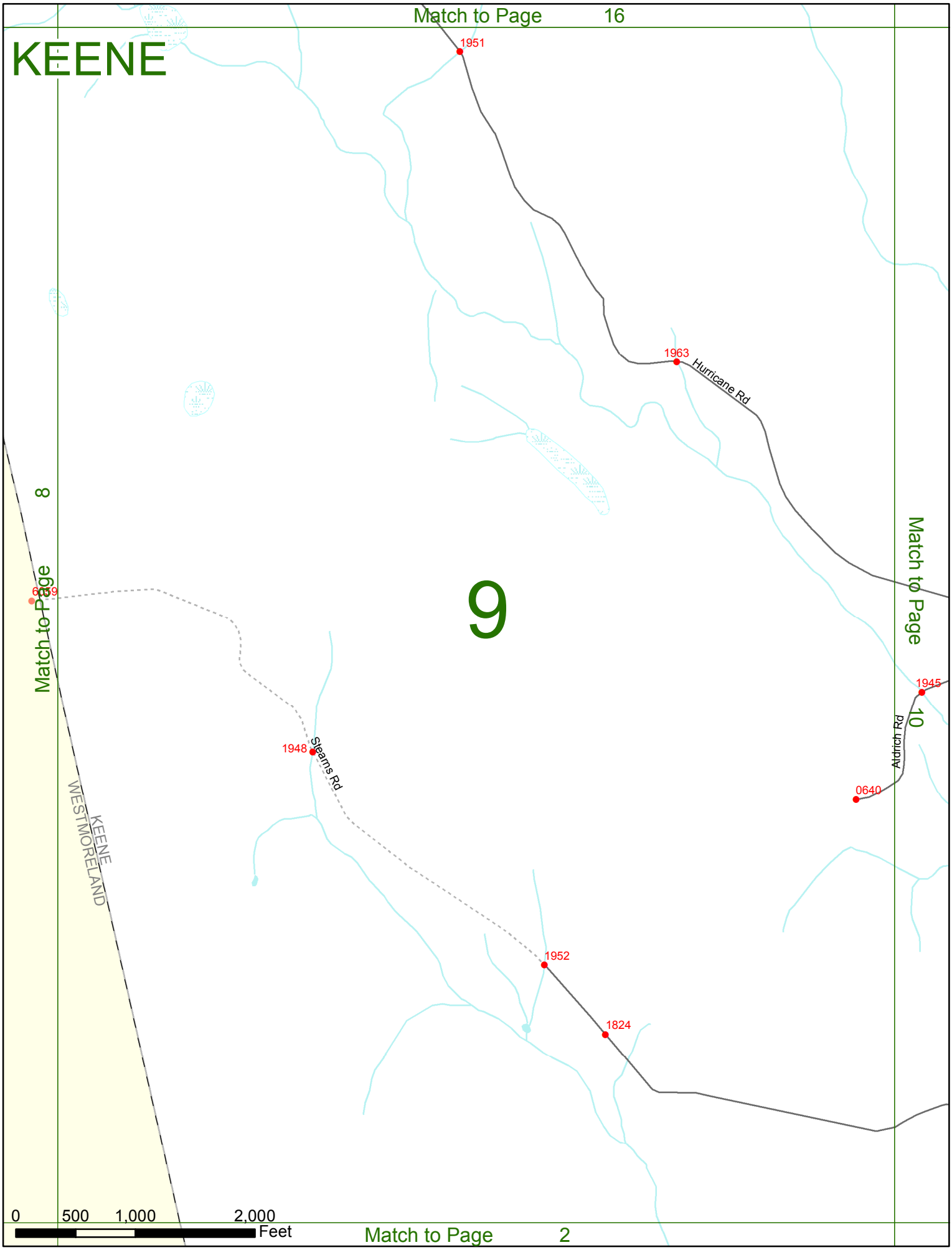
Match to Page 16
KEENE
1951
1963
Hurricane Rd
9
8
Match to Page
6059
Match to Page
10
1945
Aldrich Rd
0640
1948
Stearns Rd
KEENE
WESTMORELAND
1952
1824
0 500 1,000 2,000
Feet
Match to Page 2

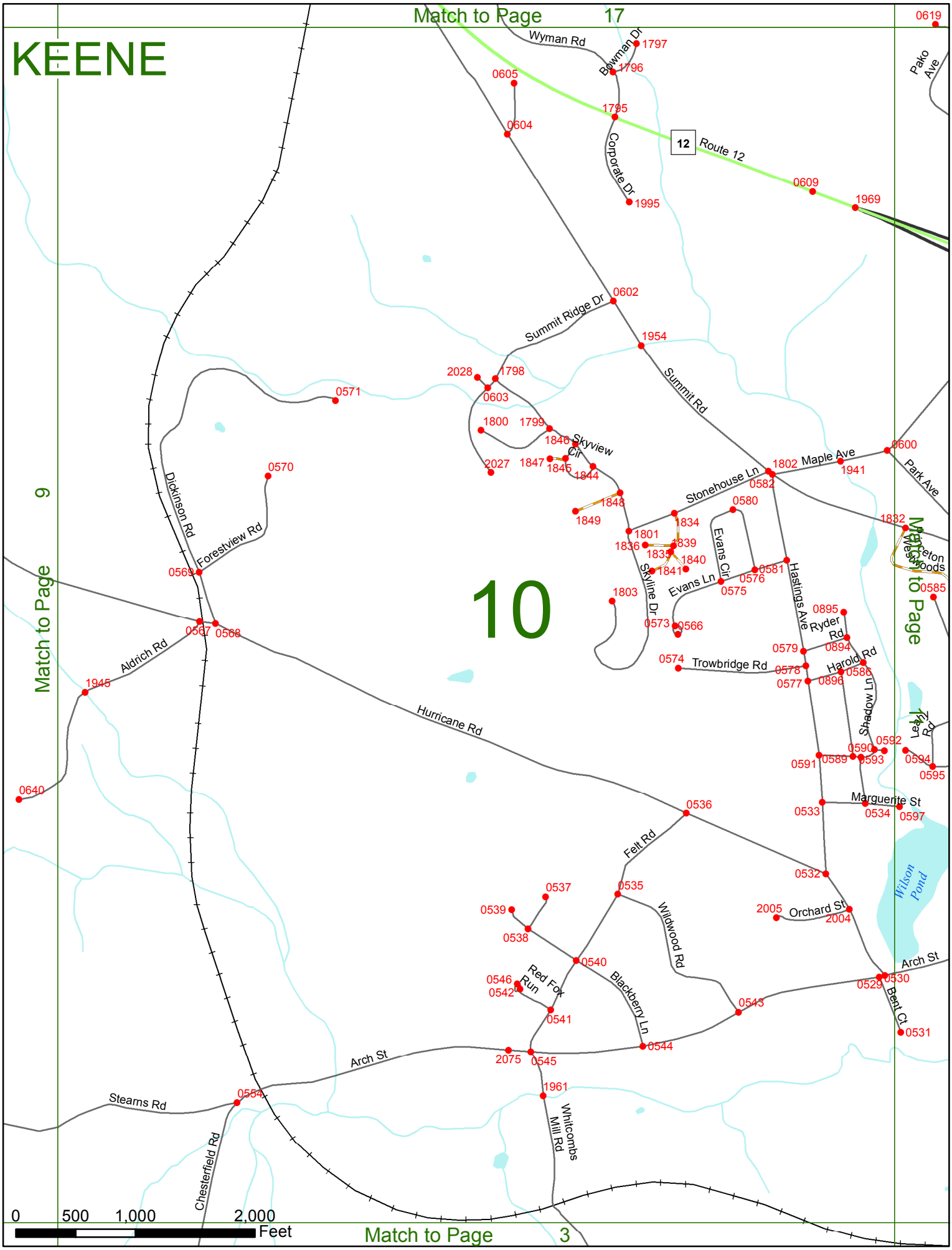
KEENE
Match to Page 17
Match to Page 9
Match to Page 11
Match to Page 3
10
Wyman Rd
Bowman Dr
Corporate Dr
Route 12
Pako Ave
Summit Ridge Dr
Summit Rd
Skyview Cir
Stonehouse Ln
Maple Ave
Park Ave
Dickinson Rd
Forestview Rd
Aldrich Rd
Hurricane Rd
Evans Cir
Evans Ln
Skyline Dr
Hastings Ave
Ryder Rd
Harold Rd
Trowbridge Rd
Shadow Ln
Leary Rd
Marguerite St
Felt Rd
Wildwood Rd
Orchard St
Arch St
Bert Ct
Red Fox Run
Blackberry Ln
Whitcombs Mill Rd
Stearns Rd
Chesterfield Rd
Wilson Pond
Marlboro Woods
0 500 1,000 2,000 Feet

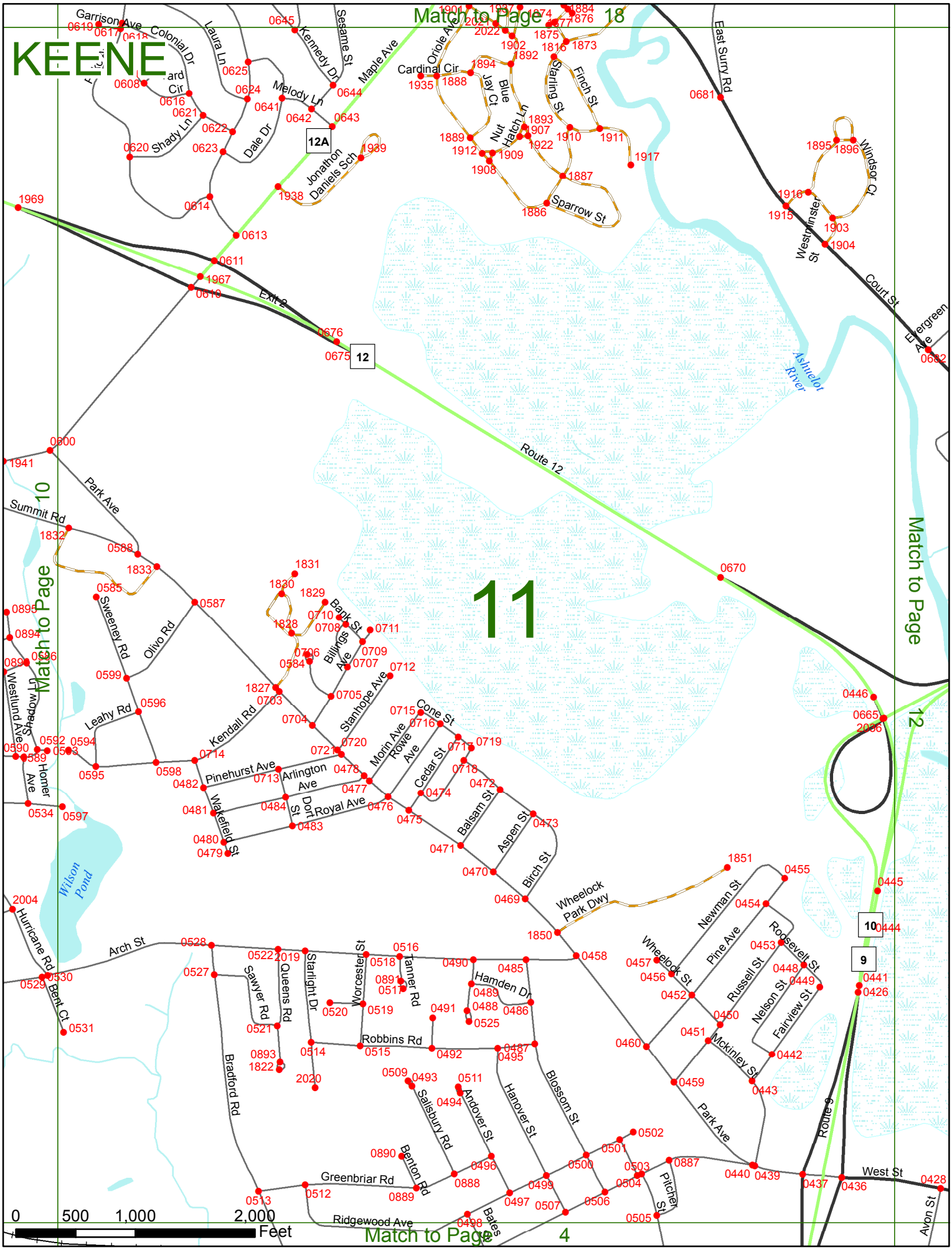
KEENE
11
Match to Page 18
Match to Page 10
Match to Page 12
Match to Page 4
Route 12
Route 9
Exit 2
12A
12
10
9
Ashuelot River
Wilson Pond
Garrison Ave
Colonial Dr
Laura Ln
Kennedy Dr
Sesame St
Maple Ave
Melody Ln
Shady Ln
Dale Dr
Jonathon Daniels Sch
Oriole Ave
Cardinal Cir
Jay Ct
Blue
Nut Hatch Ln
Starling St
Finch St
Sparrow St
East Surry Rd
Windsor Ct
Westminster St
Court St
Evergreen Ave
Park Ave
Summit Rd
Sweeney Rd
Olivo Rd
Leahy Rd
Kendall Rd
Westlund Ave
Shadow Ln
Homer Ave
Pinehurst Ave
Arlington Ave
Dort St
Royal Ave
Wakefield St
Bank St
Billings Ave
Stanhope Ave
Morin Ave
Rowe Ave
Cone St
Cedar St
Balsam St
Aspen St
Birch St
Wheelock Park Dwy
Newman St
Pine Ave
Wheelock St
Russell St
Rodsevelt St
Nelson St
Fairview St
Mckinley St
Park Ave
Hurricane Rd
Arch St
Berrt Ct
Sawyer Rd
Queens Rd
Starlight Dr
Worcester St
Tanner Rd
Hamden Dr
Robbins Rd
Bradford Rd
Salisbury Rd
Andover St
Hanover St
Blossom St
Benton Rd
Greenbriar Rd
Ridgewood Ave
Bates St
Pitcher St
West St
Avon St
0 500 1,000 2,000 Feet

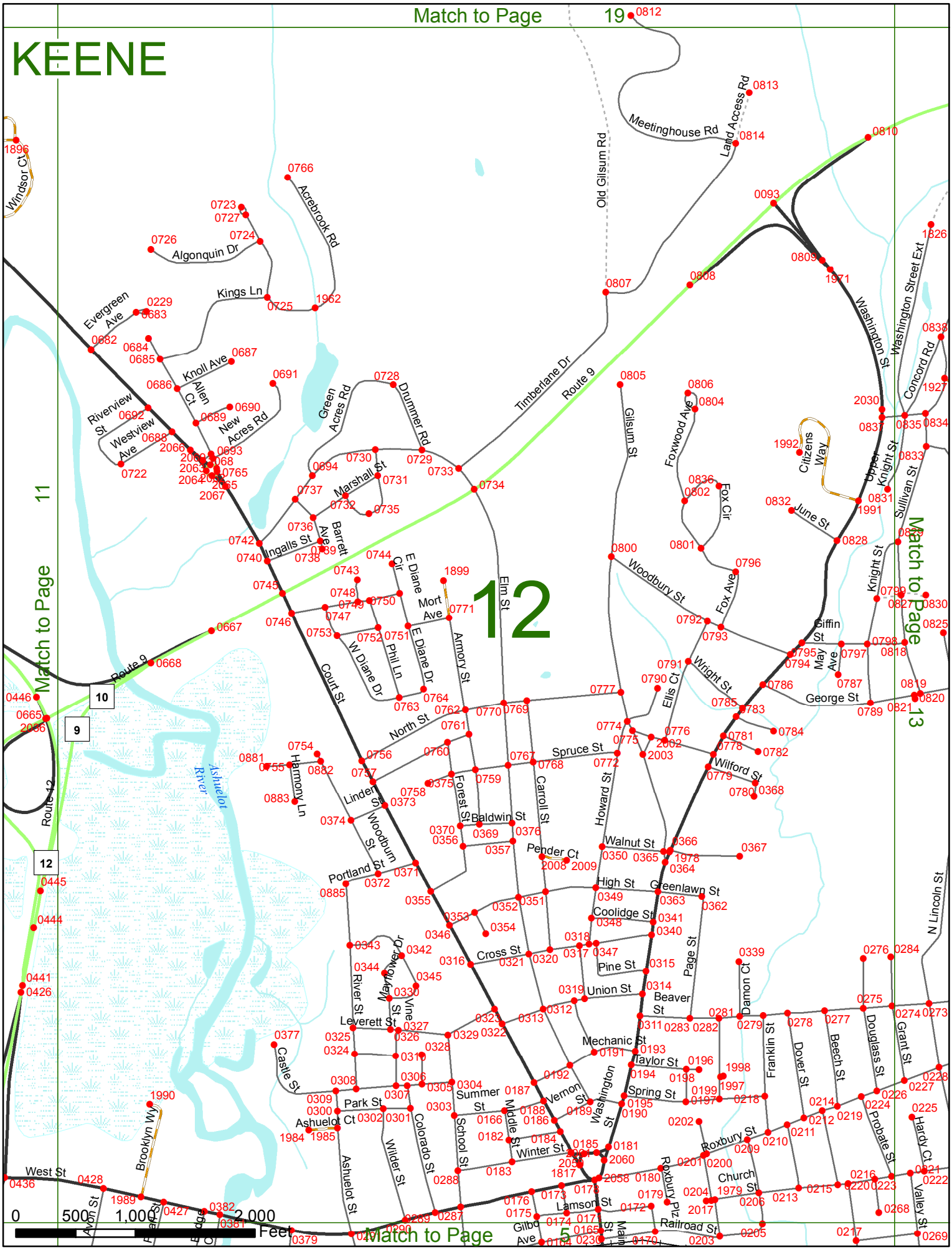
KEENE
12
Match to Page 19
Match to Page 11
Match to Page 13
Match to Page 5
Windsor Ct
Acrebrook Rd
Algonquin Dr
Kings Ln
Evergreen Ave
Knoll Ave
Allen Ct
Riverview St
Westview Ave
New Acres Rd
Green Acres Rd
Drummer Rd
Marshall St
Barrett Ave
Ingalls St
E Diane Cir
Mort Ave
E Diane Dr
W Diane Dr
Phil Ln
Court St
Route 9
Route 12
Ashuelot River
Harmony Ln
Linden St
Woodburn St
Portland St
North St
Elm St
Armory St
Forest St
Baldwin St
Carroll St
Spruce St
Pender Ct
Walnut St
High St
Greenlawn St
Coolidge St
Cross St
Pine St
Union St
Beaver St
Mechanic St
Taylor St
Spring St
Winter St
Summer St
Park St
Ashuelot Ct
Leverett St
River St
Maynower Dr
Vine St
Castle St
Brooklyn Wy
West St
Avon St
Wilder St
Colorado St
School St
Middle St
Vernon St
Washington St
Lamson St
Gilbo Ave
Roxbury Pl
Roxbury St
Church St
Railroad St
Main St
Ashuelot St
Page St
Damon Ct
Franklin St
Dover St
Beech St
Douglass St
Grant St
Probate St
Hardy Ct
Valley St
N Lincoln St
Old Gilsum Rd
Meetinghouse Rd
Land Access Rd
Timberlane Dr
Gilsum St
Foxwood Ave
Fox Cir
Woodbury St
Fox Ave
Wright St
Ellis Ct
Giffin St
May Ave
George St
Wilford St
Howard St
Citizens Way
June St
Upper Knight St
Knight St
Sullivan St
Washington Street Ext
Washington St
Concord Rd
0 500 1,000 2,000 Feet

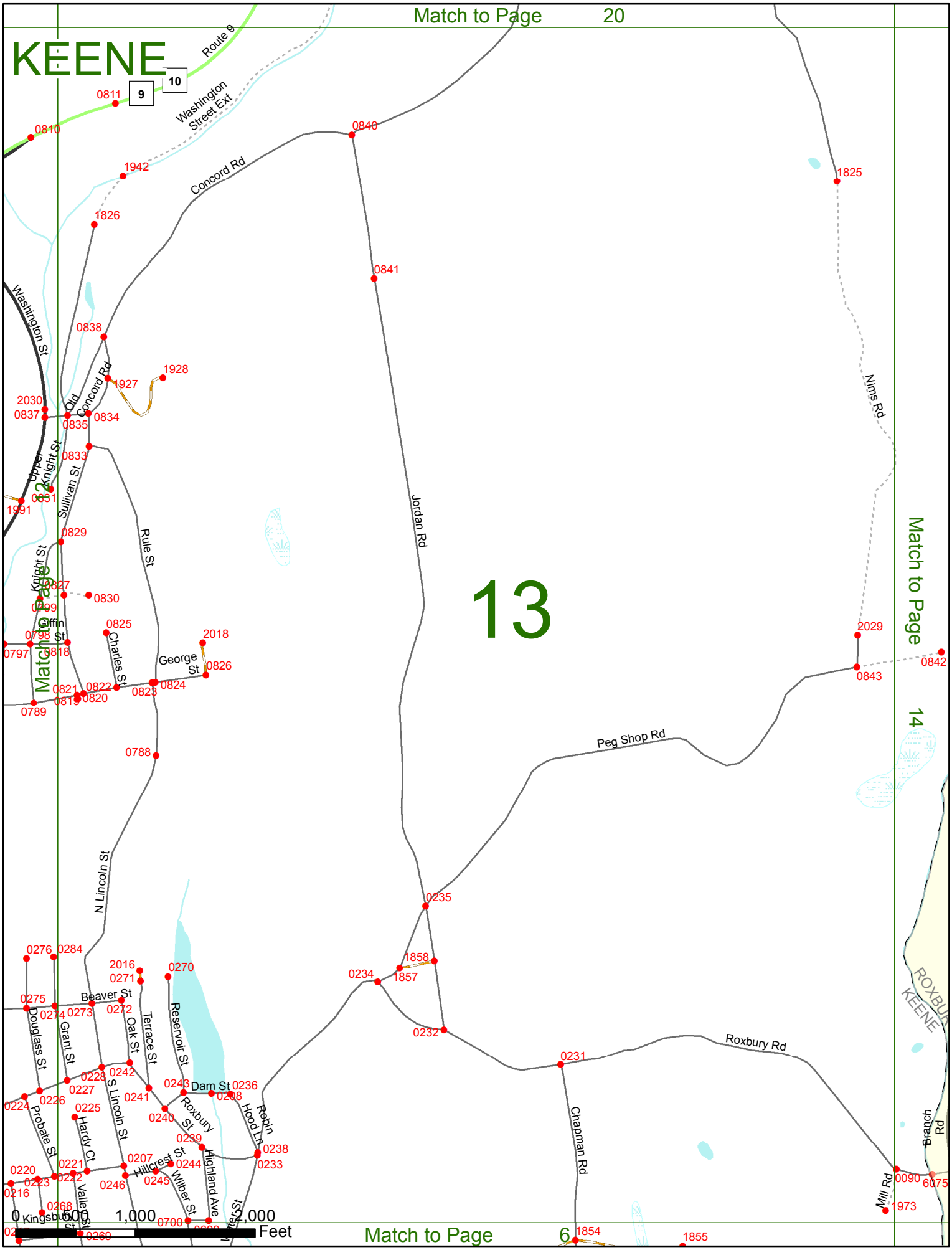
Match to Page 20
KEENE
Route 9
9
10
Washington Street Ext
Concord Rd
Washington St
Old Concord Rd
Upper Knight St
Sullivan St
Knight St
Rule St
Jordan Rd
Nims Rd
Coffin St
Charles St
George St
Peg Shop Rd
N Lincoln St
Beaver St
Douglass St
Grant St
Oak St
Terrace St
Reservoir St
S Lincoln St
Dam St
Roxbury St
Robin Hood Ln
Probate St
Hardy Ct
Hillcrest St
Wilber St
Highland Ave
Valley St
Kingsbury St
Roxbury Rd
Chapman Rd
Mill Rd
Branch Rd
ROXBURY
KEENE
13
Match to Page 12
Match to Page 14
Match to Page 6
0 500 1,000 2,000 Feet

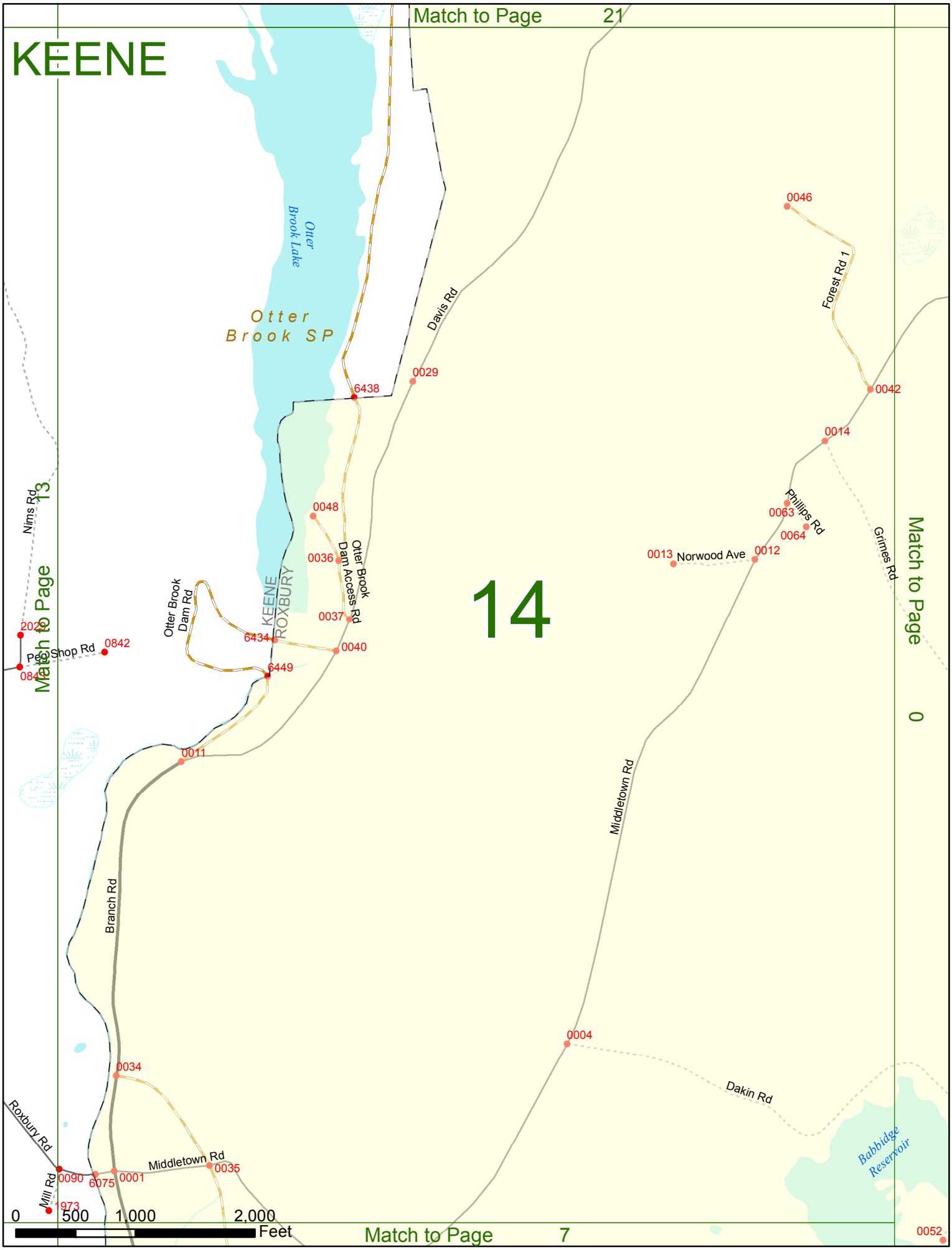
Match to Page 21
KEENE
Otter Brook Lake
Otter Brook SP
Davis Rd
Forest Rd 1
0046
0042
0029
6438
0014
Phillips Rd
0063
0064
Grimes Rd
0013
Norwood Ave
0012
0048
0036
Otter Brook Dam Access Rd
0037
0040
KEENE
ROXBURY
14
Otter Brook Dam Rd
6434
6449
Nims Rd
Pete Shop Rd
0842
Match to Page 13
Match to Page 0
0011
Middletown Rd
Branch Rd
0004
Dakin Rd
0034
Roxbury Rd
Mill Rd
0090
6075
0001
Middletown Rd
0035
1973
Babbidge Reservoir
0052
0 500 1,000 2,000
Feet
Match to Page 7

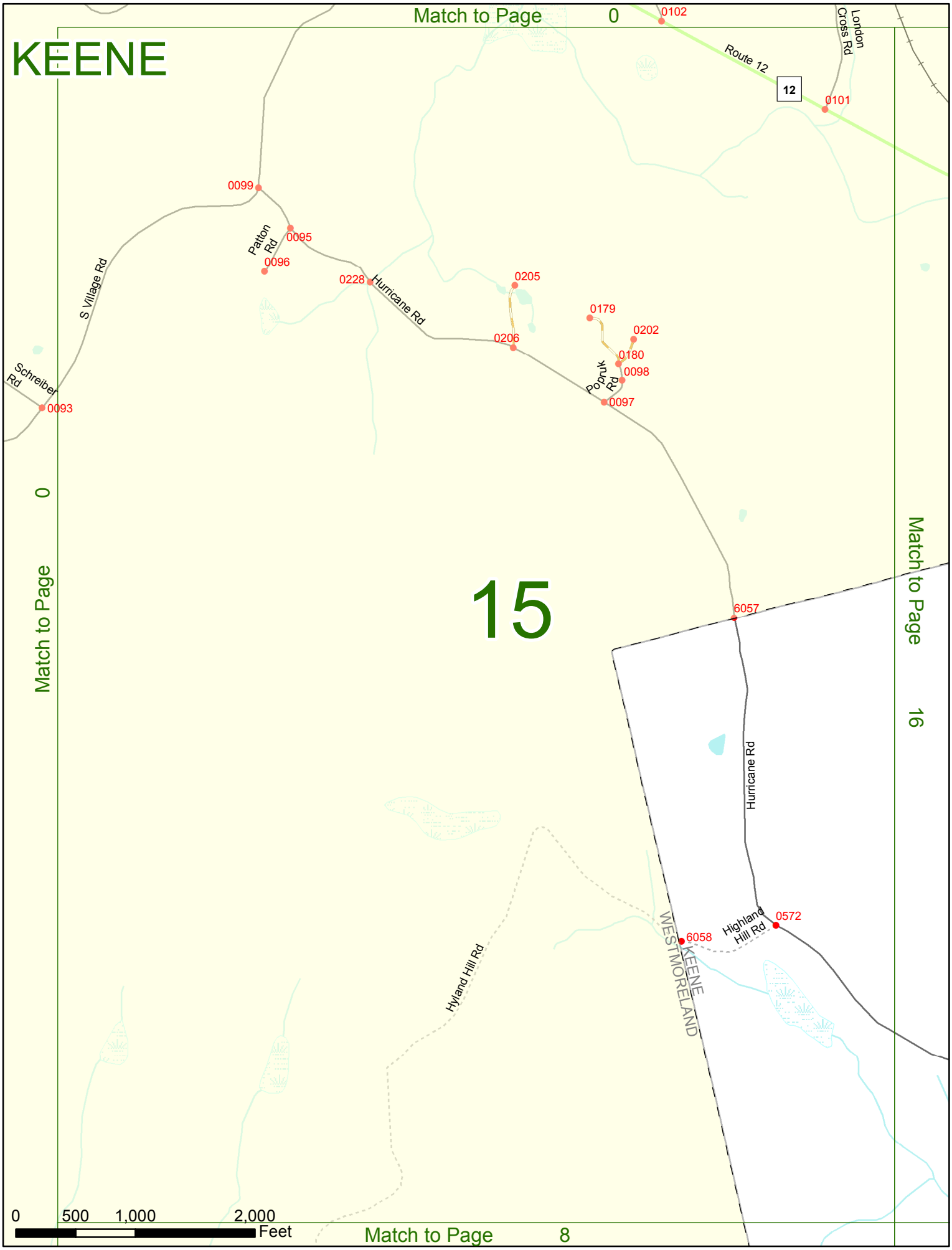
KEENE
Match to Page 0
Match to Page 0
Match to Page 16
Match to Page 8
15
Route 12
12
London Cross Rd
0102
0101
0099
Patton Rd
0095
0096
0228
Hurricane Rd
S Village Rd
Schreiber Rd
0093
0205
0206
0179
0202
0180
0098
Popnuk Rd
0097
6057
Hurricane Rd
Highland Hill Rd
0572
6058
KEENE
WESTMORELAND
Hyland Hill Rd
0
500
1,000
2,000
Feet

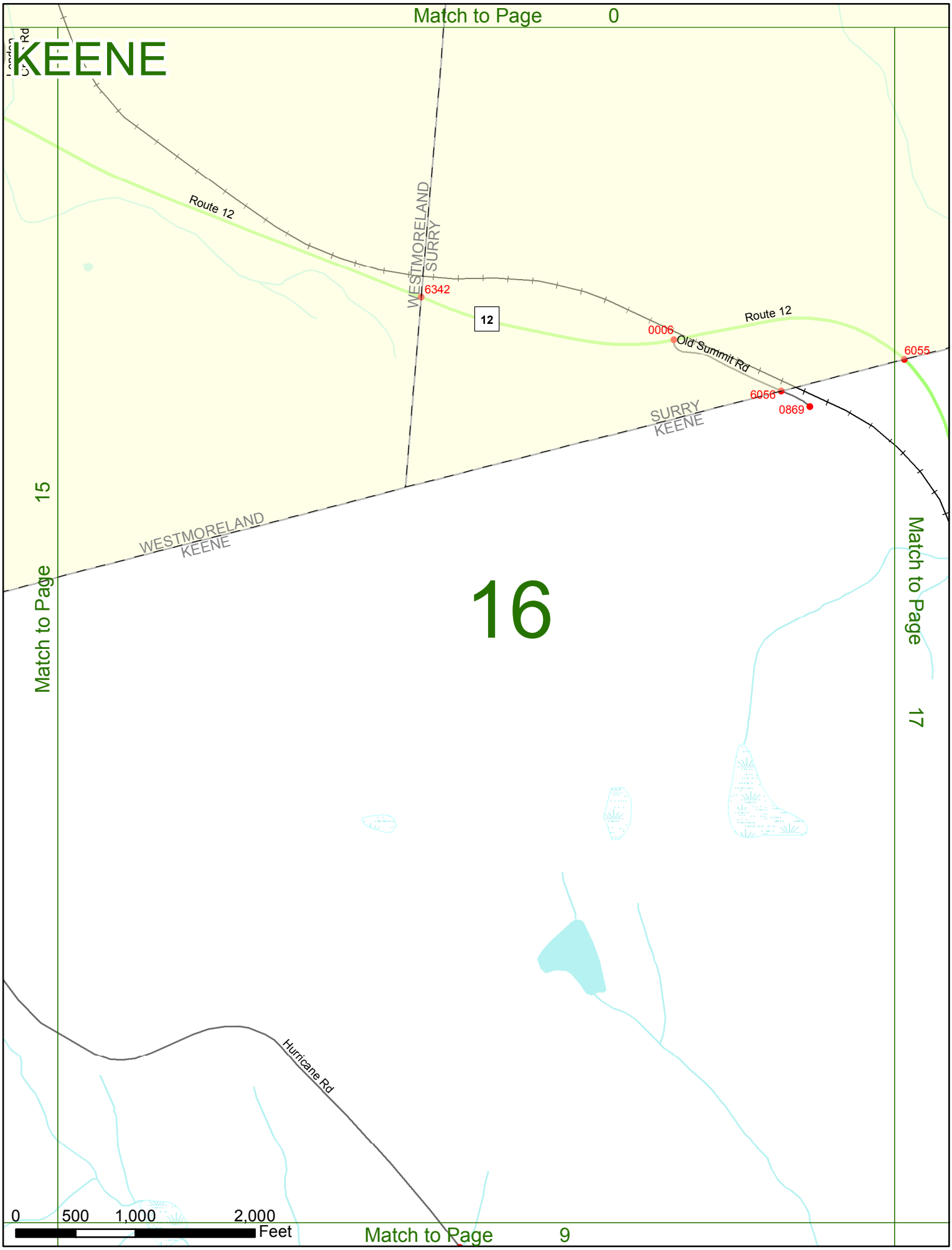
Match to Page 0
KEENE
Route 12
WESTMORELAND
SURRY
6342
12
0006
Route 12
Old Summit Rd
6055
6056
0869
SURRY
KEENE
WESTMORELAND
KEENE
16
Match to Page 15
Match to Page 17
Hurricane Rd
0 500 1,000 2,000
Feet
Match to Page 9

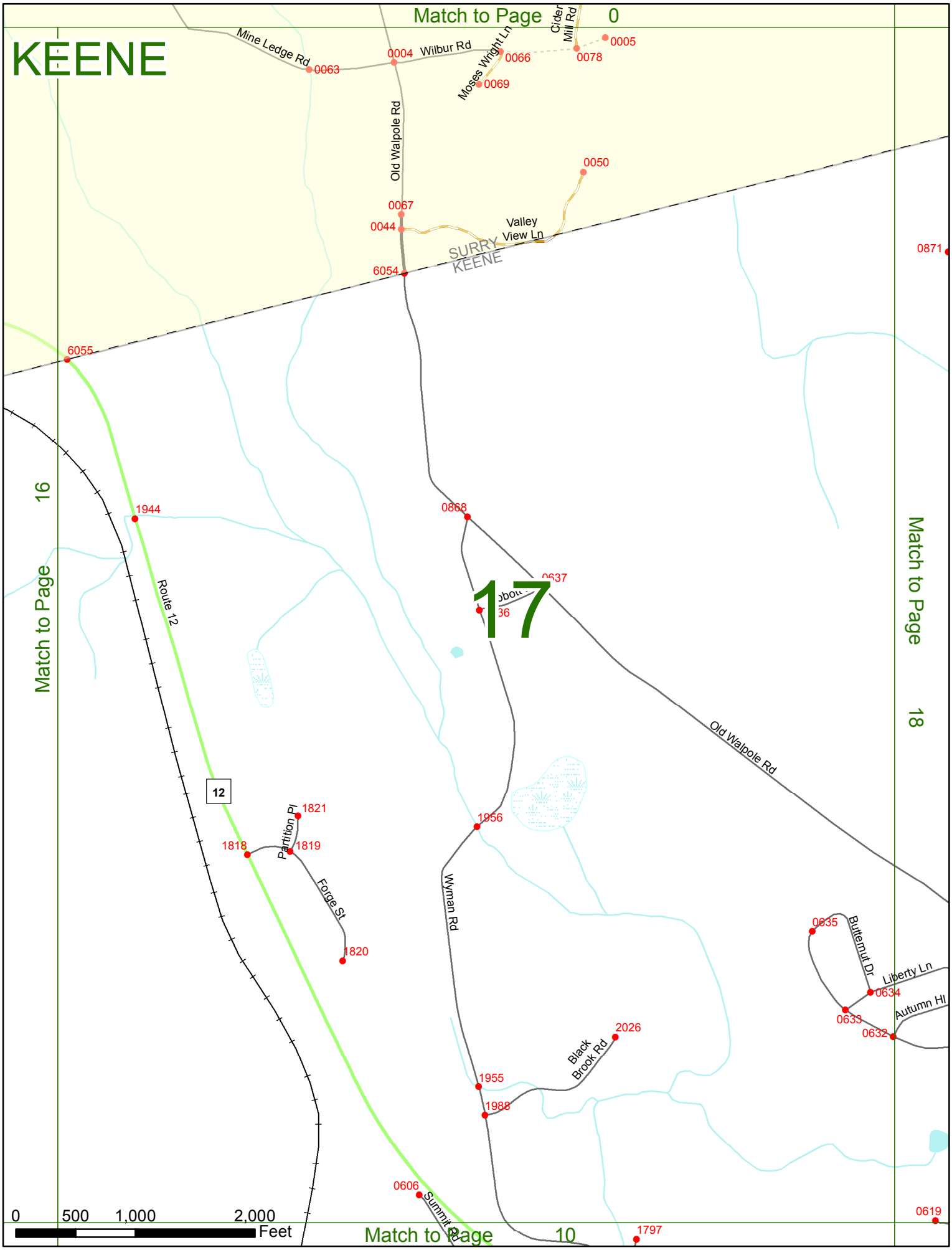
KEENE
Match to Page 0
Mine Ledge Rd
0063
0004
Wilbur Rd
Moses Wright Ln
0066
0069
Cider Mill Rd
0005
0078
Old Walpole Rd
0050
0067
0044
Valley View Ln
SURRY
KEENE
6054
0871
6055
Match to Page 16
1944
0868
0637
17
Route 12
12
Match to Page 18
Old Walpole Rd
1821
Partition Pl
1818
1819
Forge St
1820
1956
Wyman Rd
0635
Butternut Dr
Liberty Ln
0634
Autumn Hl
0633
0632
2026
Black Brook Rd
1955
1988
0606
Summit Rd
0619
1797
0 500 1,000 2,000 Feet
Match to Page 10

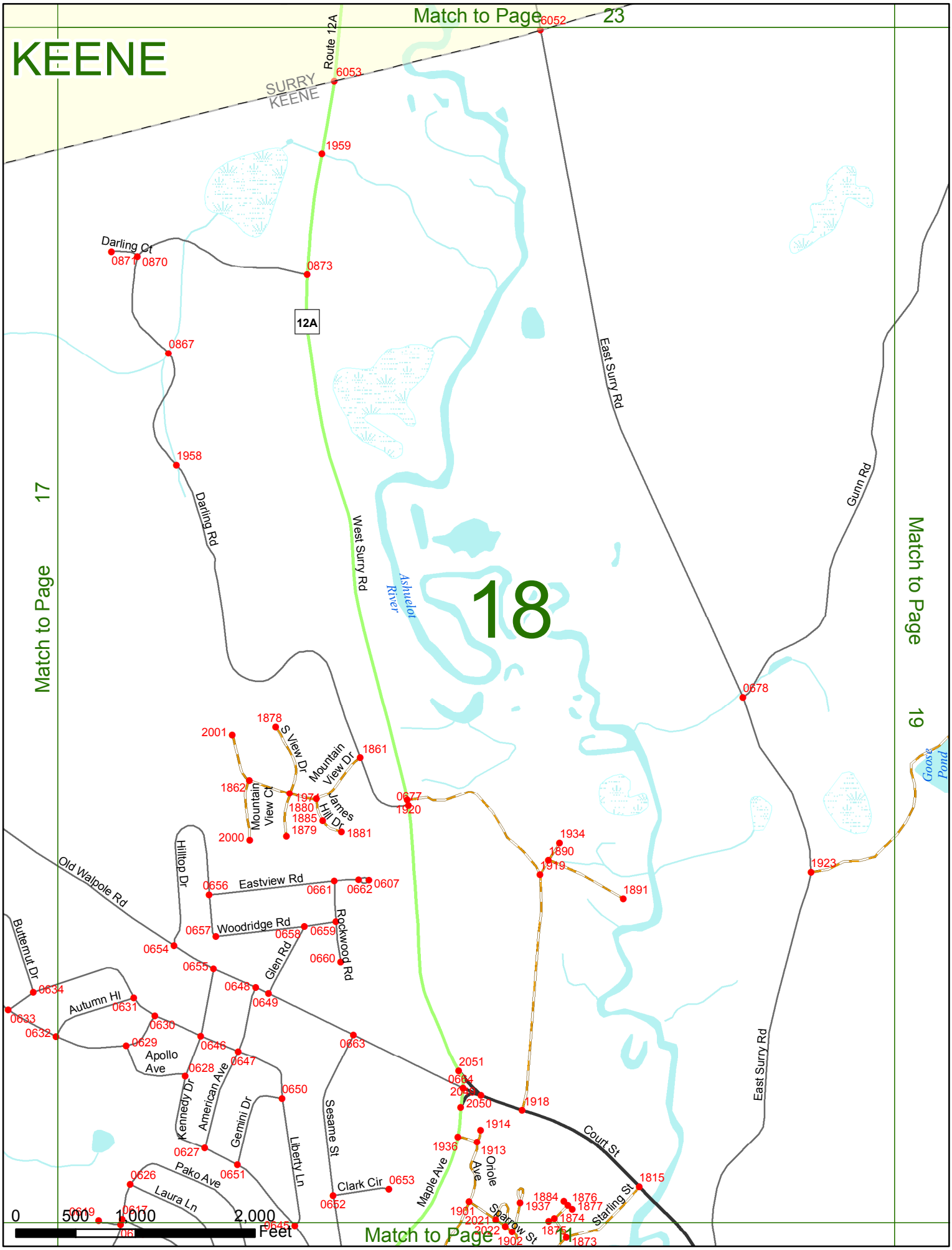
KEENE
Match to Page 23
Match to Page 17
Match to Page 19
Match to Page 21
SURRY
KEENE
Route 12A
12A
18
Darling Ct
Darling Rd
West Surry Rd
East Surry Rd
Gunn Rd
Ashuelot River
Goose Pond
S View Dr
Mountain View Dr
Mountain View Cir
James Hill Dr
Hilltop Dr
Eastview Rd
Woodridge Rd
Rockwood Rd
Glen Rd
Old Walpole Rd
Butternut Dr
Autumn Hl
Apollo Ave
Kennedy Dr
American Ave
Gemini Dr
Liberty Ln
Sesame St
Pako Ave
Laura Ln
Clark Cir
Maple Ave
Oriole Ave
Sparrow St
Starling St
Court St
0 500 1,000 2,000 Feet

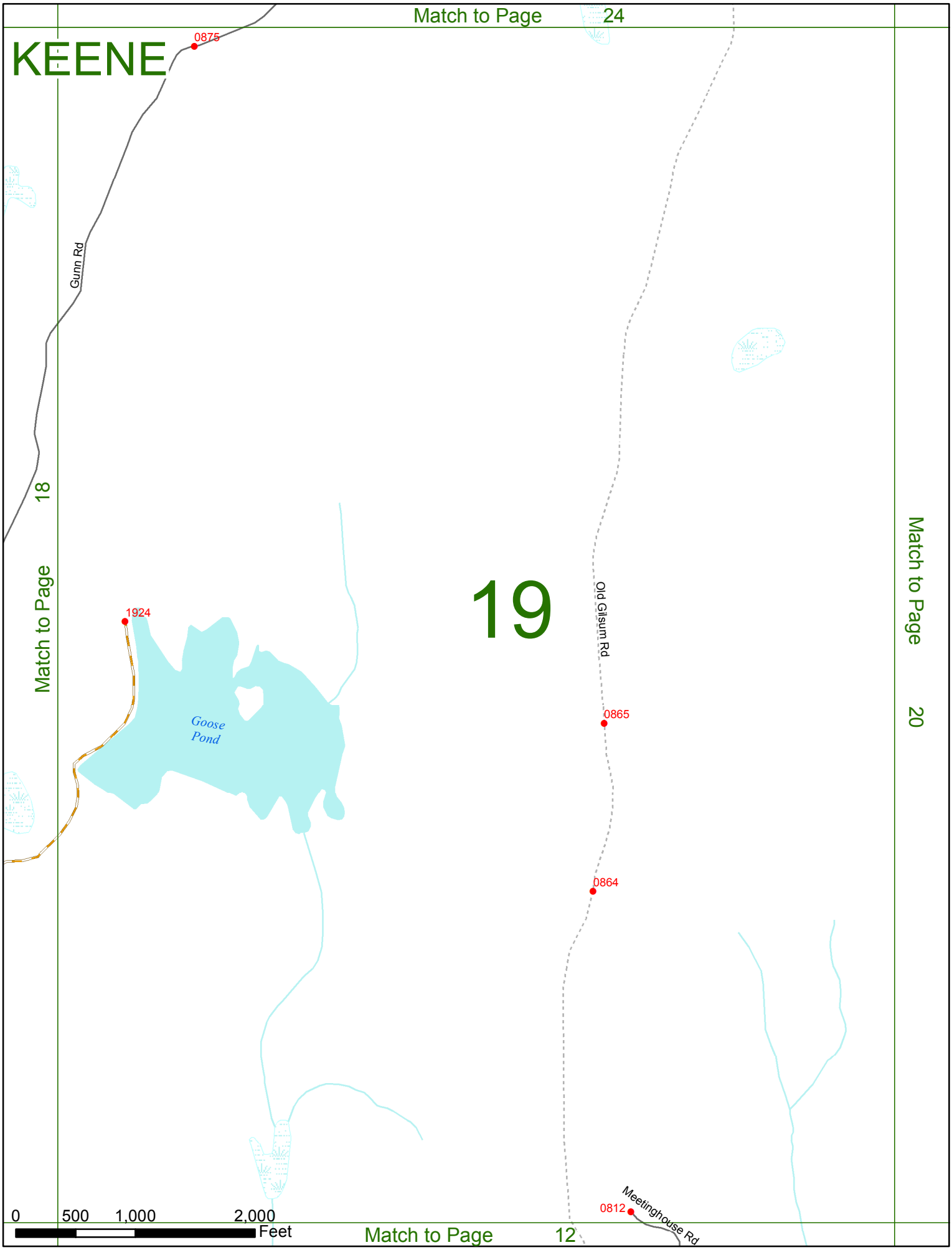
Match to Page 24
KEENE
0875
Gunn Rd
Match to Page 18
1924
Goose Pond
19
Old Gilsum Rd
0865
0864
Match to Page 20
0812
Meetinghouse Rd
0 500 1,000 2,000
Feet
Match to Page 12

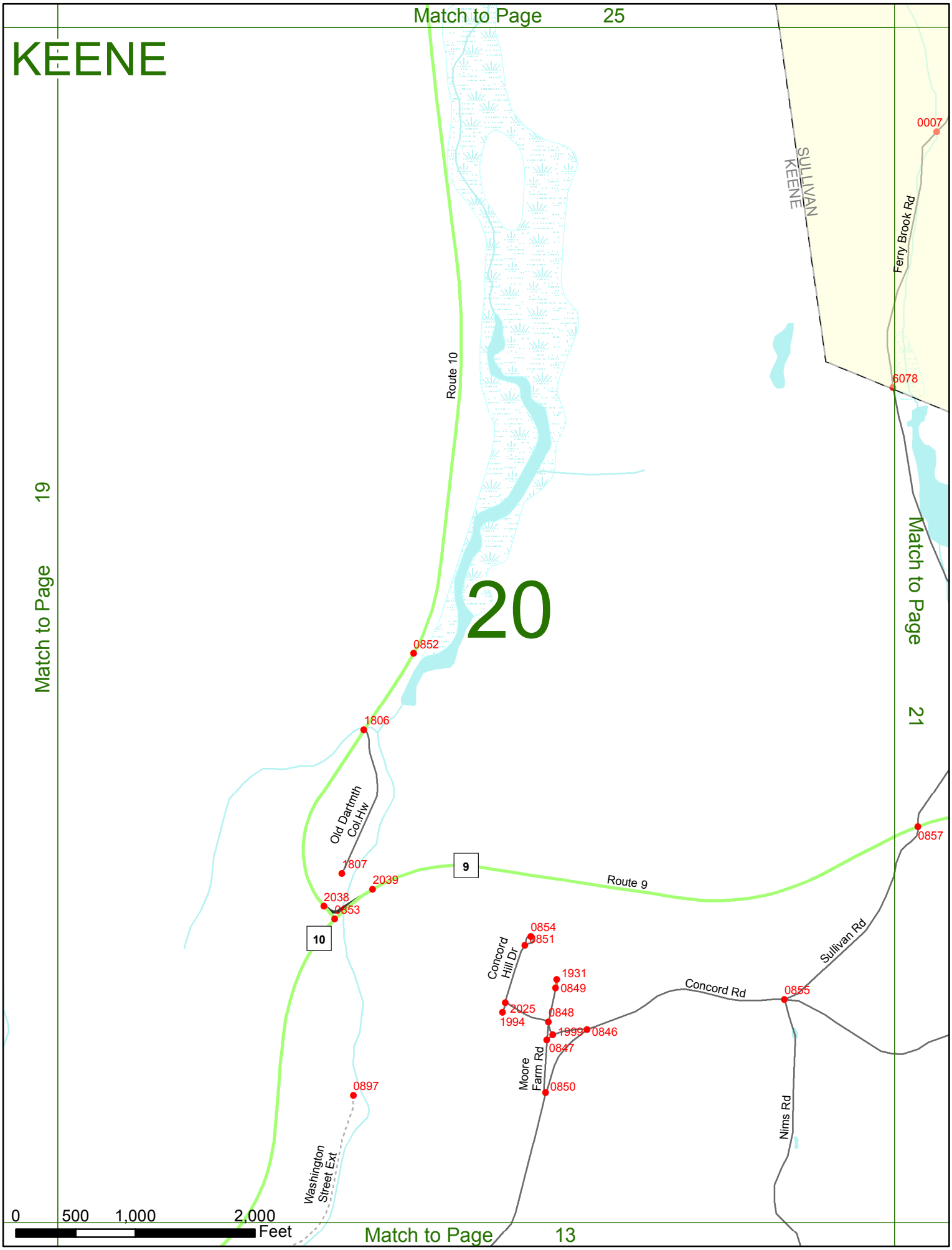
Match to Page 25
KEENE
20
Match to Page 19
Match to Page 21
Match to Page 13
Route 10
Route 9
SULLIVAN
KEENE
Ferry Brook Rd
Old Dartmth Col.Hw
Concord Hill Dr
Concord Rd
Sullivan Rd
Moore Farm Rd
Nims Rd
Washington Street Ext
0007
6078
0852
1806
1807
2039
2038
0853
0857
0854
0851
1931
0849
2025
1994
0848
1999
0846
0847
0850
0855
0897
0 500 1,000 2,000 Feet

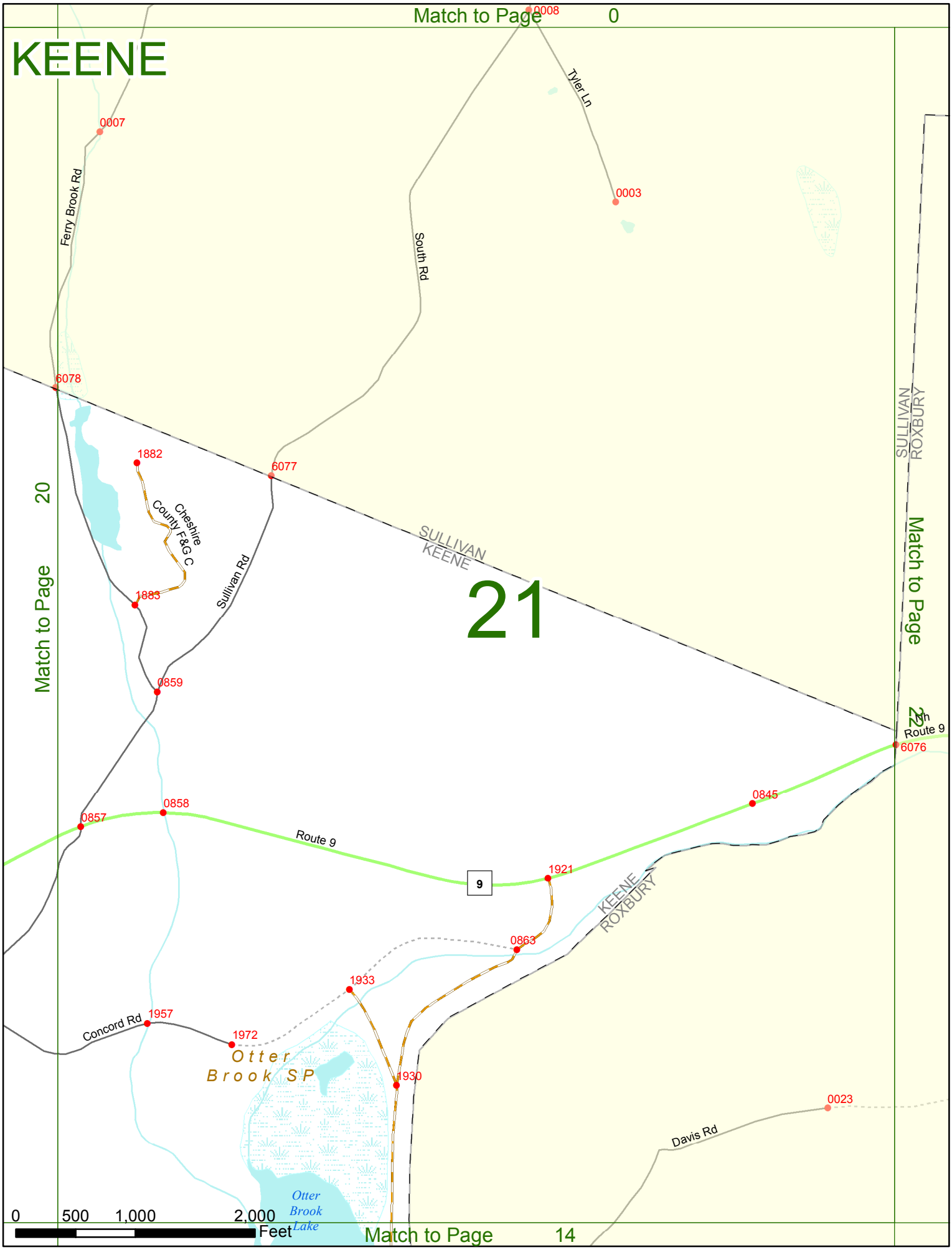
Match to Page 0
KEENE
0008
Tyler Ln
0007
0003
Ferry Brook Rd
South Rd
6078
1882
6077
Cheshire County F&G C
Sullivan Rd
SULLIVAN
KEENE
21
SULLIVAN
ROXBURY
Match to Page 20
Match to Page 22
1883
0859
Mh
Route 9
6076
0845
0858
0857
Route 9
9
1921
KEENE
ROXBURY
0863
1933
Concord Rd
1957
1972
Otter Brook SP
1930
0023
Davis Rd
Otter Brook Lake
0 500 1,000 2,000 Feet
Match to Page 14

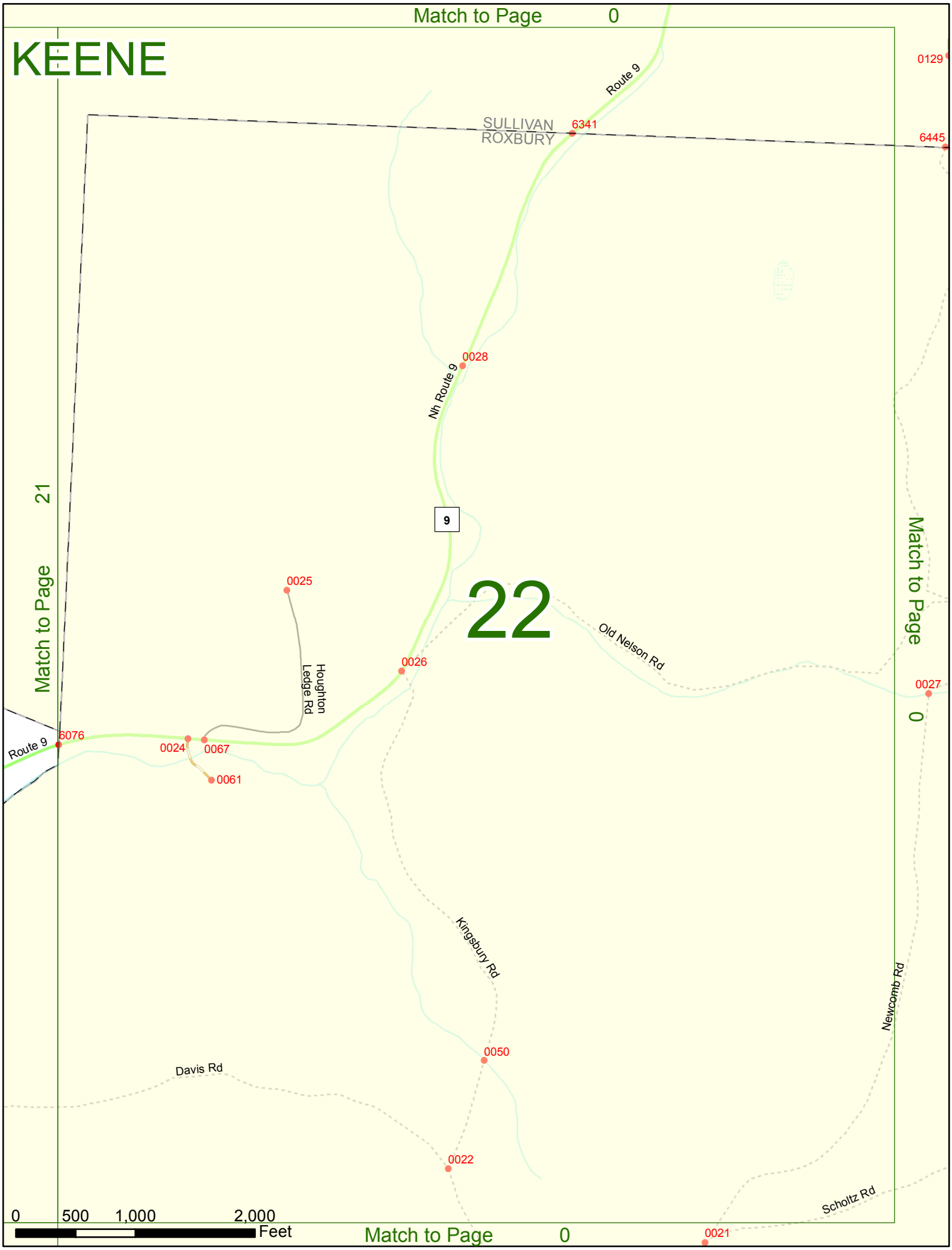
Match to Page 0
KEENE
Route 9
SULLIVAN
ROXBURY
6341
6445
0129
0028
Nh Route 9
9
22
0025
Houghton Ledge Rd
0026
Old Nelson Rd
0027
Match to Page 21
Match to Page 0
Route 9
6076
0024
0067
0061
Kingsbury Rd
Newcomb Rd
0050
Davis Rd
0022
Scholtz Rd
0021
0 500 1,000 2,000
Feet
Match to Page 0

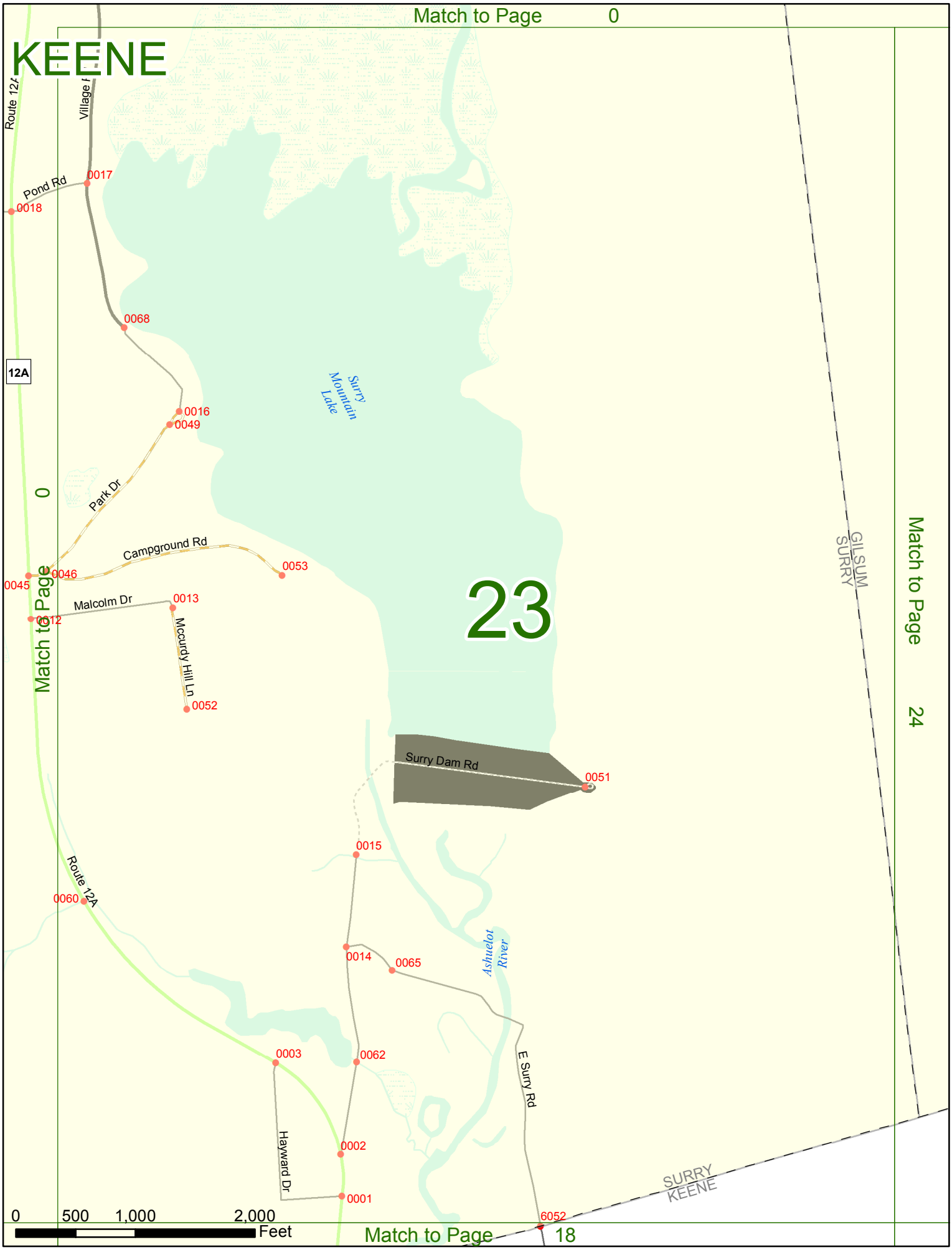
Match to Page 0
KEENE
Route 12A
Village
Pond Rd
0017
0018
0068
12A
Surry Mountain Lake
0016
0049
Park Dr
Campground Rd
0053
0046
0045
Malcolm Dr
0013
0012
Mccurdy Hill Ln
0052
23
Match to Page 0
GILSUM
SURRY
Match to Page 24
Surry Dam Rd
0051
0015
Route 12A
0060
0014
0065
Ashuelot River
0003
0062
E Surry Rd
Hayward Dr
0002
0001
SURRY
KEENE
6052
0 500 1,000 2,000 Feet
Match to Page 18

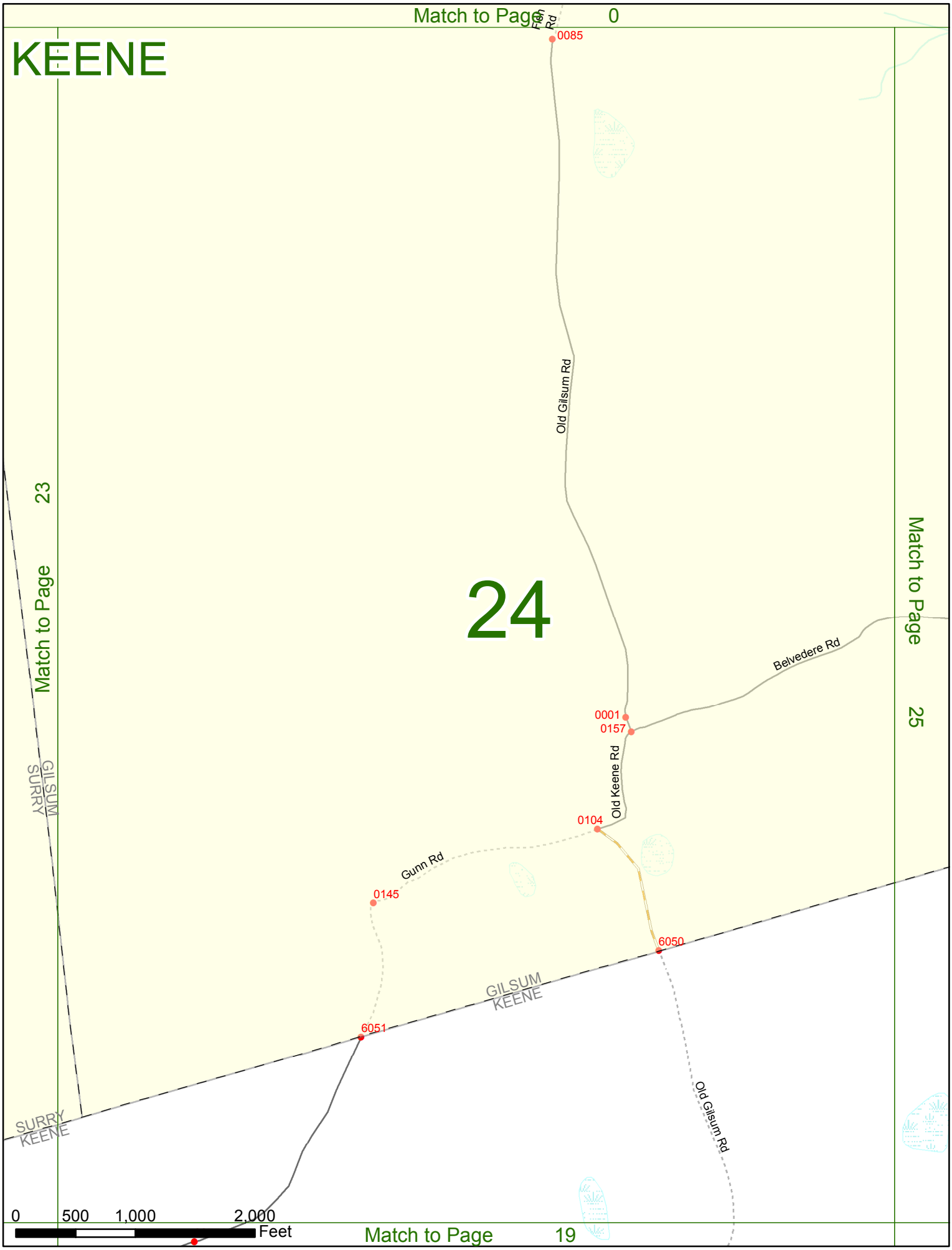
Match to Page 0
KEENE
Fish Rd
0085
Old Gilsum Rd
24
Match to Page 23
Match to Page 25
Belvedere Rd
0001
0157
Old Keene Rd
GILSUM
SURRY
0104
Gunn Rd
0145
6050
GILSUM
KEENE
6051
Old Gilsum Rd
SURRY
KEENE
0
500
1,000
2,000
Feet
Match to Page 19

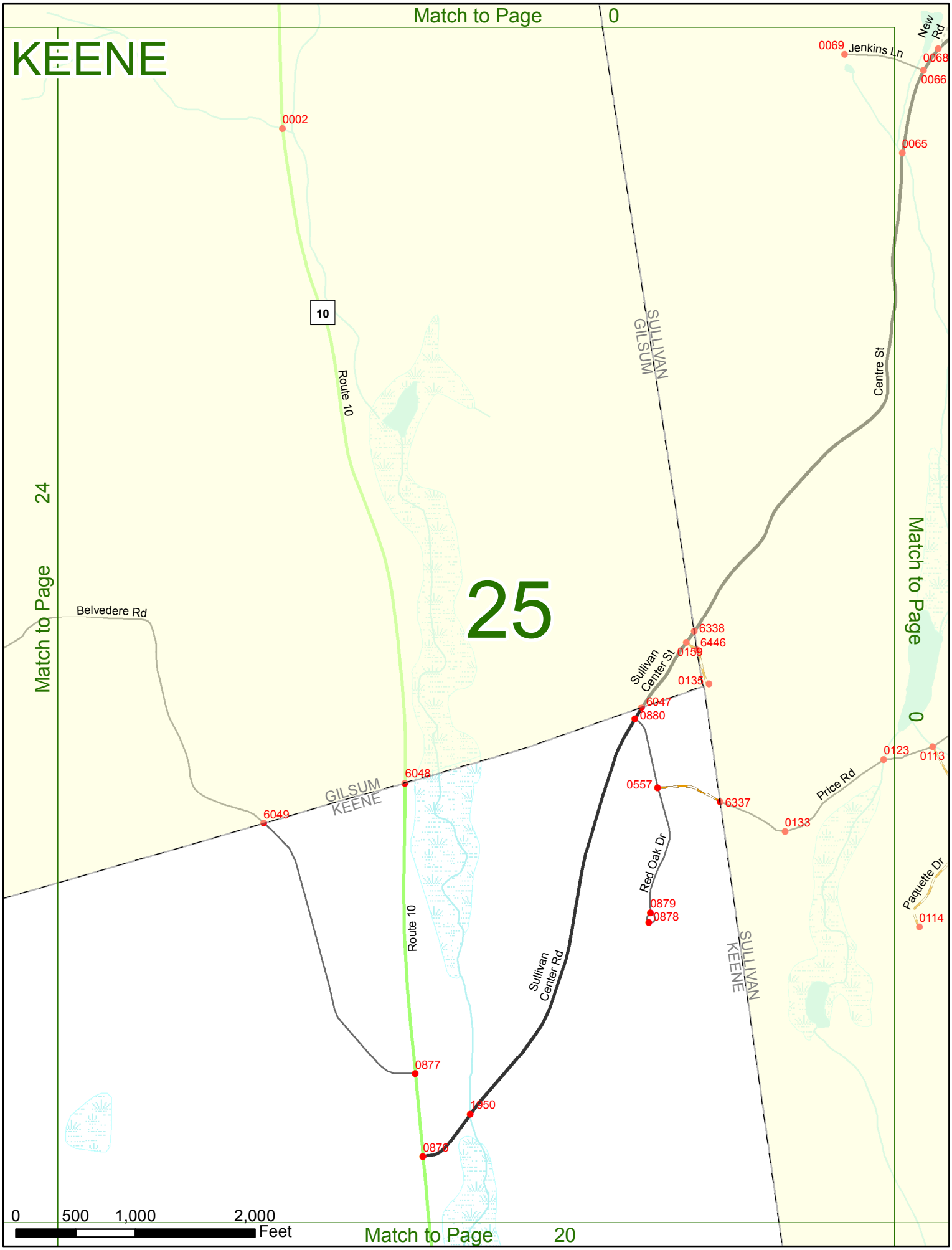
KEENE
Match to Page 0
Match to Page 24
Match to Page 0
Match to Page 20
25
0069
Jenkins Ln
New Rd
0068
0066
0065
0002
10
Route 10
SULLIVAN
GILSUM
Centre St
Belvedere Rd
6338
6446
0159
0135
Sullivan Center St
6047
0880
0123
0113
Price Rd
6048
GILSUM
KEENE
6049
0557
6337
0133
Red Oak Dr
0879
0878
Paquette Dr
0114
Route 10
Sullivan Center Rd
SULLIVAN
KEENE
0877
1950
0876
0
500
1,000
2,000
Feet